



THEY'RE YOUR METROPARKS. TAKE A WALK ON OUR WILD SIDE.

Kensington Metropark | 2240 West Buno Road, Milford MI 48380 | 810-227-8910 | metroparks.com

January 25, 2021

Dear Boat Owner,

Thank you for expressing interest in spending your 2021 boating season with us here at Kensington Metropark. We have a limited number of available boat slips on Kent Lake and each year we select renters through a lottery process. This year, we have made some changes to our process and will be conducting the lottery online through our new reservation software.

Here is how it works:

- Entering the lottery is free.
- Registration for the online lottery will start Monday, February 1, 2021 and run through Sunday, February 14, 2021 at www.metroparks.com/boatlottery.
- To participate in the lottery, create an account in our new online reservations system and then complete the online registration form. The form will capture your contact and boat information.
- Remember, signing up for the lottery DOES NOT guarantee a slip for the 2021 season.
- On Monday, February 15, the lottery drawing will occur, and winners will begin being contacted by on Tuesday, February 16, 2021 at 8 a.m. in the order they were drawn. Please be sure to enter your correct contact information on the form and be available by phone on 2/16/21.
- Winners will be asked to select their preferred boat slip, and once selected will not be able to exchange for a different slip.

This year's dockage season will run May 1, 2021 – October 15, 2021 and we hope you'll be spending it with us.

Attached are maps of the dockage area and park; as well as instructions on how to measure your boat for a slip and rules, which stipulate the Rules and Regulations each selected slip renter will be responsible for adhering to. Remember a Metroparks annual or daily vehicle pass is required for all vehicles, including boats, as they enter any Metropark, and all MC numbers and slip rental decals must be on the craft prior to launching on Kent Lake. To purchase your annual pass or to learn more about pass options and prices visit metroparks.com/shop. Please let us know if you have any questions or need additional information.

Sincerely,

Your Metroparks Team

BOARD OF COMMISSIONERS:

Robert W. Marans
Washtenaw County

Jaye Quadrozzi
Oakland County

Bernard Parker
Wayne County

Steven E. Williams
Livingston County

Kurt L. Heise
Governor Appointee

Timothy J. McCarthy
Governor Appointee

John Paul Rea
Macomb County



THEY'RE YOUR METROPARKS. TAKE A WALK ON OUR WILD SIDE.

Kensington Metropark | 2240 West Buno Road, Milford MI 48380 | 810-227-8910 | metroparks.com

Determining the Boat Slip Size You Need

The following classes of slips are available:

CLASS	SLIP WIDTH	SLIP LENGTH	NUMBER AVAILABLE	RENTAL FEE
A	78" to 96"	22'	84	\$800.00
B	66" to 72"	20'	1	\$725.00
C	54" to 65"	18'	6	\$500.00

To determine the size slip which you require:

1. Measure your boat at the widest point between the sides. This determines the beam of the craft.
2. Take this beam measurement and add four-to-six inches to determine what class of boat slip you will require.
3. Please bear in mind that you must provide adequate slip protection for your boat, plus, be able to navigate in and out of the slip. This measurement is critical; miscalculation could put your boat in an undersized category, which will require its removal from the slip.

It is your responsibility to be familiar with each of the three slip rental areas, their specific location, launching ramp availability, placement of the slips and the mooring options available for your boat. **You should familiarize yourself with each area in advance of the rental lottery.** Kensington staff will be contacting lottery winners via phone in the order they are drawn, so please be prepared to make your decision in a timely manner. After selecting a slip, you will not have an opportunity to return the slip for another.

BOARD OF COMMISSIONERS:

Robert W. Marans
Washtenaw County

Jaye Quadrozzi
Oakland County

Bernard Parker
Wayne County

Steven E. Williams
Livingston County

Kurt L. Heise
Governor Appointee

Timothy J. McCarthy
Governor Appointee

John Paul Rea
Macomb County

RESTROOMS

EAST BOAT LAUNCH

SEASONAL DOCKAGE

PONTOON BOATS ARE PROHIBITED

P
A
R
K
I
N
G
A
R
E
A

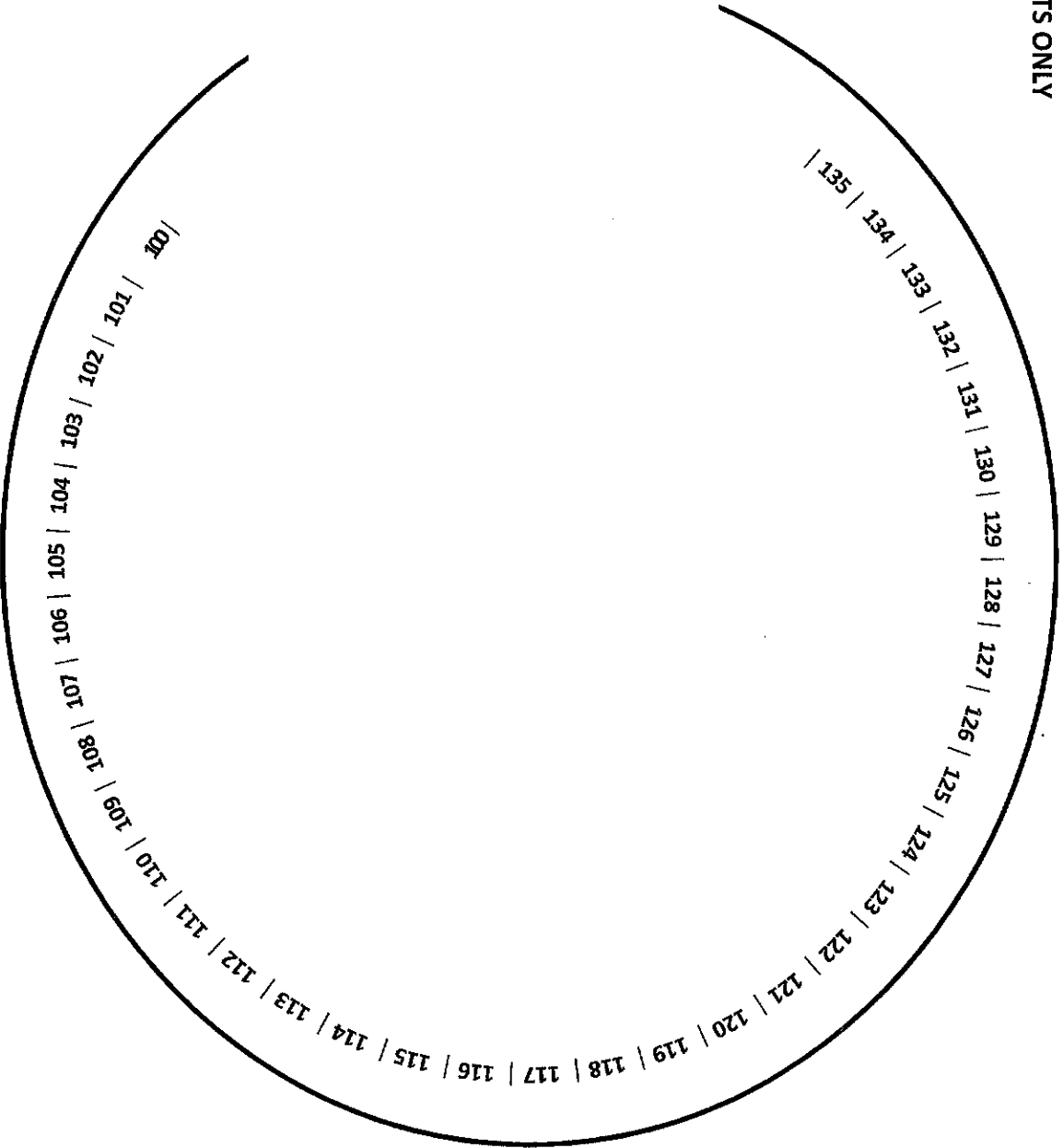
- B-12 66-77" Width, 20' Length
- A-13 78-96" Width, 22' Length
- A-15 78-96" Width, 22' Length
- A-17 78-96" Width, 22' Length
- A-19 78-96" Width, 22' Length
- A-21 78-96" Width, 22' Length
- A-23 78-96" Width, 22' Length
- A-25 78-96" Width, 22' Length
- A-27 78-96" Width, 22' Length
- A-29 78-96" Width, 22' Length
- A-31 78-96" Width, 22' Length
- A-33 78-96" Width, 22' Length
- A-35 78-96" Width, 22' Length
- A-37 78-96" Width, 22' Length
- A-39 78-96" Width, 22' Length
- A-41 78-96" Width, 22' Length
- A-43 78-96" Width, 22' Length
- A-45 78-96" Width, 22' Length
- A-47 78-96" Width, 22' Length
- A-49 78-96" Width, 22' Length
- A-51 78-96" Width, 22' Length

MITTEN BAY

SEASONAL DOCKAGE

PONTOON BOATS ONLY

RESTROOMS



P A R K I N G A R E A

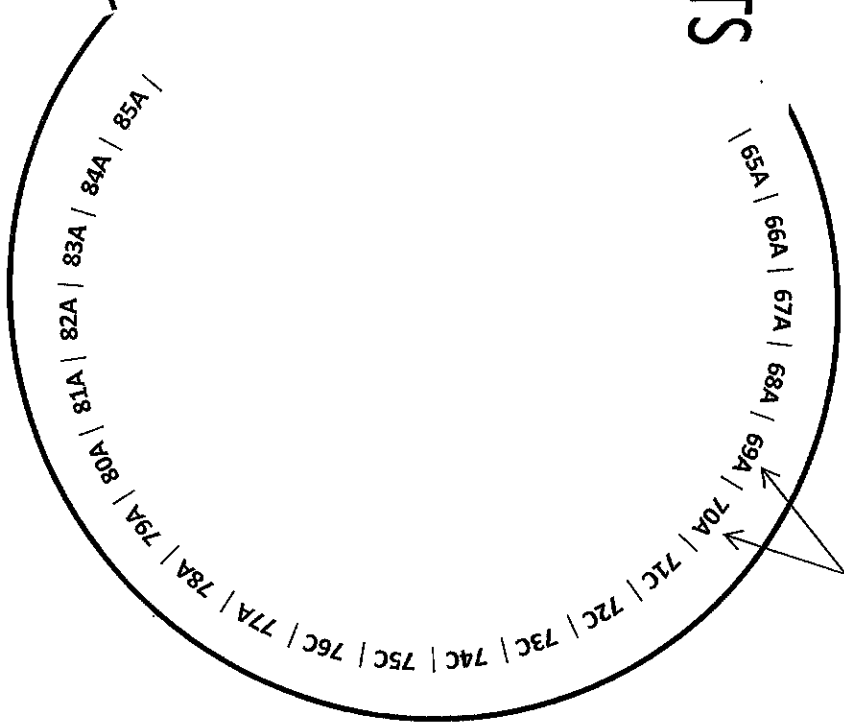
BOAT RENTAL

SEASONAL DOCKAGE

I S L A N D Q U E E N

BOAT RENTAL BOATS

Widths @	Back of Slip	Slip #	Distance Btw	Pillings
8'10"	86A	85"	16'	87A
8'10"	87A	8'3"	15'6"	88A
8'10"	88A	9'	14'5"	89A
8'10"	89A	8'	15'	90A
8'10"	90A	8'	9'10"	91A
8'10"	91A	8'	8'7"	92A
8'10"	92A	8'	8'6"	93A
8'10"	93A	8'	8'1"	94A
8'10"	94A	8'	8'5"	95A
8'10"	95A	7'11"	8'6"	96A
8'10"	96A	7'11"	8'1"	97A
8'10"	97A	7'5"	8'10"	98A
8'10"	98A	7'5"	8'1"	



NO PONTOON BOATS
IN 69A & 70A

KENSINGTON METROPARK

4570 Huron River Parkway, Milford, MI 48380

Park Office & Police HQ: (810) 227-8910 | Farm Center: (248) 684-8632 | Golf Course/Ski Center: (810) 227-8916

Nature Center: (810) 227-8917

- | | |
|----------------------|------------------|
| BASEBALL DIAMOND | NO FISHING |
| BEACH | NO RUNNING |
| BOAT LAUNCH | PLAYGROUND |
| BOAT RENTAL | RAIN SHELTER |
| CANOE/KAYAK LAUNCH | REPAIR STATION |
| CAMPING | RESTROOMS |
| CONCESSIONS | SLEDDING |
| CROSS-COUNTRY SKIING | SNOWBOARDING |
| DISC GOLF | SPLASH 'N' BLAST |
| FARM CENTER | TOBOGGANING |
| GOLF | TOLL BOOTH |
| HANDPUMP WELL | TRAILHEAD |
| HIKING | VAULT TOILETS |
| EQUESTRIAN | VIEWING AREA |
| MOUNTAIN BIKING | VOLLEYBALL COURT |
| NATURE CENTER | WATERSLIDE |
| NO BIKING | WIND SURFING |
| NO DOGS | |
| NO FEEDING ANIMALS | |

PICNIC SHELTERS

- A** EAST BOAT LAUNCH
- B** SOUTH MARTINDALE
- C** NORTH MARTINDALE
- D** WINDFALL HILL
- E** PLAYFIELD NORTH
- F** PLAYFIELD EAST
- G** PLAYFIELD CENTER
- H** PLAYFIELD WEST
- I** POSSUM HOLLOW
- J** ORCHARD
- K** SPRING HILL
- L** BAYWOODS
- M** NORTH HICKORY RIDGE
- N** SOUTH HICKORY RIDGE
- O** WEST BOAT LAUNCH

ROADS AND TRAILS

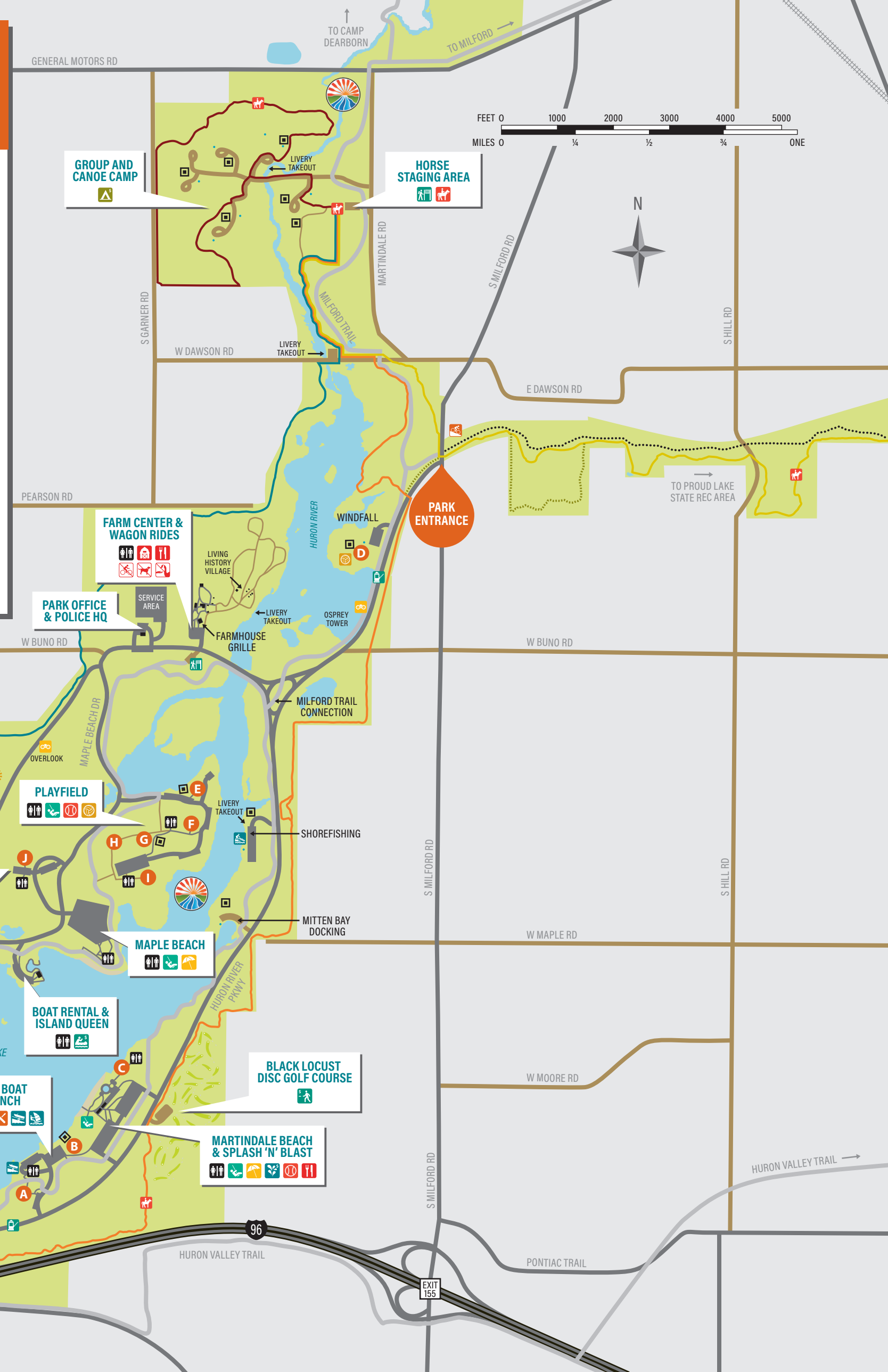
- ROADS & SIDEWALKS
- PAVED HIKE-BIKE TRAIL
- UNPAVED
- RUSTIC HIKING TRAIL
- MOUNTAIN BIKING TRAIL
- ALTERNATE ROUTE
- HURON RIVER WATER TRAIL

NATURE TRAILS

- CHICKADEE TRAIL - 2 MILES
- DEER RUN TRAIL - 1½ MILES
- ASPEN TRAIL - 1½ MILES
- WILDWING TRAIL - 1¾ MILES

EQUESTRIAN TRAILS

- NORTH TRAIL - 3¼ MILES ROUND TRIP
- EAST TRAIL - 3½ MILES
- SOUTH TRAIL - 11 MILES ROUND TRIP
- WEST TRAIL - 9 MILES ROUND TRIP



GROUP AND CANOE CAMP

HORSE STAGING AREA

PARK ENTRANCE

PARK OFFICE & POLICE HQ

FARM CENTER & WAGON RIDES

PLAYFIELD

SPRING HILL

ORCHARD

MAPLE BEACH

BOAT RENTAL & ISLAND QUEEN

EAST BOAT LAUNCH

BLACK LOCUST DISC GOLF COURSE

MARTINDALE BEACH & SPLASH 'N' BLAST

NATURE CENTER

WEST BOAT LAUNCH

GOLF COURSE & SKI CENTER

PARK ENTRANCE

METROPARKS ADMINISTRATIVE OFFICE

ISLAND LAKE STATE REC AREA

