

**Agenda**  
**Huron-Clinton Metropolitan Authority**  
**Board of Commission Meeting**  
**October 10, 2024 – 1:00 p.m.**  
**Wolcott Mill Metropark and via Zoom (for the public)**

<https://metroparks.zoom.us/j/83053268394>

Meeting ID: 830 5326 8394 / Passcode: 374003  
Dial by your location: +1 305-224-1968 (US) / +1 301-715-8592 (Washington, D.C)

---

1. Call to Order
2. Chairman's Statement
3. Public Participation
4. Approval – September 12, 2024 Regular & Closed Session Meeting Minutes
5. Approval – October 10, 2024 Full Agenda

**Consent Agenda**

**6. Approval – October 10, 2024 Consent Agenda**

- A. Approval – September 2024 Financial Statements **pg. #8**
- B. Approval – September 2024 Appropriation Adjustments **pg. #68**
- C. Report – Monthly Major Maintenance **pg. #70**
- D. Report – Monthly Capital Project Fund **pg. #72**
- E. Purchases
  1. Report - Total spend and vendor locations report **pg. #76**
  2. Report - Purchases over \$10k/under \$25k report **pg. #78**
  3. Approval - Purchase of Motorola Radios for Police Dept. **pg. #79**
  4. Approval - Lucas Chest Compression System ITB Award **pg. #80**
  5. Approval - Kensington Splash Pad Boiler Replacement **pg. #81**
- F. Department Updates
  1. Report – DEI Update **pg. #82**
  2. Report - Natural Resources Update **pg. #89**
  3. Report – Interpretive Services Update **pg. #98**
  4. Report – Marketing Update **pg. #110**
  5. Report – Planning and Development Update **pg. #114**

## Regular Agenda

### 7. Reports

#### A. Administrative Department

1. Report – Ryan Sullivan, Interim CEO, Detroit Riverfront Conservancy Update
2. Approval – ADA Transition Plan **pg. #133**
3. Report – Joint Data Report **pg. #533**
4. Approval - Interactive Sign Kiosk RFP Award **pg. #803**
5. Approval - Carbon Emissions Study RFP Award **pg. #805**
6. Approval – 2025 Use of Blue Cross Blue Shield Rate Stabilization Surplus **pg. #807**

#### B. Financial Department

1. Report – Monthly Financial Report **pg. #808**
2. Approval - Financial Auditing RFP Award **pg. #821**

#### C. Engineering

1. Approval – Willow Oakwoods Hike Trail Reconstruction **pg. #823**

### 8. Public Participation

### 9. Other Business

### 10. Leadership Update

### 11. Commissioner Comments

### 12. Motion to Adjourn

The next regular Metroparks Board meeting will take place  
**Thursday, November 14, 2024 – 1:00 p.m.**  
[Huron-Clinton Metroparks Administrative Office](#)

**Huron-Clinton Metropolitan Authority  
Board of Commission Meeting Minutes  
September 12, 2024 – 1:00 p.m.  
Lake Erie Metropark**

---

A regular meeting of the Huron-Clinton Metropolitan Authority's Board of Commissioners was held on Thursday, September 12, 2024 at Lake Erie Metropark.

**Commissioners Present:**

Bernard Parker  
Robert W. Marans  
William Bolin  
John Paul Rea  
Tiffany Taylor  
Stephen Pontoni

**Staff Officers Present:**

Director  
Deputy Director  
Chief of Finance

Amy McMillan  
Mike Lyons  
Shedreka Miller

**Commissioners Absent:**

Jaye Quadrozzi

**Others:**

Miller, Canfield, Paddock & Stone

Steve Mann

**1. Call to Order**

Commissioner Parker called the meeting to order at 1:03pm.

**2. Chairman's Statement**

Commissioner Parker recommended offering free admission to those who show they voted in the primary election. Any form of proof will be accepted. All commissioners were in favor.

**3. Public Participation**

Toni woods from Dexter, stated the steady progress on the Climate Action Plan is great. She appreciated the response to controlling the invasive species at Hudson Mills

**4. Approval – August 8, 2024 Regular Meeting Minutes**

Motion by Commissioner Marans, support from Commissioner Taylor that the Board of Commissioners approve the regular meeting minutes as submitted.

Motion carried unanimously.

**5. Approval – September 12, 2024 Full Agenda**

Motion by Commissioner Rea, support from Commissioner Taylor that the Board of Commissioners approve the full agenda as submitted.

Motion carried unanimously.

**Consent Agenda**

**6. Approval – September 12, 2024 Consent Agenda**

Motion by Commissioner Rea, support from Commissioner Marans that the Board of Commissioners approve the consent agenda as submitted.

Motion carried unanimously.

**Regular Agenda**

**7. Closed Session** – to consider material exempt from discussion or disclosure by state or federal statute, pursuant to section 8(h) of the Open Meetings Act.

Motion by Commissioner Rea to convene in closed session for the purpose of discussing material exempt from discussion or disclosure by state of federal statutes, supported by Commissioner Marans.

**Roll Call Vote**

Voting Yes: Parker, Rea, Marans, Pontoni, Taylor, Bolin

Voting No: None

Absent: Quadrozzi

Motion carried unanimously.

**8. Reports**

**A. Administrative Department**

**1. Report – Life Jacket Campaign**

*Discussion:* Chief of Marketing and Communications, Danielle Mauter presented the Life Jacket Campaign.

Commissioner Parker asked if we have concerns about not returned jackets. Director McMillan responded we are not concerned about the small percentage of not returned jackets.

Commissioner Taylor asked if we are working with schools. Chief of Marketing and Communications, Danielle Mauter stated this particular campaign has not because school is out of session. We

will work with schools with the Everyone in the Pool program and next summer.

Motion by Commissioner Taylor, support from Commissioner Rea that the Board of Commissioners receive and file the Life Jacket Campaign as submitted.

Motion carried unanimously.

**2. Report – DZS Update**

Discussion: Director McMillan presented the DZS update.

**3. Report – 2025 Budget Overview**

Discussion: Director McMillan presented the 2025 Budget Overview.

Motion by Commissioner Marans, support from Commissioner Rea that the Board of Commissioners receive and file the 2025 Budget Overview as submitted.

Motion carried unanimously.

**B. Financial Department**

**1. Report – Monthly Financial Report**

Discussion: Chief of Finance, Shedreka Miller presented the monthly financial report.

Motion by Commissioner Rea, support from Commissioner Taylor receive and file the Monthly Financial Report as submitted.

Motion carried unanimously.

**C. Planning & Development**

**1. Approval - Proposal for Professional Surveying Services**

Discussion: Chief of Planning and Development, Janet Briles presented the Proposal for Professional Surveying Services.

Commissioner Parker asked if we will notify homeowner. Director McMillan stated yes, we will clearly communicate the surveying.

Motion by Commissioner Marans, support from Commissioner Rea approve the Proposal for Professional Surveying Services as submitted.

Motion carried unanimously.

## **D. Engineering**

### **1. Approval – Dexter-Huron Accessible Launch and Picnic Area Renovation**

Discussion: Chief of Engineering Services, Mike Henkel presented the Dexter-Huron Accessible Launch and Picnic Area Renovation.

Motion by Commissioner Marans, support from Commissioner Rea approve the Dexter-Huron Accessible Launch and Picnic Area Renovation as submitted.

Motion carried unanimously.

### **2. Approval – Lake Erie Hike Bike Trail Reconstruction**

Discussion: Chief of Engineering Services, Mike Henkel presented the Lake Erie Hike Bike Trail Reconstruction.

Motion by Commissioner Marans, support from Commissioner Rea approve the Lake Erie Hike Bike Trail Reconstruction as submitted.

Motion carried unanimously.

### **3. Approval - Willow Change order EV charging stations**

Discussion: Chief of Engineering Services, Mike Henkel presented the Willow Change order EV charging stations.

Motion by Commissioner Bolin, support from Commissioner Taylor approve the Willow Change order EV charging stations as submitted.

Motion carried unanimously.

## **9. Public Participation**

None.

## **10. Other Business**

None.

## **11. Leadership Update**

None.

**12. Commissioner Comments**

Commissioner Pontoni stated the Title 9 ceremony was great, thank you to everyone involved.

Commissioner Taylor stated the department updates have been great, great to see ongoing activities and we are being stewards in the community.

**13. Motion to Adjourn**

Motion by Commissioner Taylor, support from Commissioner Rea that the Board of Commissioners adjourn the regular meeting.

The meeting adjourned at 2:41pm.

Respectfully submitted,

*Micasela Vasquez*

DRAFT

**HURON-CLINTON METROPOLITAN AUTHORITY**  
**General Fund**  
**Changes in Fund Balance**

	Original 2024 Budget	Amended 2024 Budget	09/30/2024	Prior Year 09/30/2023	Difference	% Change	2024 Remaining Balance
<b>Revenues</b>							
Property taxes	\$ 39,154,893	\$ 39,379,433	\$ 39,379,433	\$ 36,758,801	\$ 2,620,632	7.13%	\$ -
Park operations	24,824,829	24,836,029	23,515,297	22,370,010	1,145,287	5.12%	1,320,732
Administrative Office operations	59,402	83,602	112,105	114,960	(2,855)	-2.48%	(28,503)
Grants	40,001	85,226	55,225	30,615	24,610	80.38%	30,001
State Sources	717,046	745,022	27,976	24	27,952	116032.00%	717,046
Donations	6,260	30,690	91,869	62,204	29,665	47.69%	(61,179)
Foundation Support	6,677	7,941	22,728	30,969	(8,241)	-26.61%	(14,787)
Interest	500,000	816,499	1,086,705	651,361	435,344	66.84%	(270,206)
Sale of capital assets	125,000	125,000	-	-	-	0.00%	125,000
Transfer In	-	-	-	66,526	(66,526)	-100.00%	-
<b>Total revenues</b>	65,434,108	66,109,442	64,291,339	60,085,471	4,205,867	7.00%	\$ 1,818,104
<b>Expenditures</b>							
Capital	1,193,877	4,167,598	2,532,786	1,716,282	816,504	47.57%	1,634,812
Major maintenance	3,707,535	4,170,173	962,113	1,929,172	(967,058)	-50.13%	3,208,060
Park operations	41,544,897	42,339,567	32,628,674	24,883,002	7,745,672	31.13%	9,710,892
Administrative office	14,059,075	14,290,312	8,592,711	10,885,137	(2,292,425)	-21.06%	5,697,600
Transfer Out	8,979,166	9,971,628	9,971,628	5,951,726	4,019,902	67.54%	-
<b>Total expenditures</b>	69,484,549	74,939,279	54,687,914	45,365,318	9,322,595	20.55%	20,251,365
<b>Net changes in fund balance</b>	\$ (4,050,441)	\$ (8,829,837)	\$ 9,603,425	\$ 14,720,153	\$ (5,116,728)	-34.76%	
Fund balance, beginning of year	52,163,526	52,163,526					
<b>Fund balance, end of year</b>	\$ 48,113,084	\$ 43,333,689	61,766,951		\$ (4,779,395)	-9.93%	



# General Fund Balance Sheet

Through 09/30/24  
Summary Listing

Classification	Current YTD Balance	Prior Year YTD Total	Net Change	Change %
Fund Category <b>Governmental Funds</b>				
Fund Type <b>General Fund</b>				
Fund <b>10 - General Fund</b>				
<b>ASSETS</b>				
<i>ASSETS</i>				
<i>CASH</i>				
Comerica Bank/Park Acct (LSC)	40,831.83	22,462.45	18,369.38	81.78
PNC Bank (KMP)	210,262.59	54,213.79	156,048.80	287.84
PNC Bank (W/LH)	72,251.01	20,842.16	51,408.85	246.66
PNC Bank (HM/IS)	136,496.63	46,565.57	89,931.06	193.13
Huntington Banks Of Mich (SC)	116,091.35	40,480.07	75,611.28	186.79
Comerica Bank/Park Acct (LE)	74,325.82	27,585.03	46,740.79	169.44
Comerica Bank/Operating	4,424,923.49	4,945,877.58	(520,954.09)	(10.53)
Petty Cash	3,250.00	3,250.00	.00	.00
Change Funds	67,750.00	63,930.00	3,820.00	5.98
Comerica Flexible Spending Account	30,683.32	28,583.10	2,100.22	7.35
<i>CASH Totals</i>	<u>\$5,176,866.04</u>	<u>\$5,253,789.75</u>	<u>(\$76,923.71)</u>	<u>(1.46%)</u>
<i>INVESTMENTS</i>				
Money Market	4,754,654.25	3,059,492.37	1,695,161.88	55.41
Bank of Ann Arbor/CD	3,151,818.33	3,023,104.51	128,713.82	4.26
Flagstar Bank/C.D.	2,708,929.43	2,592,364.13	116,565.30	4.50
Michigan First Credit Union/C.D.	2,078,547.18	2,036,835.51	41,711.67	2.05
Public Service Credit Union	14,413.83	14,413.83	.00	.00
CIBC Bank/C.D.	1,050,316.54	997,714.81	52,601.73	5.27
1St Independ Natl Bk/C.D.	1,008,181.70	1,001,300.97	6,880.73	.69
Comerica Bank Govt Fund	7,872,330.65	7,477,270.53	395,060.12	5.28
Comerica-Business Money Market	6,489,288.01	6,346,076.61	143,211.40	2.26
Horizon Bank CD	4,591,224.45	4,432,684.60	158,539.85	3.58
Huron Valley Bank CD	3,675,027.15	3,544,505.08	130,522.07	3.68
Liberty Bank CD	3,130,268.57	3,030,630.79	99,637.78	3.29
Horizon Bank Money Market	265,716.06	260,184.06	5,532.00	2.13
U S TREASURY/AGENCIES	14,922,005.55	16,765,973.78	(1,843,968.23)	(11.00)
<i>INVESTMENTS Totals</i>	<u>\$55,712,721.70</u>	<u>\$54,582,551.58</u>	<u>\$1,130,170.12</u>	<u>2.07%</u>
<i>TAXES RECEIVABLE - COUNTIES</i>				
Livingston County	16,740.45	15,824.18	916.27	5.79
Macomb County	(323,692.87)	33,562.15	(357,255.02)	(1,064.46)
Oakland County	525,356.60	100,410.13	424,946.47	423.21
Washtenaw County	22,175.87	(26,296.62)	48,472.49	184.33

# General Fund Balance Sheet

Through 09/30/24  
Summary Listing

Classification	Current YTD Balance	Prior Year YTD Total	Net Change	Change %
Fund Category <b>Governmental Funds</b>				
Fund Type <b>General Fund</b>				
Fund <b>10 - General Fund</b>				
<b>ASSETS</b>				
<i>ASSETS</i>				
<i>TAXES RECEIVABLE - COUNTIES</i>				
Wayne County	417,174.85	373,625.29	43,549.56	11.66
Next Year Tax Levy Recv All Counties	(39,372.03)	(135,287.49)	95,915.46	70.90
<i>TAXES RECEIVABLE - COUNTIES Totals</i>	<u>\$618,382.87</u>	<u>\$361,837.64</u>	<u>\$256,545.23</u>	<u>70.90%</u>
<i>OTHER ASSETS</i>				
Long Term Receivable	3,634,430.00	3,689,921.00	(55,491.00)	(1.50)
Accounts Receivable-Other	73,900.16	49,511.63	24,388.53	49.26
Due From Other Funds	467,434.06	537,083.82	(69,649.76)	(12.97)
Prepaid Expenditures	22,327.76	44,655.59	(22,327.83)	(50.00)
Self Insurance Retention Deposit	652,415.86	694,251.63	(41,835.77)	(6.03)
Travel Advances	250.00	.00	250.00	+++
Warehouse Control	280,980.06	285,008.08	(4,028.02)	(1.41)
<i>OTHER ASSETS Totals</i>	<u>\$5,131,737.90</u>	<u>\$5,300,431.75</u>	<u>(\$168,693.85)</u>	<u>(3.18%)</u>
<i>ASSETS Totals</i>	<u>\$66,639,708.51</u>	<u>\$65,498,610.72</u>	<u>\$1,141,097.79</u>	<u>1.74%</u>
<b>ASSETS TOTALS</b>	<u>\$66,639,708.51</u>	<u>\$65,498,610.72</u>	<u>\$1,141,097.79</u>	<u>1.74%</u>
<b>LIABILITIES AND FUND EQUITY</b>				
<b>LIABILITIES</b>				
<i>LIABILITIES</i>				
<i>CURRENT LIABILITIES</i>				
Deferred Operating Revenue	130,297.69	124,855.34	5,442.35	4.36
Current Liabilities	11,027.42	.00	11,027.42	+++
Vouchers Payable	(480.96)	468,205.43	(468,686.39)	(100.10)
Deposits Payable	31,757.00	30,404.00	1,353.00	4.45
Acc Payroll/Benefits Pay	75,302.49	479,955.35	(404,652.86)	(84.31)
Court Ordered W/H Payable	293.50	.00	293.50	+++
Due To	1,079,855.76	882,824.37	197,031.39	22.32
Federal Withhold Tax Pay	2.66	2.66	.00	.00
Deferred Compensation Payable	(33.46)	(33.44)	(.02)	(.06)
HMCP Foundation	.00	(1,650.00)	1,650.00	100.00
State Sales Tax Payable	11,636.35	12,477.40	(841.05)	(6.74)
Deferred Revenue	3,482,436.30	3,598,536.45	(116,100.15)	(3.23)
Flexible Spending Account-Dep Care W/H	6,659.29	6,302.03	357.26	5.67
Flexible Spending Account-Health W/H	3,474.76	1,731.80	1,742.96	100.64

# General Fund Balance Sheet

Through 09/30/24  
Summary Listing

Classification	Current YTD Balance	Prior Year YTD Total	Net Change	Change %
Fund Category <b>Governmental Funds</b>				
Fund Type <b>General Fund</b>				
Fund <b>10 - General Fund</b>				
<b>LIABILITIES AND FUND EQUITY</b>				
<b>LIABILITIES</b>				
<i>LIABILITIES</i>				
<i>CURRENT LIABILITIES</i>				
Health Savings Account W/H	175.00	.00	175.00	+++
Emp DC Pension Contribution Payable	14.10	14.10	.00	.00
Voluntary Dependent Life	2,863.30	(78.90)	2,942.20	3,729.02
<i>CURRENT LIABILITIES Totals</i>	<u>\$4,835,281.20</u>	<u>\$5,603,546.59</u>	<u>(\$768,265.39)</u>	<u>(13.71%)</u>
<i>LIABILITIES Totals</i>	<u>\$4,835,281.20</u>	<u>\$5,603,546.59</u>	<u>(\$768,265.39)</u>	<u>(13.71%)</u>
<b>LIABILITIES TOTALS</b>	<u>\$4,835,281.20</u>	<u>\$5,603,546.59</u>	<u>(\$768,265.39)</u>	<u>(13.71%)</u>
<b>FUND EQUITY</b>				
<i>FUND BALANCE</i>				
<i>NONSPENDABLE FUND BALANCE</i>				
Inventory	338,797.15	303,873.00	34,924.15	11.49
Prepaid	190,455.60	324,229.09	(133,773.49)	(41.26)
<i>NONSPENDABLE FUND BALANCE Totals</i>	<u>\$529,252.75</u>	<u>\$628,102.09</u>	<u>(\$98,849.34)</u>	<u>(15.74%)</u>
<i>RESTRICTED FUND BALANCE</i>				
Lake St. Clair Marina Grant Reserve	354,960.06	529,272.61	(174,312.55)	(32.93)
Hudson Mills Canoe Livery Reserve	37,729.97	40,458.97	(2,729.00)	(6.75)
<i>RESTRICTED FUND BALANCE Totals</i>	<u>\$392,690.03</u>	<u>\$569,731.58</u>	<u>(\$177,041.55)</u>	<u>(31.07%)</u>
<i>ASSIGNED FUND BALANCE</i>				
Compensated Balances	3,326,527.44	3,175,385.20	151,142.24	4.76
Planned Use of Fund Balance	8,850,000.00	12,447,000.00	(3,597,000.00)	(28.90)
<i>ASSIGNED FUND BALANCE Totals</i>	<u>\$12,176,527.44</u>	<u>\$15,622,385.20</u>	<u>(\$3,445,857.76)</u>	<u>(22.06%)</u>
<i>COMMITTED FUND BALANCE</i>				
Land	4,686,129.25	4,686,129.25	.00	.00
Encumbrances	2,948,290.82	4,294,334.00	(1,346,043.18)	(31.34)
Reserve For Restricted Funds	828,390.50	667,718.50	160,672.00	24.06
<i>COMMITTED FUND BALANCE Totals</i>	<u>\$8,462,810.57</u>	<u>\$9,648,181.75</u>	<u>(\$1,185,371.18)</u>	<u>(12.29%)</u>
<i>UNASSIGNED FUND BALANCE</i>				
Reserve Future Contingen.	30,315,401.14	25,408,281.31	4,907,119.83	19.31
<i>UNASSIGNED FUND BALANCE Totals</i>	<u>\$30,315,401.14</u>	<u>\$25,408,281.31</u>	<u>\$4,907,119.83</u>	<u>19.31%</u>
<i>FUND BALANCE Totals</i>	<u>\$51,876,681.93</u>	<u>\$51,876,681.93</u>	<u>\$0.00</u>	<u>0.00%</u>
<b>FUND EQUITY TOTALS Prior to Current Year Changes</b>	<u>\$51,876,681.93</u>	<u>\$51,876,681.93</u>	<u>\$0.00</u>	<u>0.00%</u>

# General Fund Balance Sheet

Through 09/30/24  
Summary Listing

Classification	Current YTD Balance	Prior Year YTD Total	Net Change	Change %
Fund Category <b>Governmental Funds</b>				
Fund Type <b>General Fund</b>				
Prior Year Fund Equity Adjustment	(324,320.51)			
Fund Revenues	(64,291,338.57)			
Fund Expenses	54,687,913.70			
<b>FUND EQUITY TOTALS</b>	<b>\$61,804,427.31</b>	<b>\$51,876,681.93</b>	<b>\$9,927,745.38</b>	<b>19.14%</b>
<b>LIABILITIES AND FUND EQUITY</b>	<b>\$66,639,708.51</b>	<b>\$57,480,228.52</b>	<b>\$9,159,479.99</b>	<b>15.94%</b>
Fund <b>10 - General Fund</b> Totals	\$0.00	\$8,018,382.20	(\$8,018,382.20)	(100.00%)
Fund Type <b>General Fund</b> Totals	\$0.00	\$8,018,382.20	(\$8,018,382.20)	(100.00%)
Fund Category <b>Governmental Funds</b> Totals	\$0.00	\$8,018,382.20	(\$8,018,382.20)	(100.00%)
Grand Totals	\$0.00	\$8,018,382.20	(\$8,018,382.20)	(100.00%)

# General Fund Revenue Budget Performance

Fiscal Year to Date 09/30/24

Include Rollup Account and Rollup to Account

Account	Account Description	Amended Budget	Current Month Transactions	YTD Encumbrances	YTD Transactions	Budget - YTD Transactions	% Rec'd	Prior Year YTD
<b>Fund 10 - General Fund</b>								
Function <b>2 - Transfer</b>								
<b>REVENUE</b>								
<i>Revenue</i>								
<b>6000</b>	<b>Transfer In - Capital Project Fund</b>							
6000.80	Transfer In - Capital Project Fund	.00	.00	.00	.00	.00	+++	66,526.04
	<b>6000 - Transfer In - Capital Project Fund Totals</b>	<b>\$0.00</b>	<b>\$0.00</b>	<b>\$0.00</b>	<b>\$0.00</b>	<b>\$0.00</b>	<b>+++</b>	<b>\$66,526.04</b>
	<i>Revenue Totals</i>	<b>\$0.00</b>	<b>\$0.00</b>	<b>\$0.00</b>	<b>\$0.00</b>	<b>\$0.00</b>	<b>+++</b>	<b>\$66,526.04</b>
	<b>REVENUE TOTALS</b>	<b>\$0.00</b>	<b>\$0.00</b>	<b>\$0.00</b>	<b>\$0.00</b>	<b>\$0.00</b>	<b>+++</b>	<b>\$66,526.04</b>
	Function <b>2 - Transfer Totals</b>	<b>\$0.00</b>	<b>\$0.00</b>	<b>\$0.00</b>	<b>\$0.00</b>	<b>\$0.00</b>	<b>+++</b>	<b>\$66,526.04</b>
Function <b>8 - Operations</b>								
<b>REVENUE</b>								
<i>Revenue</i>								
4300	Revenue-Self Operated	24,357,095.00	2,061,843.61	.00	23,050,948.01	1,306,146.99	95	21,922,048.91
4301	Revenue-Concessionaire	153,373.00	42,643.22	.00	134,176.50	19,196.50	87	144,900.54
4302	Non-taxable Food/Sundry sales	420,811.00	46,914.93	.00	439,382.87	(18,571.87)	104	403,162.30
4399	Contra Revenue	(95,250.00)	(2,820.00)	.00	(109,210.00)	13,960.00	115	(100,101.00)
4450	Donations	26,840.95	8,799.00	.00	87,893.96	(61,053.01)	327	55,857.78
4460	Foundation Support	7,940.93	1,805.98	.00	22,727.54	(14,786.61)	286	21,322.52
	<i>Revenue Totals</i>	<b>\$24,870,810.88</b>	<b>\$2,159,186.74</b>	<b>\$0.00</b>	<b>\$23,625,918.88</b>	<b>\$1,244,892.00</b>	<b>95%</b>	<b>\$22,447,191.05</b>
	<b>REVENUE TOTALS</b>	<b>\$24,870,810.88</b>	<b>\$2,159,186.74</b>	<b>\$0.00</b>	<b>\$23,625,918.88</b>	<b>\$1,244,892.00</b>	<b>95%</b>	<b>\$22,447,191.05</b>
	Function <b>8 - Operations Totals</b>	<b>\$24,870,810.88</b>	<b>\$2,159,186.74</b>	<b>\$0.00</b>	<b>\$23,625,918.88</b>	<b>\$1,244,892.00</b>	<b>95%</b>	<b>\$22,447,191.05</b>
Function <b>9 - Administration</b>								
<b>REVENUE</b>								
<i>Revenue</i>								
4200	Property Tax-Current	39,249,445.17	9,946.95	.00	39,249,445.17	.00	100	36,659,966.28
4210	Property Tax Prior	129,987.64	(1,296.00)	.00	129,987.64	.00	100	98,835.02
4300	Revenue-Self Operated	83,602.00	(19,487.46)	.00	69,105.22	14,496.78	83	114,960.03
4400	Grant Revenue	85,226.00	.00	.00	55,225.00	30,001.00	65	30,615.25
4410	State Sources	745,022.20	6,976.20	.00	27,976.20	717,046.00	4	24.09
4450	Donations	3,849.11	.00	.00	3,975.11	(126.00)	103	6,346.61
4460	Foundation Support	.00	.00	.00	.00	.00	+++	9,646.00
4470	Sponsorship Revenue	.00	43,000.00	.00	43,000.00	(43,000.00)	+++	.00
4500	Interest Income	816,499.13	242,904.86	.00	1,086,705.35	(270,206.22)	133	651,361.26
5000	Sale of Capital Assets	125,000.00	.00	.00	.00	125,000.00	0	.00
	<i>Revenue Totals</i>	<b>\$41,238,631.25</b>	<b>\$282,044.55</b>	<b>\$0.00</b>	<b>\$40,665,419.69</b>	<b>\$573,211.56</b>	<b>99%</b>	<b>\$37,571,754.54</b>
	<b>REVENUE TOTALS</b>	<b>\$41,238,631.25</b>	<b>\$282,044.55</b>	<b>\$0.00</b>	<b>\$40,665,419.69</b>	<b>\$573,211.56</b>	<b>99%</b>	<b>\$37,571,754.54</b>
	Function <b>9 - Administration Totals</b>	<b>\$41,238,631.25</b>	<b>\$282,044.55</b>	<b>\$0.00</b>	<b>\$40,665,419.69</b>	<b>\$573,211.56</b>	<b>99%</b>	<b>\$37,571,754.54</b>

# General Fund Revenue Budget Performance

Fiscal Year to Date 09/30/24

Include Rollup Account and Rollup to Account

Account	Account Description	Amended Budget	Current Month Transactions	YTD Encumbrances	YTD Transactions	Budget - YTD Transactions	% Rec'd	Prior Year YTD
	Fund <b>10 - General Fund</b> Totals	\$66,109,442.13	\$2,441,231.29	\$0.00	\$64,291,338.57	\$1,818,103.56		\$60,085,471.63
	Grand Totals	\$66,109,442.13	\$2,441,231.29	\$0.00	\$64,291,338.57	\$1,818,103.56		\$60,085,471.63

# General Fund Revenue Budget by Organization

Through 09/30/24  
Prior Fiscal Year Activity Included  
Summary Listing

Organization	Amended Budget	Current Month Transactions	YTD Encumbrances	YTD Transactions	Budget - YTD Transactions	% Rec'd	Prior Year YTD
<b>Fund 10 - General Fund</b>							
<b>REVENUE</b>							
Function 2 - Transfer							
Location 100 - Administrative Office							
Activity 990 - General							
Category 70 - Other	.00	.00	.00	.00	.00	+++	66,526.04
Activity 990 - General Totals	\$0.00	\$0.00	\$0.00	\$0.00	\$0.00	+++	\$66,526.04
Location 100 - Administrative Office	\$0.00	\$0.00	\$0.00	\$0.00	\$0.00	+++	\$66,526.04
Function 2 - Transfer Totals	\$0.00	\$0.00	\$0.00	\$0.00	\$0.00	+++	\$66,526.04
Function 8 - Operations							
Location 100 - Administrative Office							
Activity 380 - Outside Lease/Rent							
Category 10 - Site Operations	219,688.00	13,895.59	.00	180,419.01	39,268.99	82	181,857.49
Activity 380 - Outside Lease/Rent Totals	\$219,688.00	\$13,895.59	\$0.00	\$180,419.01	\$39,268.99	82%	\$181,857.49
Activity 590 - Tolling							
Category 10 - Site Operations	708,885.00	7,040.00	.00	290,643.00	418,242.00	41	328,439.00
Activity 590 - Tolling Totals	\$708,885.00	\$7,040.00	\$0.00	\$290,643.00	\$418,242.00	41%	\$328,439.00
Activity 990 - General							
Category 30 - Sundry	.00	.00	.00	318.94	(318.94)	+++	463.15
Activity 990 - General Totals	\$0.00	\$0.00	\$0.00	\$318.94	(\$318.94)	+++	\$463.15
Location 100 - Administrative Office	\$928,573.00	\$20,935.59	\$0.00	\$471,380.95	\$457,192.05	51%	\$510,759.64
Location 102 - Lake St. Clair							
Activity 531 - Pool							
Category 10 - Site Operations	250,000.00	7,258.27	.00	269,410.48	(19,410.48)	108	275,542.48
Category 20 - Food/Beverage	1,200.00	39.00	.00	999.08	200.92	83	1,423.47
Activity 531 - Pool Totals	\$251,200.00	\$7,297.27	\$0.00	\$270,409.56	(\$19,209.56)	108%	\$276,965.95
Activity 540 - Dockage/Boat Storage							
Category 10 - Site Operations	120,000.00	7,227.56	.00	113,174.14	6,825.86	94	125,886.22
Category 20 - Food/Beverage	2,700.00	599.00	.00	5,382.42	(2,682.42)	199	3,480.04
Category 30 - Sundry	400.00	75.46	.00	888.58	(488.58)	222	461.24
Activity 540 - Dockage/Boat Storage	\$123,100.00	\$7,902.02	\$0.00	\$119,445.14	\$3,654.86	97%	\$129,827.50
Activity 565 - Plaza Concession							
Category 10 - Site Operations	35,000.00	9,668.00	.00	36,273.84	(1,273.84)	104	37,287.64
Activity 565 - Plaza Concession Totals	\$35,000.00	\$9,668.00	\$0.00	\$36,273.84	(\$1,273.84)	104%	\$37,287.64
Activity 590 - Tolling							
Category 10 - Site Operations	2,012,902.00	144,571.00	.00	1,970,756.00	42,146.00	98	1,862,342.50
Activity 590 - Tolling Totals	\$2,012,902.00	\$144,571.00	\$0.00	\$1,970,756.00	\$42,146.00	98%	\$1,862,342.50

# General Fund Revenue Budget by Organization

Through 09/30/24  
Prior Fiscal Year Activity Included  
Summary Listing

Organization	Amended Budget	Current Month Transactions	YTD Encumbrances	YTD Transactions	Budget - YTD Transactions	% Rec'd	Prior Year YTD
<b>Fund 10 - General Fund</b>							
<b>REVENUE</b>							
Function <b>8 - Operations</b>							
Location <b>102 - Lake St. Clair</b>							
Activity <b>630 - Activity Center Rental</b>							
Category <b>10 - Site Operations</b>	42,500.00	7,500.00	.00	97,575.00	(55,075.00)	230	66,425.00
Activity <b>630 - Activity Center Rental</b>	\$42,500.00	\$7,500.00	\$0.00	\$97,575.00	(\$55,075.00)	230%	\$66,425.00
Activity <b>640 - Shelter Reservations</b>							
Category <b>10 - Site Operations</b>	75,250.00	3,558.00	.00	112,412.00	(37,162.00)	149	110,550.50
Activity <b>640 - Shelter Reservations</b>	\$75,250.00	\$3,558.00	\$0.00	\$112,412.00	(\$37,162.00)	149%	\$110,550.50
Activity <b>655 - Par 3/Foot Golf</b>							
Category <b>10 - Site Operations</b>	58,401.00	7,924.00	.00	63,694.00	(5,293.00)	109	61,389.32
Category <b>20 - Food/Beverage</b>	700.00	.00	.00	612.15	87.85	87	1,104.35
Category <b>30 - Sundry</b>	1,100.00	611.23	.00	2,366.85	(1,266.85)	215	2,235.86
Activity <b>655 - Par 3/Foot Golf</b> Totals	\$60,201.00	\$8,535.23	\$0.00	\$66,673.00	(\$6,472.00)	111%	\$64,729.53
Activity <b>660 - Disc/Adventure Golf</b>							
Category <b>10 - Site Operations</b>	49,200.00	3,742.00	.00	46,420.00	2,780.00	94	51,336.79
Activity <b>660 - Disc/Adventure Golf</b>	\$49,200.00	\$3,742.00	\$0.00	\$46,420.00	\$2,780.00	94%	\$51,336.79
Activity <b>670 - Trackless Train</b>							
Category <b>10 - Site Operations</b>	500.00	100.00	.00	300.00	200.00	60	286.00
Activity <b>670 - Trackless Train</b> Totals	\$500.00	\$100.00	\$0.00	\$300.00	\$200.00	60%	\$286.00
Activity <b>700 - Special Events</b>							
Category <b>10 - Site Operations</b>	58,700.00	120.00	.00	23,516.00	35,184.00	40	31,488.50
Activity <b>700 - Special Events</b> Totals	\$58,700.00	\$120.00	\$0.00	\$23,516.00	\$35,184.00	40%	\$31,488.50
Activity <b>880 - Interpretive Center/Mill</b>							
Category <b>10 - Site Operations</b>	26,650.00	3,953.50	.00	40,822.16	(14,172.16)	153	33,591.76
Category <b>30 - Sundry</b>	800.00	14.38	.00	1,014.29	(214.29)	127	849.27
Activity <b>880 - Interpretive Center/Mill</b>	\$27,450.00	\$3,967.88	\$0.00	\$41,836.45	(\$14,386.45)	152%	\$34,441.03
Activity <b>990 - General</b>							
Category <b>10 - Site Operations</b>	3,000.00	(545.00)	.00	12,986.86	(9,986.86)	433	15,667.12
Category <b>20 - Food/Beverage</b>	.00	.00	.00	73.87	(73.87)	+++	140.46
Category <b>70 - Other</b>	800.00	.00	.00	1,590.10	(790.10)	199	651.25
Activity <b>990 - General</b> Totals	\$3,800.00	(\$545.00)	\$0.00	\$14,650.83	(\$10,850.83)	386%	\$16,458.83
Activity <b>991 - Joint Government Maint</b>							
Category <b>10 - Site Operations</b>	179,135.00	.00	.00	179,135.00	.00	100	179,134.85
Activity <b>991 - Joint Government Maint</b>	\$179,135.00	\$0.00	\$0.00	\$179,135.00	\$0.00	100%	\$179,134.85
Location <b>102 - Lake St. Clair</b> Totals	\$2,918,938.00	\$196,416.40	\$0.00	\$2,979,402.82	(\$60,464.82)	102%	\$2,861,274.62



# General Fund Revenue Budget by Organization

Through 09/30/24  
Prior Fiscal Year Activity Included  
Summary Listing

Organization	Amended Budget	Current Month Transactions	YTD Encumbrances	YTD Transactions	Budget - YTD Transactions	% Rec'd	Prior Year YTD
<b>Fund 10 - General Fund</b>							
<b>REVENUE</b>							
Function <b>8 - Operations</b>							
Location <b>104 - Kensington</b>							
Activity <b>535 - Sprayzone</b>							
Category <b>10 - Site Operations</b>	268,683.00	4,930.00	.00	235,062.00	33,621.00	87	266,566.14
Category <b>20 - Food/Beverage</b>	.00	.00	.00	205.89	(205.89)	+++	311.50
Category <b>30 - Sundry</b>	3,373.00	55.64	.00	2,001.94	1,371.06	59	3,138.28
Activity <b>535 - Sprayzone</b> Totals	\$272,056.00	\$4,985.64	\$0.00	\$237,269.83	\$34,786.17	87%	\$270,015.92
Activity <b>538 - Beach</b>							
Category <b>20 - Food/Beverage</b>	129,662.00	3,895.96	.00	121,165.03	8,496.97	93	129,467.81
Activity <b>538 - Beach</b> Totals	\$129,662.00	\$3,895.96	\$0.00	\$121,165.03	\$8,496.97	93%	\$129,467.81
Activity <b>540 - Dockage/Boat Storage</b>							
Category <b>10 - Site Operations</b>	74,368.00	.00	.00	72,317.24	2,050.76	97	71,698.25
Activity <b>540 - Dockage/Boat Storage</b> Totals	\$74,368.00	\$0.00	\$0.00	\$72,317.24	\$2,050.76	97%	\$71,698.25
Activity <b>550 - Boat Rental</b>							
Category <b>10 - Site Operations</b>	185,020.00	17,332.32	.00	186,580.23	(1,560.23)	101	183,075.92
Category <b>20 - Food/Beverage</b>	14,650.00	1,341.00	.00	15,587.43	(937.43)	106	16,270.58
Category <b>30 - Sundry</b>	980.00	64.17	.00	708.48	271.52	72	751.13
Activity <b>550 - Boat Rental</b> Totals	\$200,650.00	\$18,737.49	\$0.00	\$202,876.14	(\$2,226.14)	101%	\$200,097.63
Activity <b>560 - Excursion Boat</b>							
Category <b>10 - Site Operations</b>	35,494.00	5,004.00	.00	42,489.50	(6,995.50)	120	35,400.00
Activity <b>560 - Excursion Boat</b> Totals	\$35,494.00	\$5,004.00	\$0.00	\$42,489.50	(\$6,995.50)	120%	\$35,400.00
Activity <b>580 - Cross Country Skiing</b>							
Category <b>10 - Site Operations</b>	11,075.00	.00	.00	4,891.00	6,184.00	44	7,536.00
Category <b>20 - Food/Beverage</b>	450.00	.00	.00	14.63	435.37	3	65.10
Category <b>30 - Sundry</b>	.00	.00	.00	11.34	(11.34)	+++	3.78
Activity <b>580 - Cross Country Skiing</b> Totals	\$11,525.00	\$0.00	\$0.00	\$4,916.97	\$6,608.03	43%	\$7,604.88
Activity <b>590 - Tolling</b>							
Category <b>10 - Site Operations</b>	2,938,136.00	174,771.00	.00	2,665,963.00	272,173.00	91	2,582,980.00
Activity <b>590 - Tolling</b> Totals	\$2,938,136.00	\$174,771.00	\$0.00	\$2,665,963.00	\$272,173.00	91%	\$2,582,980.00
Activity <b>615 - Group Camping</b>							
Category <b>10 - Site Operations</b>	8,412.00	1,390.00	.00	7,190.00	1,222.00	85	6,840.00
Category <b>30 - Sundry</b>	300.00	44.34	.00	494.34	(194.34)	165	247.17
Activity <b>615 - Group Camping</b> Totals	\$8,712.00	\$1,434.34	\$0.00	\$7,684.34	\$1,027.66	88%	\$7,087.17
Activity <b>635 - Mobile Stage</b>							
Category <b>10 - Site Operations</b>	4,800.00	1,200.00	.00	8,850.00	(4,050.00)	184	5,625.00
Activity <b>635 - Mobile Stage</b> Totals	\$4,800.00	\$1,200.00	\$0.00	\$8,850.00	(\$4,050.00)	184%	\$5,625.00

# General Fund Revenue Budget by Organization

Through 09/30/24  
Prior Fiscal Year Activity Included  
Summary Listing

Organization	Amended Budget	Current Month Transactions	YTD Encumbrances	YTD Transactions	Budget - YTD Transactions	% Rec'd	Prior Year YTD
<b>Fund 10 - General Fund</b>							
<b>REVENUE</b>							
Function <b>8 - Operations</b>							
Location <b>104 - Kensington</b>							
Activity <b>640 - Shelter Reservations</b>							
Category <b>10 - Site Operations</b>	120,150.00	5,087.50	.00	123,267.50	(3,117.50)	103	120,712.50
Activity <b>640 - Shelter Reservations</b>	\$120,150.00	\$5,087.50	\$0.00	\$123,267.50	(\$3,117.50)	103%	\$120,712.50
Activity <b>650 - Golf Course</b>							
Category <b>10 - Site Operations</b>	1,243,428.00	157,177.80	.00	1,195,185.21	48,242.79	96	1,043,596.41
Category <b>20 - Food/Beverage</b>	225,044.00	30,203.15	.00	240,830.55	(15,786.55)	107	223,666.44
Category <b>30 - Sundry</b>	32,650.00	2,743.11	.00	26,924.43	5,725.57	82	30,216.52
Activity <b>650 - Golf Course Totals</b>	\$1,501,122.00	\$190,124.06	\$0.00	\$1,462,940.19	\$38,181.81	97%	\$1,297,479.37
Activity <b>660 - Disc/Adventure Golf</b>							
Category <b>10 - Site Operations</b>	110,494.00	14,761.00	.00	75,452.00	35,042.00	68	91,707.50
Category <b>20 - Food/Beverage</b>	1,800.00	1,302.68	.00	1,302.68	497.32	72	1,970.33
Category <b>30 - Sundry</b>	16,585.00	15,366.45	.00	20,176.97	(3,591.97)	122	16,809.35
Activity <b>660 - Disc/Adventure Golf</b>	\$128,879.00	\$31,430.13	\$0.00	\$96,931.65	\$31,947.35	75%	\$110,487.18
Activity <b>700 - Special Events</b>							
Category <b>10 - Site Operations</b>	22,700.00	3,636.00	.00	30,101.22	(7,401.22)	133	24,666.60
Category <b>20 - Food/Beverage</b>	5,765.00	.00	.00	3,277.53	2,487.47	57	5,576.37
Category <b>30 - Sundry</b>	1,300.00	.00	.00	1,405.00	(105.00)	108	3,500.00
Activity <b>700 - Special Events Totals</b>	\$29,765.00	\$3,636.00	\$0.00	\$34,783.75	(\$5,018.75)	117%	\$33,742.97
Activity <b>880 - Interpretive Center/Mill</b>							
Category <b>10 - Site Operations</b>	22,870.00	2,256.00	.00	28,183.89	(5,313.89)	123	28,667.01
Category <b>20 - Food/Beverage</b>	.00	.00	.00	110.57	(110.57)	+++	.00
Category <b>30 - Sundry</b>	6,000.00	1,330.51	.00	5,858.59	141.41	98	5,296.94
Activity <b>880 - Interpretive Center/Mill</b>	\$28,870.00	\$3,586.51	\$0.00	\$34,153.05	(\$5,283.05)	118%	\$33,963.95
Activity <b>881 - Farm Learning Center</b>							
Category <b>10 - Site Operations</b>	61,741.00	6,038.62	.00	41,693.89	20,047.11	68	51,387.94
Category <b>20 - Food/Beverage</b>	97,465.00	10,250.80	.00	118,355.86	(20,890.86)	121	79,575.25
Category <b>30 - Sundry</b>	22,500.00	1,039.32	.00	11,654.37	10,845.63	52	13,639.77
Activity <b>881 - Farm Learning Center</b>	\$181,706.00	\$17,328.74	\$0.00	\$171,704.12	\$10,001.88	94%	\$144,602.96
Activity <b>882 - Mobile Learning Center</b>							
Category <b>10 - Site Operations</b>	17,675.00	1,675.00	.00	19,464.00	(1,789.00)	110	17,852.75
Activity <b>882 - Mobile Learning Center</b>	\$17,675.00	\$1,675.00	\$0.00	\$19,464.00	(\$1,789.00)	110%	\$17,852.75
Activity <b>990 - General</b>							
Category <b>10 - Site Operations</b>	15,986.11	3,050.00	.00	43,950.00	(27,963.89)	275	26,014.25
Category <b>20 - Food/Beverage</b>	650.00	.00	.00	60.77	589.23	9	711.96

# General Fund Revenue Budget by Organization

Through 09/30/24  
Prior Fiscal Year Activity Included  
Summary Listing

Organization	Amended Budget	Current Month Transactions	YTD Encumbrances	YTD Transactions	Budget - YTD Transactions	% Rec'd	Prior Year YTD
<b>Fund 10 - General Fund</b>							
<b>REVENUE</b>							
Function <b>8 - Operations</b>							
Location <b>104 - Kensington</b>							
Activity <b>990 - General</b>							
Category <b>70 - Other</b>	20,000.00	1,418.68	.00	6,334.38	13,665.62	32	512.00
Activity <b>990 - General Totals</b>	\$36,636.11	\$4,468.68	\$0.00	\$50,345.15	(\$13,709.04)	137%	\$27,238.21
Activity <b>991 - Joint Government Maint</b>							
Category <b>10 - Site Operations</b>	3,300.00	.00	.00	2,000.00	1,300.00	61	.00
Activity <b>991 - Joint Government Maint</b>	\$3,300.00	\$0.00	\$0.00	\$2,000.00	\$1,300.00	61%	\$0.00
Location <b>104 - Kensington Totals</b>	\$5,723,506.11	\$467,365.05	\$0.00	\$5,359,121.46	\$364,384.65	94%	\$5,096,056.55
Location <b>106 - Lower Huron/Will/Oakwoods</b>							
Activity <b>531 - Pool</b>							
Category <b>10 - Site Operations</b>	80,000.00	1,468.15	.00	77,107.30	2,892.70	96	81,599.91
Category <b>20 - Food/Beverage</b>	20,100.00	516.77	.00	18,254.94	1,845.06	91	18,749.33
Category <b>30 - Sundry</b>	1,000.00	11.32	.00	658.35	341.65	66	1,054.57
Activity <b>531 - Pool Totals</b>	\$101,100.00	\$1,996.24	\$0.00	\$96,020.59	\$5,079.41	95%	\$101,403.81
Activity <b>532 - Waterpark</b>							
Category <b>10 - Site Operations</b>	650,000.00	18,118.41	.00	749,501.42	(99,501.42)	115	651,173.34
Category <b>20 - Food/Beverage</b>	36,000.00	1,582.68	.00	90,527.01	(54,527.01)	251	35,661.84
Category <b>30 - Sundry</b>	4,000.00	49.04	.00	3,145.44	854.56	79	3,152.46
Activity <b>532 - Waterpark Totals</b>	\$690,000.00	\$19,750.13	\$0.00	\$843,173.87	(\$153,173.87)	122%	\$689,987.64
Activity <b>550 - Boat Rental</b>							
Category <b>10 - Site Operations</b>	10,400.00	2,092.00	.00	9,048.50	1,351.50	87	8,858.40
Category <b>20 - Food/Beverage</b>	150.00	.00	.00	50.42	99.58	34	112.98
Activity <b>550 - Boat Rental Totals</b>	\$10,550.00	\$2,092.00	\$0.00	\$9,098.92	\$1,451.08	86%	\$8,971.38
Activity <b>590 - Tolling</b>							
Category <b>10 - Site Operations</b>	1,166,680.00	91,920.00	.00	1,006,265.00	160,415.00	86	996,158.00
Activity <b>590 - Tolling Totals</b>	\$1,166,680.00	\$91,920.00	\$0.00	\$1,006,265.00	\$160,415.00	86%	\$996,158.00
Activity <b>610 - Family Camping</b>							
Category <b>10 - Site Operations</b>	41,000.00	4,700.00	.00	37,850.00	3,150.00	92	39,275.00
Category <b>30 - Sundry</b>	3,300.00	363.00	.00	3,399.00	(99.00)	103	2,996.40
Activity <b>610 - Family Camping Totals</b>	\$44,300.00	\$5,063.00	\$0.00	\$41,249.00	\$3,051.00	93%	\$42,271.40
Activity <b>615 - Group Camping</b>							
Category <b>10 - Site Operations</b>	2,000.00	225.00	.00	2,570.00	(570.00)	128	1,720.00
Category <b>30 - Sundry</b>	100.00	.00	.00	188.64	(88.64)	189	94.32
Activity <b>615 - Group Camping Totals</b>	\$2,100.00	\$225.00	\$0.00	\$2,758.64	(\$658.64)	131%	\$1,814.32

# General Fund Revenue Budget by Organization

Through 09/30/24  
Prior Fiscal Year Activity Included  
Summary Listing

Organization	Amended Budget	Current Month Transactions	YTD Encumbrances	YTD Transactions	Budget - YTD Transactions	% Rec'd	Prior Year YTD
<b>Fund 10 - General Fund</b>							
<b>REVENUE</b>							
Function <b>8 - Operations</b>							
Location <b>106 - Lower Huron/Will/Oakwoods</b>							
Activity <b>640 - Shelter Reservations</b>							
Category <b>10 - Site Operations</b>	81,500.00	3,025.00	.00	98,650.00	(17,150.00)	121	99,750.00
Activity <b>640 - Shelter Reservations</b>	\$81,500.00	\$3,025.00	\$0.00	\$98,650.00	(\$17,150.00)	121%	\$99,750.00
Activity <b>650 - Golf Course</b>							
Category <b>10 - Site Operations</b>	826,465.00	121,985.00	.00	876,852.12	(50,387.12)	106	772,042.17
Category <b>20 - Food/Beverage</b>	189,000.00	31,058.29	.00	189,333.40	(333.40)	100	169,322.75
Category <b>30 - Sundry</b>	17,450.00	2,257.98	.00	20,181.74	(2,731.74)	116	15,536.03
Activity <b>650 - Golf Course Totals</b>	\$1,032,915.00	\$155,301.27	\$0.00	\$1,086,367.26	(\$53,452.26)	105%	\$956,900.95
Activity <b>660 - Disc/Adventure Golf</b>							
Category <b>10 - Site Operations</b>	4,000.00	84.00	.00	1,433.00	2,567.00	36	3,417.00
Activity <b>660 - Disc/Adventure Golf</b>	\$4,000.00	\$84.00	\$0.00	\$1,433.00	\$2,567.00	36%	\$3,417.00
Activity <b>700 - Special Events</b>							
Category <b>10 - Site Operations</b>	6,250.00	780.00	.00	9,005.00	(2,755.00)	144	6,586.00
Category <b>20 - Food/Beverage</b>	4,000.00	185.00	.00	3,382.21	617.79	85	5,144.07
Category <b>30 - Sundry</b>	1,300.00	.00	.00	1,405.00	(105.00)	108	.00
Activity <b>700 - Special Events Totals</b>	\$11,550.00	\$965.00	\$0.00	\$13,792.21	(\$2,242.21)	119%	\$11,730.07
Activity <b>880 - Interpretive Center/Mill</b>							
Category <b>10 - Site Operations</b>	14,700.00	1,680.00	.00	13,190.45	1,509.55	90	12,210.65
Category <b>20 - Food/Beverage</b>	150.00	.00	.00	.00	150.00	0	22.84
Category <b>30 - Sundry</b>	1,400.00	52.86	.00	638.29	761.71	46	656.70
Activity <b>880 - Interpretive Center/Mill</b>	\$16,250.00	\$1,732.86	\$0.00	\$13,828.74	\$2,421.26	85%	\$12,890.19
Activity <b>882 - Mobile Learning Center</b>							
Category <b>10 - Site Operations</b>	10,000.00	1,225.00	.00	10,860.00	(860.00)	109	11,097.25
Activity <b>882 - Mobile Learning Center</b>	\$10,000.00	\$1,225.00	\$0.00	\$10,860.00	(\$860.00)	109%	\$11,097.25
Activity <b>884 - Community Outreach Interpretive</b>							
Category <b>10 - Site Operations</b>	.00	.00	.00	.00	.00	+++	1,108.00
Activity <b>884 - Community Outreach</b>	\$0.00	\$0.00	\$0.00	\$0.00	\$0.00	+++	\$1,108.00
Activity <b>990 - General</b>							
Category <b>10 - Site Operations</b>	.00	.00	.00	2,000.00	(2,000.00)	+++	10.00
Category <b>70 - Other</b>	1,800.00	.00	.00	635.40	1,164.60	35	2,063.70
Activity <b>990 - General Totals</b>	\$1,800.00	\$0.00	\$0.00	\$2,635.40	(\$835.40)	146%	\$2,073.70
Location <b>106 - Lower</b>	\$3,172,745.00	\$283,379.50	\$0.00	\$3,226,132.63	(\$53,387.63)	102%	\$2,939,573.71

# General Fund Revenue Budget by Organization

Through 09/30/24  
Prior Fiscal Year Activity Included  
Summary Listing

Organization	Amended Budget	Current Month Transactions	YTD Encumbrances	YTD Transactions	Budget - YTD Transactions	% Rec'd	Prior Year YTD
<b>Fund 10 - General Fund</b>							
<b>REVENUE</b>							
Function <b>8 - Operations</b>							
Location <b>108 - Hudson Mills/Dexter/Delhi</b>							
Activity <b>550 - Boat Rental</b>							
Category <b>10 - Site Operations</b>	67,500.00	19,963.82	.00	57,835.98	9,664.02	86	55,226.81
Activity <b>550 - Boat Rental Totals</b>	\$67,500.00	\$19,963.82	\$0.00	\$57,835.98	\$9,664.02	86%	\$55,226.81
Activity <b>590 - Tolling</b>							
Category <b>10 - Site Operations</b>	544,005.00	29,352.00	.00	441,553.00	102,452.00	81	451,231.00
Activity <b>590 - Tolling Totals</b>	\$544,005.00	\$29,352.00	\$0.00	\$441,553.00	\$102,452.00	81%	\$451,231.00
Activity <b>615 - Group Camping</b>							
Category <b>10 - Site Operations</b>	2,900.00	405.00	.00	2,445.00	455.00	84	2,545.00
Category <b>30 - Sundry</b>	1,250.00	141.48	.00	1,084.71	165.29	87	990.36
Activity <b>615 - Group Camping Totals</b>	\$4,150.00	\$546.48	\$0.00	\$3,529.71	\$620.29	85%	\$3,535.36
Activity <b>635 - Mobile Stage</b>							
Category <b>10 - Site Operations</b>	.00	.00	.00	600.00	(600.00)	+++	.00
Activity <b>635 - Mobile Stage Totals</b>	\$0.00	\$0.00	\$0.00	\$600.00	(\$600.00)	+++	\$0.00
Activity <b>640 - Shelter Reservations</b>							
Category <b>10 - Site Operations</b>	28,000.00	800.00	.00	23,600.00	4,400.00	84	22,100.00
Activity <b>640 - Shelter Reservations</b>	\$28,000.00	\$800.00	\$0.00	\$23,600.00	\$4,400.00	84%	\$22,100.00
Activity <b>650 - Golf Course</b>							
Category <b>10 - Site Operations</b>	786,572.00	112,969.36	.00	829,596.51	(43,024.51)	105	702,104.49
Category <b>20 - Food/Beverage</b>	128,500.00	21,194.33	.00	142,061.23	(13,561.23)	111	135,736.28
Category <b>30 - Sundry</b>	16,270.00	2,370.61	.00	21,301.63	(5,031.63)	131	17,915.32
Activity <b>650 - Golf Course Totals</b>	\$931,342.00	\$136,534.30	\$0.00	\$992,959.37	(\$61,617.37)	107%	\$855,756.09
Activity <b>660 - Disc/Adventure Golf</b>							
Category <b>10 - Site Operations</b>	30,400.00	1,884.00	.00	28,487.00	1,913.00	94	27,223.00
Category <b>30 - Sundry</b>	275.00	19.81	.00	297.15	(22.15)	108	336.77
Activity <b>660 - Disc/Adventure Golf</b>	\$30,675.00	\$1,903.81	\$0.00	\$28,784.15	\$1,890.85	94%	\$27,559.77
Activity <b>700 - Special Events</b>							
Category <b>10 - Site Operations</b>	9,900.00	4,479.00	.00	7,408.00	2,492.00	75	5,904.00
Category <b>20 - Food/Beverage</b>	600.00	.00	.00	378.00	222.00	63	.00
Activity <b>700 - Special Events Totals</b>	\$10,500.00	\$4,479.00	\$0.00	\$7,786.00	\$2,714.00	74%	\$5,904.00
Activity <b>880 - Interpretive Center/Mill</b>							
Category <b>10 - Site Operations</b>	13,920.00	(612.00)	.00	13,802.00	118.00	99	15,552.00
Category <b>30 - Sundry</b>	3,249.00	.00	.00	3,394.30	(145.30)	104	3,451.00
Activity <b>880 - Interpretive Center/Mill</b>	\$17,169.00	(\$612.00)	\$0.00	\$17,196.30	(\$27.30)	100%	\$19,003.00

# General Fund Revenue Budget by Organization

Through 09/30/24  
Prior Fiscal Year Activity Included  
Summary Listing

Organization	Amended Budget	Current Month Transactions	YTD Encumbrances	YTD Transactions	Budget - YTD Transactions	% Rec'd	Prior Year YTD
<b>Fund 10 - General Fund</b>							
<b>REVENUE</b>							
Function <b>8 - Operations</b>							
Location <b>108 - Hudson Mills/Dexter/Delhi</b>							
Activity <b>990 - General</b>							
Category <b>10 - Site Operations</b>	8,467.64	1,392.00	.00	20,231.00	(11,763.36)	239	5,122.25
Category <b>20 - Food/Beverage</b>	7,900.00	484.25	.00	6,461.60	1,438.40	82	7,345.85
Category <b>30 - Sundry</b>	550.00	.00	.00	93.31	456.69	17	261.62
Category <b>70 - Other</b>	4,850.00	150.00	.00	570.00	4,280.00	12	1,410.00
Activity <b>990 - General Totals</b>	\$21,767.64	\$2,026.25	\$0.00	\$27,355.91	(\$5,588.27)	126%	\$14,139.72
Activity <b>991 - Joint Government Maint</b>							
Category <b>10 - Site Operations</b>	3,500.00	.00	.00	.00	3,500.00	0	.00
Activity <b>991 - Joint Government Maint Totals</b>	\$3,500.00	\$0.00	\$0.00	\$0.00	\$3,500.00	0%	\$0.00
Location <b>108 - Hudson Totals</b>	\$1,658,608.64	\$194,993.66	\$0.00	\$1,601,200.42	\$57,408.22	97%	\$1,454,455.75
Location <b>109 - Stony Creek</b>							
Activity <b>537 - Ripslide</b>							
Category <b>10 - Site Operations</b>	136,000.00	3,568.00	.00	111,363.75	24,636.25	82	116,988.00
Activity <b>537 - Ripslide Totals</b>	\$136,000.00	\$3,568.00	\$0.00	\$111,363.75	\$24,636.25	82%	\$116,988.00
Activity <b>538 - Beach</b>							
Category <b>10 - Site Operations</b>	88,225.00	4,504.29	.00	92,654.96	(4,429.96)	105	98,461.26
Category <b>20 - Food/Beverage</b>	146,000.00	8,415.94	.00	172,681.32	(26,681.32)	118	145,945.57
Category <b>30 - Sundry</b>	13,500.00	199.26	.00	12,361.40	1,138.60	92	13,290.63
Activity <b>538 - Beach Totals</b>	\$247,725.00	\$13,119.49	\$0.00	\$277,697.68	(\$29,972.68)	112%	\$257,697.46
Activity <b>540 - Dockage/Boat Storage</b>							
Category <b>10 - Site Operations</b>	51,000.00	6,800.00	.00	44,400.00	6,600.00	87	44,500.00
Activity <b>540 - Dockage/Boat Storage Totals</b>	\$51,000.00	\$6,800.00	\$0.00	\$44,400.00	\$6,600.00	87%	\$44,500.00
Activity <b>550 - Boat Rental</b>							
Category <b>10 - Site Operations</b>	144,995.00	11,460.25	.00	146,393.00	(1,398.00)	101	145,799.15
Category <b>20 - Food/Beverage</b>	7,000.00	456.50	.00	9,686.60	(2,686.60)	138	6,406.29
Category <b>30 - Sundry</b>	2,000.00	104.79	.00	861.67	1,138.33	43	896.77
Activity <b>550 - Boat Rental Totals</b>	\$153,995.00	\$12,021.54	\$0.00	\$156,941.27	(\$2,946.27)	102%	\$153,102.21
Activity <b>580 - Cross Country Skiing</b>							
Category <b>10 - Site Operations</b>	4,995.00	.00	.00	3,103.00	1,892.00	62	3,899.00
Category <b>20 - Food/Beverage</b>	50.00	.00	.00	22.00	28.00	44	81.00
Activity <b>580 - Cross Country Skiing Totals</b>	\$5,045.00	\$0.00	\$0.00	\$3,125.00	\$1,920.00	62%	\$3,980.00
Activity <b>590 - Tolling</b>							
Category <b>10 - Site Operations</b>	2,629,998.00	138,259.00	.00	2,255,592.00	374,406.00	86	2,288,390.00
Activity <b>590 - Tolling Totals</b>	\$2,629,998.00	\$138,259.00	\$0.00	\$2,255,592.00	\$374,406.00	86%	\$2,288,390.00

# General Fund Revenue Budget by Organization

Through 09/30/24  
Prior Fiscal Year Activity Included  
Summary Listing

Organization	Amended Budget	Current Month Transactions	YTD Encumbrances	YTD Transactions	Budget - YTD Transactions	% Rec'd	Prior Year YTD
<b>Fund 10 - General Fund</b>							
<b>REVENUE</b>							
Function <b>8 - Operations</b>							
Location <b>109 - Stony Creek</b>							
Activity <b>610 - Family Camping</b>							
Category <b>10 - Site Operations</b>	36,250.00	3,620.00	.00	40,420.24	(4,170.24)	112	40,061.80
Category <b>20 - Food/Beverage</b>	400.00	131.00	.00	1,463.00	(1,063.00)	366	970.00
Category <b>30 - Sundry</b>	10,700.00	2,351.62	.00	13,215.18	(2,515.18)	124	11,286.19
Activity <b>610 - Family Camping Totals</b>	\$47,350.00	\$6,102.62	\$0.00	\$55,098.42	(\$7,748.42)	116%	\$52,317.99
Activity <b>630 - Activity Center Rental</b>							
Category <b>10 - Site Operations</b>	.00	.00	.00	.00	.00	+++	500.00
Activity <b>630 - Activity Center Rental Totals</b>	\$0.00	\$0.00	\$0.00	\$0.00	\$0.00	+++	\$500.00
Activity <b>635 - Mobile Stage</b>							
Category <b>10 - Site Operations</b>	1,200.00	.00	.00	1,100.00	100.00	92	1,200.00
Activity <b>635 - Mobile Stage Totals</b>	\$1,200.00	\$0.00	\$0.00	\$1,100.00	\$100.00	92%	\$1,200.00
Activity <b>640 - Shelter Reservations</b>							
Category <b>10 - Site Operations</b>	113,100.00	4,650.50	.00	121,375.00	(8,275.00)	107	114,689.50
Activity <b>640 - Shelter Reservations Totals</b>	\$113,100.00	\$4,650.50	\$0.00	\$121,375.00	(\$8,275.00)	107%	\$114,689.50
Activity <b>650 - Golf Course</b>							
Category <b>10 - Site Operations</b>	1,197,720.00	163,680.87	.00	1,241,096.23	(43,376.23)	104	1,134,164.26
Category <b>20 - Food/Beverage</b>	257,000.00	35,935.70	.00	286,491.44	(29,491.44)	111	253,202.71
Category <b>30 - Sundry</b>	20,000.00	2,807.98	.00	27,879.77	(7,879.77)	139	24,572.91
Activity <b>650 - Golf Course Totals</b>	\$1,474,720.00	\$202,424.55	\$0.00	\$1,555,467.44	(\$80,747.44)	105%	\$1,411,939.88
Activity <b>660 - Disc/Adventure Golf</b>							
Category <b>10 - Site Operations</b>	43,400.00	3,369.00	.00	28,701.00	14,699.00	66	29,243.00
Category <b>20 - Food/Beverage</b>	3,000.00	265.15	.00	2,846.65	153.35	95	2,342.25
Category <b>30 - Sundry</b>	320.00	15.10	.00	740.64	(420.64)	231	427.52
Activity <b>660 - Disc/Adventure Golf Totals</b>	\$46,720.00	\$3,649.25	\$0.00	\$32,288.29	\$14,431.71	69%	\$32,012.77
Activity <b>700 - Special Events</b>							
Category <b>10 - Site Operations</b>	1.00	.00	.00	.00	1.00	0	27,691.00
Category <b>20 - Food/Beverage</b>	2,000.00	.00	.00	925.00	1,075.00	46	2,041.76
Category <b>30 - Sundry</b>	1.00	.00	.00	1,405.00	(1,404.00)	140500	.00
Activity <b>700 - Special Events Totals</b>	\$2,002.00	\$0.00	\$0.00	\$2,330.00	(\$328.00)	116%	\$29,732.76
Activity <b>880 - Interpretive Center/Mill</b>							
Category <b>10 - Site Operations</b>	25,255.98	6,000.98	.00	39,102.35	(13,846.37)	155	39,233.51
Activity <b>880 - Interpretive Center/Mill Totals</b>	\$25,255.98	\$6,000.98	\$0.00	\$39,102.35	(\$13,846.37)	155%	\$39,233.51
Activity <b>882 - Mobile Learning Center</b>							
Category <b>10 - Site Operations</b>	10,500.00	1,364.00	.00	14,758.50	(4,258.50)	141	12,525.50

# General Fund Revenue Budget by Organization

Through 09/30/24  
Prior Fiscal Year Activity Included  
Summary Listing

Organization	Amended Budget	Current Month Transactions	YTD Encumbrances	YTD Transactions	Budget - YTD Transactions	% Rec'd	Prior Year YTD
<b>Fund 10 - General Fund</b>							
<b>REVENUE</b>							
Function <b>8 - Operations</b>							
Location <b>109 - Stony Creek</b>							
Activity <b>882 - Mobile Learning Center</b>	\$10,500.00	\$1,364.00	\$0.00	\$14,758.50	(\$4,258.50)	141%	\$12,525.50
Activity <b>990 - General</b>							
Category <b>10 - Site Operations</b>	58,187.20	22,675.50	.00	76,635.50	(18,448.30)	132	65,809.00
Category <b>20 - Food/Beverage</b>	122.00	.00	.00	65.93	56.07	54	71.38
Category <b>30 - Sundry</b>	1,750.00	.00	.00	.00	1,750.00	0	611.45
Category <b>70 - Other</b>	.00	.00	.00	229.95	(229.95)	+++	18,318.45
Activity <b>990 - General Totals</b>	\$60,059.20	\$22,675.50	\$0.00	\$76,931.38	(\$16,872.18)	128%	\$84,810.28
Activity <b>991 - Joint Government Maint</b>							
Category <b>10 - Site Operations</b>	18,260.00	.00	.00	18,260.00	.00	100	.00
Activity <b>991 - Joint Government Maint Totals</b>	\$18,260.00	\$0.00	\$0.00	\$18,260.00	\$0.00	100%	\$0.00
Location <b>109 - Stony Creek Totals</b>	\$5,022,930.18	\$420,635.43	\$0.00	\$4,765,831.08	\$257,099.10	95%	\$4,643,619.86
Location <b>112 - Lake Erie</b>							
Activity <b>540 - Dockage/Boat Storage</b>							
Category <b>10 - Site Operations</b>	210,000.00	23,470.00	.00	169,024.13	40,975.87	80	198,678.00
Category <b>20 - Food/Beverage</b>	2,600.00	283.47	.00	3,163.31	(563.31)	122	2,408.87
Category <b>30 - Sundry</b>	500.00	.00	.00	.00	500.00	0	.00
Activity <b>540 - Dockage/Boat Storage Totals</b>	\$213,100.00	\$23,753.47	\$0.00	\$172,187.44	\$40,912.56	81%	\$201,086.87
Activity <b>590 - Tolling</b>							
Category <b>10 - Site Operations</b>	571,000.00	33,888.00	.00	510,075.00	60,925.00	89	483,038.00
Activity <b>590 - Tolling Totals</b>	\$571,000.00	\$33,888.00	\$0.00	\$510,075.00	\$60,925.00	89%	\$483,038.00
Activity <b>640 - Shelter Reservations</b>							
Category <b>10 - Site Operations</b>	11,000.00	400.00	.00	14,525.00	(3,525.00)	132	11,750.00
Activity <b>640 - Shelter Reservations Totals</b>	\$11,000.00	\$400.00	\$0.00	\$14,525.00	(\$3,525.00)	132%	\$11,750.00
Activity <b>650 - Golf Course</b>							
Category <b>10 - Site Operations</b>	870,756.00	98,647.56	.00	844,163.10	26,592.90	97	758,382.80
Category <b>20 - Food/Beverage</b>	230,000.00	31,234.93	.00	235,741.37	(5,741.37)	102	213,634.21
Category <b>30 - Sundry</b>	23,400.00	3,617.13	.00	32,799.13	(9,399.13)	140	22,901.37
Activity <b>650 - Golf Course Totals</b>	\$1,124,156.00	\$133,499.62	\$0.00	\$1,112,703.60	\$11,452.40	99%	\$994,918.38
Activity <b>700 - Special Events</b>							
Category <b>10 - Site Operations</b>	500.00	.00	.00	550.00	(50.00)	110	200.00
Category <b>20 - Food/Beverage</b>	1,500.00	.00	.00	1,332.42	167.58	89	1,766.69
Category <b>30 - Sundry</b>	1,300.00	.00	.00	1,405.00	(105.00)	108	.00
Activity <b>700 - Special Events Totals</b>	\$3,300.00	\$0.00	\$0.00	\$3,287.42	\$12.58	100%	\$1,966.69



# General Fund Revenue Budget by Organization

Through 09/30/24  
Prior Fiscal Year Activity Included  
Summary Listing

Organization	Amended Budget	Current Month Transactions	YTD Encumbrances	YTD Transactions	Budget - YTD Transactions	% Rec'd	Prior Year YTD
<b>Fund 10 - General Fund</b>							
<b>REVENUE</b>							
Function <b>8 - Operations</b>							
Location <b>112 - Lake Erie</b>							
Activity <b>880 - Interpretive Center/Mill</b>							
Category <b>10 - Site Operations</b>	11,100.00	703.00	.00	11,515.89	(415.89)	104	8,051.00
Category <b>20 - Food/Beverage</b>	600.00	.00	.00	60.05	539.95	10	94.23
Category <b>30 - Sundry</b>	7,500.00	1,788.19	.00	2,672.78	4,827.22	36	4,948.02
Activity <b>880 - Interpretive Center/Mill</b>	\$19,200.00	\$2,491.19	\$0.00	\$14,248.72	\$4,951.28	74%	\$13,093.25
Activity <b>990 - General</b>							
Category <b>10 - Site Operations</b>	400.00	.00	.00	383.00	17.00	96	6,755.37
Category <b>20 - Food/Beverage</b>	200.00	.00	.00	3.06	196.94	2	.00
Category <b>70 - Other</b>	800.00	.00	.00	.00	800.00	0	423.50
Activity <b>990 - General</b> Totals	\$1,400.00	\$0.00	\$0.00	\$386.06	\$1,013.94	28%	\$7,178.87
Location <b>112 - Lake Erie</b> Totals	\$1,943,156.00	\$194,032.28	\$0.00	\$1,827,413.24	\$115,742.76	94%	\$1,713,032.06
Location <b>113 - Wolcott</b>							
Activity <b>590 - Tolling</b>							
Category <b>10 - Site Operations</b>	42,215.00	6,255.00	.00	37,316.00	4,899.00	88	38,977.00
Activity <b>590 - Tolling</b> Totals	\$42,215.00	\$6,255.00	\$0.00	\$37,316.00	\$4,899.00	88%	\$38,977.00
Activity <b>615 - Group Camping</b>							
Category <b>10 - Site Operations</b>	7,050.00	920.00	.00	7,860.00	(810.00)	111	5,860.00
Activity <b>615 - Group Camping</b> Totals	\$7,050.00	\$920.00	\$0.00	\$7,860.00	(\$810.00)	111%	\$5,860.00
Activity <b>630 - Activity Center Rental</b>							
Category <b>10 - Site Operations</b>	17,500.00	2,750.00	.00	24,725.00	(7,225.00)	141	22,975.00
Activity <b>630 - Activity Center Rental</b>	\$17,500.00	\$2,750.00	\$0.00	\$24,725.00	(\$7,225.00)	141%	\$22,975.00
Activity <b>640 - Shelter Reservations</b>							
Category <b>10 - Site Operations</b>	9,375.00	862.50	.00	9,387.50	(12.50)	100	7,800.00
Activity <b>640 - Shelter Reservations</b>	\$9,375.00	\$862.50	\$0.00	\$9,387.50	(\$12.50)	100%	\$7,800.00
Activity <b>700 - Special Events</b>							
Category <b>10 - Site Operations</b>	.00	.00	.00	600.00	(600.00)	+++	.00
Activity <b>700 - Special Events</b> Totals	\$0.00	\$0.00	\$0.00	\$600.00	(\$600.00)	+++	\$0.00
Activity <b>880 - Interpretive Center/Mill</b>							
Category <b>10 - Site Operations</b>	2.00	.00	.00	1,135.00	(1,133.00)	56750	3,623.96
Category <b>30 - Sundry</b>	1.00	.00	.00	.00	1.00	0	.00
Activity <b>880 - Interpretive Center/Mill</b>	\$3.00	\$0.00	\$0.00	\$1,135.00	(\$1,132.00)	37833	\$3,623.96
Activity <b>881 - Farm Learning Center</b>							
Category <b>10 - Site Operations</b>	101,712.95	8,288.47	.00	63,194.85	38,518.10	62	61,320.53
Category <b>20 - Food/Beverage</b>	401.00	53.50	.00	787.50	(386.50)	196	388.41

# General Fund Revenue Budget by Organization

Through 09/30/24  
Prior Fiscal Year Activity Included  
Summary Listing

Organization	Amended Budget	Current Month Transactions	YTD Encumbrances	YTD Transactions	Budget - YTD Transactions	% Rec'd	Prior Year YTD
<b>Fund 10 - General Fund</b>							
<b>REVENUE</b>							
Function <b>8 - Operations</b>							
Location <b>113 - Wolcott</b>							
Activity <b>881 - Farm Learning Center</b>							
Category <b>30 - Sundry</b>	2,000.00	108.91	.00	3,156.74	(1,156.74)	158	739.55
Activity <b>881 - Farm Learning Center</b>	\$104,113.95	\$8,450.88	\$0.00	\$67,139.09	\$36,974.86	64%	\$62,448.49
Activity <b>990 - General</b>							
Category <b>10 - Site Operations</b>	800.00	.00	.00	875.00	(75.00)	109	800.00
Activity <b>990 - General Totals</b>	\$800.00	\$0.00	\$0.00	\$875.00	(\$75.00)	109%	\$800.00
Location <b>113 - Wolcott Totals</b>	\$181,056.95	\$19,238.38	\$0.00	\$149,037.59	\$32,019.36	82%	\$142,484.45
Location <b>115 - Indian Springs</b>							
Activity <b>590 - Tolling</b>							
Category <b>10 - Site Operations</b>	344,374.00	15,553.00	.00	308,648.00	35,726.00	90	311,435.00
Activity <b>590 - Tolling Totals</b>	\$344,374.00	\$15,553.00	\$0.00	\$308,648.00	\$35,726.00	90%	\$311,435.00
Activity <b>630 - Activity Center Rental</b>							
Category <b>10 - Site Operations</b>	81,100.00	.00	.00	110,600.00	(29,500.00)	136	138,100.00
Activity <b>630 - Activity Center Rental</b>	\$81,100.00	\$0.00	\$0.00	\$110,600.00	(\$29,500.00)	136%	\$138,100.00
Activity <b>640 - Shelter Reservations</b>							
Category <b>10 - Site Operations</b>	12,100.00	4,147.00	.00	15,572.00	(3,472.00)	129	11,575.00
Activity <b>640 - Shelter Reservations</b>	\$12,100.00	\$4,147.00	\$0.00	\$15,572.00	(\$3,472.00)	129%	\$11,575.00
Activity <b>650 - Golf Course</b>							
Category <b>10 - Site Operations</b>	1,126,365.00	133,698.63	.00	1,066,765.08	59,599.92	95	999,843.73
Category <b>20 - Food/Beverage</b>	203,912.00	24,536.07	.00	193,555.63	10,356.37	95	210,044.28
Category <b>30 - Sundry</b>	28,110.00	2,846.04	.00	26,761.56	1,348.44	95	29,107.08
Activity <b>650 - Golf Course Totals</b>	\$1,358,387.00	\$161,080.74	\$0.00	\$1,287,082.27	\$71,304.73	95%	\$1,238,995.09
Activity <b>700 - Special Events</b>							
Category <b>20 - Food/Beverage</b>	.00	577.00	.00	577.00	(577.00)	+++	.00
Activity <b>700 - Special Events Totals</b>	\$0.00	\$577.00	\$0.00	\$577.00	(\$577.00)	+++	\$0.00
Activity <b>883 - Environmental Disc Center</b>							
Category <b>10 - Site Operations</b>	20,340.00	409.00	.00	18,044.03	2,295.97	89	14,193.30
Category <b>20 - Food/Beverage</b>	35.00	.00	.00	46.71	(11.71)	133	34.48
Activity <b>883 - Environmental Disc</b>	\$20,375.00	\$409.00	\$0.00	\$18,090.74	\$2,284.26	89%	\$14,227.78
Activity <b>990 - General</b>							
Category <b>10 - Site Operations</b>	.00	.00	.00	200.00	(200.00)	+++	.00
Category <b>20 - Food/Beverage</b>	150.00	.00	.00	85.48	64.52	57	171.23
Category <b>70 - Other</b>	505.00	.00	.00	(120.00)	625.00	-24	548.29
Activity <b>990 - General Totals</b>	\$655.00	\$0.00	\$0.00	\$165.48	\$489.52	25%	\$719.52

# General Fund Revenue Budget by Organization

Through 09/30/24  
Prior Fiscal Year Activity Included  
Summary Listing

Organization	Amended Budget	Current Month Transactions	YTD Encumbrances	YTD Transactions	Budget - YTD Transactions	% Rec'd	Prior Year YTD
<b>Fund 10 - General Fund</b>							
<b>REVENUE</b>							
<b>Function 8 - Operations</b>							
Location 115 - Indian Springs Totals	\$1,816,991.00	\$181,766.74	\$0.00	\$1,740,735.49	\$76,255.51	96%	\$1,715,052.39
Location 116 - Huron Meadows							
Activity 580 - Cross Country Skiing							
Category 10 - Site Operations	60,210.00	.00	.00	16,368.00	43,842.00	27	34,719.00
Category 20 - Food/Beverage	3,300.00	.00	.00	1,726.13	1,573.87	52	2,473.95
Category 30 - Sundry	50.00	.00	.00	3.55	46.45	7	.00
Activity 580 - Cross Country Skiing	\$63,560.00	\$0.00	\$0.00	\$18,097.68	\$45,462.32	28%	\$37,192.95
Activity 590 - Tolling							
Category 10 - Site Operations	52,700.00	1,597.00	.00	41,966.00	10,734.00	80	46,154.00
Activity 590 - Tolling Totals	\$52,700.00	\$1,597.00	\$0.00	\$41,966.00	\$10,734.00	80%	\$46,154.00
Activity 640 - Shelter Reservations							
Category 10 - Site Operations	10,000.00	200.00	.00	8,700.00	1,300.00	87	7,900.00
Activity 640 - Shelter Reservations	\$10,000.00	\$200.00	\$0.00	\$8,700.00	\$1,300.00	87%	\$7,900.00
Activity 650 - Golf Course							
Category 10 - Site Operations	1,183,626.00	150,007.61	.00	1,216,553.06	(32,927.06)	103	1,071,474.13
Category 20 - Food/Beverage	181,000.00	27,101.76	.00	199,749.90	(18,749.90)	110	192,255.21
Category 30 - Sundry	13,420.00	1,517.34	.00	20,596.56	(7,176.56)	153	15,905.73
Activity 650 - Golf Course Totals	\$1,378,046.00	\$178,626.71	\$0.00	\$1,436,899.52	(\$58,853.52)	104%	\$1,279,635.07
Location 116 - Huron Meadows Totals	\$1,504,306.00	\$180,423.71	\$0.00	\$1,505,663.20	(\$1,357.20)	100%	\$1,370,882.02
Function 8 - Operations Totals	\$24,870,810.88	\$2,159,186.74	\$0.00	\$23,625,918.88	\$1,244,892.00	95%	\$22,447,191.05
<b>Function 9 - Administration</b>							
Location 100 - Administrative Office							
Activity 700 - Special Events							
Category 10 - Site Operations	.00	300.00	.00	21,725.00	(21,725.00)	+++	11,000.00
Activity 700 - Special Events Totals	\$0.00	\$300.00	\$0.00	\$21,725.00	(\$21,725.00)	+++	\$11,000.00
Activity 880 - Interpretive Center/Mill							
Category 10 - Site Operations	.00	.00	.00	.00	.00	+++	8,305.00
Activity 880 - Interpretive Center/Mill	\$0.00	\$0.00	\$0.00	\$0.00	\$0.00	+++	\$8,305.00
Activity 990 - General							
Category 10 - Site Operations	.00	.00	.00	121.00	(121.00)	+++	6,346.61
Category 70 - Other	41,238,631.25	281,744.55	.00	40,643,173.69	595,457.56	99	37,545,003.93
Activity 990 - General Totals	\$41,238,631.25	\$281,744.55	\$0.00	\$40,643,294.69	\$595,336.56	99%	\$37,551,350.54

# General Fund Revenue Budget by Organization

Through 09/30/24  
 Prior Fiscal Year Activity Included  
 Summary Listing

Organization	Amended Budget	Current Month Transactions	YTD Encumbrances	YTD Transactions	Budget - YTD Transactions	% Rec'd	Prior Year YTD
<b>Fund 10 - General Fund</b>							
<b>REVENUE</b>							
<b>Function 9 - Administration</b>							
<b>Location 100 - Administrative Office</b>							
<b>Activity 991 - Joint Government Maint</b>							
<b>Category 10 - Site Operations</b>	.00	.00	.00	400.00	(400.00)	+++	1,099.00
<b>Activity 991 - Joint Government Maint</b>	\$0.00	\$0.00	\$0.00	\$400.00	(\$400.00)	+++	\$1,099.00
<b>Location 100 - Administrative Office</b>	\$41,238,631.25	\$282,044.55	\$0.00	\$40,665,419.69	\$573,211.56	99%	\$37,571,754.54
<b>Function 9 - Administration Totals</b>	\$41,238,631.25	\$282,044.55	\$0.00	\$40,665,419.69	\$573,211.56	99%	\$37,571,754.54
<b>REVENUE TOTALS</b>	\$66,109,442.13	\$2,441,231.29	\$0.00	\$64,291,338.57	\$1,818,103.56	97%	\$60,085,471.63
<b>Fund 10 - General Fund Totals</b>	\$66,109,442.13	\$2,441,231.29	\$0.00	\$64,291,338.57	\$1,818,103.56		\$60,085,471.63
<b>Grand Totals</b>	\$66,109,442.13	\$2,441,231.29	\$0.00	\$64,291,338.57	\$1,818,103.56		\$60,085,471.63

# General Fund Expense Budget Performance

Fiscal Year to Date 09/30/24

Include Rollup Account and Rollup to Account

Account	Account Description	Amended Budget	Current Month Transactions	YTD Encumbrances	YTD Transactions	Budget - YTD Transactions	% Rec'd	Prior Year YTD
<b>Fund 10 - General Fund</b>								
Function <b>2 - Transfer</b>								
<b>EXPENSE</b>								
<i>Expenditures</i>								
<b>9965 Transfer Out - Capital Project Fund</b>								
9965.80	Transfer Out - Capital Project Fund	9,971,628.45	806,414.95	.00	9,971,628.45	.00	100	5,951,726.00
<b>9965 - Transfer Out - Capital Project Fund Totals</b>		<b>\$9,971,628.45</b>	<b>\$806,414.95</b>	<b>\$0.00</b>	<b>\$9,971,628.45</b>	<b>\$0.00</b>	<b>100%</b>	<b>\$5,951,726.00</b>
<i>Expenditures Totals</i>		<i>\$9,971,628.45</i>	<i>\$806,414.95</i>	<i>\$0.00</i>	<i>\$9,971,628.45</i>	<i>\$0.00</i>	<i>100%</i>	<i>\$5,951,726.00</i>
<b>EXPENSE TOTALS</b>		<b>\$9,971,628.45</b>	<b>\$806,414.95</b>	<b>\$0.00</b>	<b>\$9,971,628.45</b>	<b>\$0.00</b>	<b>100%</b>	<b>\$5,951,726.00</b>
<b>Function 2 - Transfer Totals</b>		<b>(\$9,971,628.45)</b>	<b>(\$806,414.95)</b>	<b>\$0.00</b>	<b>(\$9,971,628.45)</b>	<b>\$0.00</b>	<b>100%</b>	<b>(\$5,951,726.00)</b>
Function <b>5 - Capital</b>								
<b>EXPENSE</b>								
<i>Contractual Services</i>								
9130	Tools/Equipment	4,167,598.44	445,266.01	1,715,187.63	2,532,786.19	(80,375.38)	102	1,899,863.45
<i>Contractual Services Totals</i>		<i>\$4,167,598.44</i>	<i>\$445,266.01</i>	<i>\$1,715,187.63</i>	<i>\$2,532,786.19</i>	<i>(\$80,375.38)</i>	<i>102%</i>	<i>\$1,899,863.45</i>
<b>EXPENSE TOTALS</b>		<b>\$4,167,598.44</b>	<b>\$445,266.01</b>	<b>\$1,715,187.63</b>	<b>\$2,532,786.19</b>	<b>(\$80,375.38)</b>	<b>102%</b>	<b>\$1,899,863.45</b>
<b>Function 5 - Capital Totals</b>		<b>(\$4,167,598.44)</b>	<b>(\$445,266.01)</b>	<b>(\$1,715,187.63)</b>	<b>(\$2,532,786.19)</b>	<b>\$80,375.38</b>	<b>102%</b>	<b>(\$1,899,863.45)</b>
Function <b>7 - Major Maintenance</b>								
<b>EXPENSE</b>								
<i>Personnel Services</i>								
9010	Full Time Wages	94,995.00	3,289.70	.00	68,285.11	26,709.89	72	88,057.59
9013	FT Benefits Pd to Emps	6,240.00	217.75	.00	4,473.62	1,766.38	72	6,188.62
9014	FT Benefits Pd for Emps	40,090.00	1,398.96	.00	28,741.32	11,348.68	72	38,926.51
<i>Personnel Services Totals</i>		<i>\$141,325.00</i>	<i>\$4,906.41</i>	<i>\$0.00</i>	<i>\$101,500.05</i>	<i>\$39,824.95</i>	<i>72%</i>	<i>\$133,172.72</i>
<i>Contractual Services</i>								
9420	Outside Services	1,249,667.78	261,114.29	379,857.60	860,613.16	9,197.02	99	1,811,568.08
9990	Unallocated Budget	2,779,180.48	.00	.00	.00	2,779,180.48	0	.00
<i>Contractual Services Totals</i>		<i>\$4,028,848.26</i>	<i>\$261,114.29</i>	<i>\$379,857.60</i>	<i>\$860,613.16</i>	<i>\$2,788,377.50</i>	<i>31%</i>	<i>\$1,811,568.08</i>
<b>EXPENSE TOTALS</b>		<b>\$4,170,173.26</b>	<b>\$266,020.70</b>	<b>\$379,857.60</b>	<b>\$962,113.21</b>	<b>\$2,828,202.45</b>	<b>32%</b>	<b>\$1,944,740.80</b>
<b>Function 7 - Major Maintenance Totals</b>		<b>(\$4,170,173.26)</b>	<b>(\$266,020.70)</b>	<b>(\$379,857.60)</b>	<b>(\$962,113.21)</b>	<b>(\$2,828,202.45)</b>	<b>32%</b>	<b>(\$1,944,740.80)</b>
Function <b>8 - Operations</b>								
<b>EXPENSE</b>								
<i>Personnel Services</i>								
9010	Full Time Wages	12,076,584.58	942,804.06	.00	8,805,837.14	3,270,747.44	73	7,973,590.68
9011	Full Time Overtime	455,574.58	33,543.55	.00	398,021.45	57,553.13	87	430,895.58
9013	FT Benefits Pd to Emps	1,027,938.61	79,049.21	.00	741,486.00	286,452.61	72	735,376.97
9014	FT Benefits Pd for Emps	6,591,022.47	507,860.77	.00	4,763,762.53	1,827,259.94	72	4,625,542.94
9020	Part Time Wages	9,862,097.16	1,655,861.63	.00	8,271,411.40	1,590,685.76	84	7,173,789.42

# General Fund Expense Budget Performance

Fiscal Year to Date 09/30/24

Include Rollup Account and Rollup to Account

Account	Account Description	Amended Budget	Current Month Transactions	YTD Encumbrances	YTD Transactions	Budget - YTD Transactions	% Rec'd	Prior Year YTD
<b>Fund 10 - General Fund</b>								
Function <b>8 - Operations</b>								
<b>EXPENSE</b>								
<i>Personnel Services</i>								
9021	Part Time Overtime	74,327.00	5,094.60	.00	54,962.21	19,364.79	74	64,297.05
9023	PT Benefits Pd to Emps	4,651.00	340.56	.00	3,103.67	1,547.33	67	3,004.86
9024	PT Benefits Pd for Emps	829,851.62	78,583.79	.00	663,967.15	165,884.47	80	557,098.01
<i>Personnel Services Totals</i>		\$30,922,047.02	\$3,303,138.17	\$0.00	\$23,702,551.55	\$7,219,495.47	77%	\$21,563,595.51
<i>Contractual Services</i>								
9110	Operating Supplies	2,047,629.68	202,303.34	29,651.81	1,622,954.04	395,023.83	81	1,522,306.68
9120	Maintenance Materials	.00	.00	.00	117.40	(117.40)	+++	.00
9130	Tools/Equipment	799,282.90	70,393.34	51,371.77	548,145.06	199,766.07	75	469,835.99
9140	Chemicals	573,591.00	31,087.30	12,972.12	519,630.86	40,988.02	93	480,482.60
9150	Equipment Fuel	620,620.00	53,950.26	.00	479,551.32	141,068.68	77	516,476.14
9160	Uniforms	97,205.00	22,278.57	.00	74,448.13	22,756.87	77	78,480.87
9170	Resale Merchandise	926,271.26	81,655.84	.00	1,010,325.15	(84,053.89)	109	931,726.37
9420	Outside Services	3,316,013.20	378,285.96	395,551.25	2,255,328.85	665,133.10	80	2,197,546.98
9430	Insurances	609,161.73	293,416.95	.00	609,161.73	.00	100	571,948.03
9440	Utilities	2,039,502.00	208,214.56	.00	1,541,831.89	497,670.11	76	1,596,544.92
9450	Rents/Leases	230,467.00	20,787.79	6,125.00	162,315.56	62,026.44	73	125,643.49
9460	Postage/Shipping	3,831.00	9.88	.00	1,506.10	2,324.90	39	2,782.53
9510	Memberships	12,100.00	945.00	.00	4,148.48	7,951.52	34	4,569.00
9520	Employee Development	141,795.00	1,382.00	.00	97,494.33	44,300.67	69	80,884.65
9910	Over/Under	(450.00)	(283.57)	.00	(836.06)	386.06	186	(521.89)
9945	Inventory Gain/Loss on Adjustment	500.00	.00	.00	.00	500.00	0	(585.68)
<i>Contractual Services Totals</i>		\$11,417,519.77	\$1,364,427.22	\$495,671.95	\$8,926,122.84	\$1,995,724.98	83%	\$8,578,120.68
<b>EXPENSE TOTALS</b>		\$42,339,566.79	\$4,667,565.39	\$495,671.95	\$32,628,674.39	\$9,215,220.45	78%	\$30,141,716.19
Function <b>8 - Operations</b> Totals		(\$42,339,566.79)	(\$4,667,565.39)	(\$495,671.95)	(\$32,628,674.39)	(\$9,215,220.45)	78%	(\$30,141,716.19)
Function <b>9 - Administration</b>								
<b>EXPENSE</b>								
<i>Personnel Services</i>								
9010	Full Time Wages	5,383,875.30	394,181.43	.00	3,778,536.22	1,605,339.08	70	3,364,492.70
9011	Full Time Overtime	26,426.46	4,662.07	.00	23,670.78	2,755.68	90	28,488.55
9013	FT Benefits Pd to Emps	371,711.77	25,790.63	.00	251,108.64	120,603.13	68	236,801.70
9014	FT Benefits Pd for Emps	2,387,686.96	165,694.96	.00	1,613,276.53	774,410.43	68	1,489,489.06
9020	Part Time Wages	395,630.42	30,725.48	.00	207,246.45	188,383.97	52	260,059.82
9021	Part Time Overtime	.00	.00	.00	482.79	(482.79)	+++	292.29
9024	PT Benefits Pd for Emps	32,183.76	1,440.95	.00	14,243.76	17,940.00	44	16,824.61

# General Fund Expense Budget Performance

Fiscal Year to Date 09/30/24

Include Rollup Account and Rollup to Account

Account	Account Description	Amended Budget	Current Month Transactions	YTD Encumbrances	YTD Transactions	Budget - YTD Transactions	% Rec'd	Prior Year YTD
<b>Fund 10 - General Fund</b>								
Function 9 - Administration								
EXPENSE								
	<i>Personnel Services Totals</i>	\$8,597,514.67	\$622,495.52	\$0.00	\$5,888,565.17	\$2,708,949.50	68%	\$5,396,448.73
	<i>Contractual Services</i>							
9110	Operating Supplies	366,260.50	34,706.82	6,386.49	157,201.84	202,672.17	45	138,753.13
9130	Tools/Equipment	254,795.16	4,973.51	30,435.66	68,096.41	156,263.09	39	94,012.99
9140	Chemicals	4,700.00	1,160.00	.00	4,149.87	550.13	88	838.63
9150	Equipment Fuel	60,955.00	1,509.82	.00	15,692.01	45,262.99	26	15,027.04
9160	Uniforms	6,800.00	9.09	.00	2,254.67	4,545.33	33	4,485.51
9410	Professional Services	769,120.28	31,396.63	155,108.02	259,345.83	354,666.43	54	132,843.77
9420	Outside Services	3,607,173.07	194,328.09	357,445.65	1,783,247.82	1,466,479.60	59	5,972,245.82
9430	Insurances	178,381.08	82,428.54	.00	178,381.08	.00	100	167,925.77
9440	Utilities	178,553.90	11,434.95	.00	115,829.24	62,724.66	65	137,546.40
9450	Rents/Leases	1,820.00	.00	.00	498.59	1,321.41	27	420.00
9460	Postage/Shipping	16,000.00	5,009.50	.00	15,438.22	561.78	96	10,369.34
9499	Miscellaneous	14,000.00	.00	.00	250.00	13,750.00	2	4,100.00
9510	Memberships	27,981.00	354.99	.00	14,494.89	13,486.11	52	19,767.68
9520	Employee Development	206,257.20	5,290.34	2,570.00	89,245.46	114,441.74	45	34,258.35
9940	Inventory Variance	.00	20.36	.00	20.36	(20.36)	+++	(.17)
	<i>Contractual Services Totals</i>	\$5,692,797.19	\$372,622.64	\$551,945.82	\$2,704,146.29	\$2,436,705.08	57%	\$6,732,594.26
	<b>EXPENSE TOTALS</b>	\$14,290,311.86	\$995,118.16	\$551,945.82	\$8,592,711.46	\$5,145,654.58	64%	\$12,129,042.99
	Function 9 - Administration Totals	(\$14,290,311.86)	(\$995,118.16)	(\$551,945.82)	(\$8,592,711.46)	(\$5,145,654.58)	64%	(\$12,129,042.99)
	Fund 10 - General Fund Totals	\$74,939,278.80	\$7,180,385.21	\$3,142,663.00	\$54,687,913.70	\$17,108,702.10		\$52,067,089.43
	Grand Totals	\$74,939,278.80	\$7,180,385.21	\$3,142,663.00	\$54,687,913.70	\$17,108,702.10		\$52,067,089.43

# General Fund Expense Budget by Organization

Through 09/30/24  
 Prior Fiscal Year Activity Included  
 Summary Listing

Organization	Amended Budget	Current Month Transactions	YTD Encumbrances	YTD Transactions	Budget - YTD Transactions	% Rec'd	Prior Year YTD
<b>Fund 10 - General Fund</b>							
<b>EXPENSE</b>							
Function 2 - Transfer							
Location 100 - Administrative Office							
Activity 990 - General	9,971,628.45	806,414.95	.00	9,971,628.45	.00	100	5,951,726.00
Location 100 - Administrative Office	\$9,971,628.45	\$806,414.95	\$0.00	\$9,971,628.45	\$0.00	100%	\$5,951,726.00
Function 2 - Transfer Totals	\$9,971,628.45	\$806,414.95	\$0.00	\$9,971,628.45	\$0.00	100%	\$5,951,726.00
Function 5 - Capital							
Location 100 - Administrative Office							
Activity 180 - Natural Resources	260,000.00	226,023.00	.00	226,023.00	33,977.00	87	34,798.55
Location 100 - Administrative Office	\$260,000.00	\$226,023.00	\$0.00	\$226,023.00	\$33,977.00	87%	\$34,798.55
Location 102 - Lake St. Clair							
Activity 531 - Pool	10,383.33	.00	.00	10,383.33	.00	100	6,071.00
Activity 730 - Police	52,897.00	.00	.00	52,897.00	.00	100	.00
Activity 880 - Interpretive Center/Mill	.00	.00	.00	.00	.00	+++	11,062.77
Activity 990 - General	26,139.02	.00	.00	26,139.02	.00	100	308,296.04
Location 102 - Lake St. Clair Totals	\$89,419.35	\$0.00	\$0.00	\$89,419.35	\$0.00	100%	\$325,429.81
Location 104 - Kensington							
Activity 650 - Golf Course	.00	.00	.00	.00	.00	+++	219,608.03
Activity 730 - Police	52,897.00	.00	.00	52,897.00	.00	100	.00
Activity 881 - Farm Learning Center	30,406.70	.00	4,182.21	26,224.49	.00	100	.00
Activity 990 - General	278,547.33	.00	190,000.00	88,547.33	.00	100	220,287.19
Location 104 - Kensington Totals	\$361,851.03	\$0.00	\$194,182.21	\$167,668.82	\$0.00	100%	\$439,895.22
Location 106 - Lower Huron/Will/Oakwoods							
Activity 650 - Golf Course	192,602.59	.00	.00	192,602.59	.00	100	77,996.00
Activity 730 - Police	52,897.00	.00	.00	52,897.00	.00	100	121,410.00
Activity 880 - Interpretive Center/Mill	76,180.00	.00	.00	76,180.00	.00	100	.00
Activity 990 - General	369,325.38	.00	190,000.00	178,889.41	435.97	100	319,469.58
Location 106 - Lower	\$691,004.97	\$0.00	\$190,000.00	\$500,569.00	\$435.97	100%	\$518,875.58
Location 108 - Hudson Mills/Dexter/Delhi							
Activity 650 - Golf Course	129,288.29	.00	80,677.97	48,610.32	.00	100	91,511.44
Activity 730 - Police	52,897.00	.00	.00	52,897.00	.00	100	40,470.00
Activity 990 - General	352,720.23	.00	190,000.00	162,720.23	.00	100	.00
Location 108 - Hudson	\$534,905.52	\$0.00	\$270,677.97	\$264,227.55	\$0.00	100%	\$131,981.44
Location 109 - Stony Creek							
Activity 537 - Ripslide	112,500.00	119,000.00	119,000.00	119,000.00	(125,500.00)	212	.00
Activity 650 - Golf Course	714,521.79	.00	714,521.79	.00	.00	100	.00
Activity 990 - General	412,165.64	.00	.00	403,579.07	8,586.57	98	292,645.61



# General Fund Expense Budget by Organization

Through 09/30/24  
Prior Fiscal Year Activity Included  
Summary Listing

Organization	Amended Budget	Current Month Transactions	YTD Encumbrances	YTD Transactions	Budget - YTD Transactions	% Rec'd	Prior Year YTD
<b>Fund 10 - General Fund</b>							
<b>EXPENSE</b>							
<b>Function 5 - Capital</b>							
Location 109 - Stony Creek Totals	\$1,239,187.43	\$119,000.00	\$833,521.79	\$522,579.07	(\$116,913.43)	109%	\$292,645.61
Location 112 - Lake Erie							
Activity 650 - Golf Course	85,069.82	.00	.00	85,069.82	.00	100	23,935.50
Activity 990 - General	284,372.68	.00	.00	284,372.68	.00	100	.00
Location 112 - Lake Erie Totals	\$369,442.50	\$0.00	\$0.00	\$369,442.50	\$0.00	100%	\$23,935.50
Location 113 - Wolcott							
Activity 990 - General	130,266.06	65,329.70	.00	130,266.06	.00	100	23,290.29
Location 113 - Wolcott Totals	\$130,266.06	\$65,329.70	\$0.00	\$130,266.06	\$0.00	100%	\$23,290.29
Location 115 - Indian Springs							
Activity 650 - Golf Course	237,762.14	.00	134,516.86	101,120.28	2,125.00	99	16,894.00
Activity 990 - General	55,247.00	.00	.00	55,247.00	.00	100	.00
Location 115 - Indian Springs Totals	\$293,009.14	\$0.00	\$134,516.86	\$156,367.28	\$2,125.00	99%	\$16,894.00
Location 116 - Huron Meadows							
Activity 650 - Golf Course	163,599.05	.00	92,288.80	71,310.25	.00	100	35,060.17
Activity 990 - General	34,913.39	34,913.31	.00	34,913.31	.08	100	57,057.28
Location 116 - Huron Meadows Totals	\$198,512.44	\$34,913.31	\$92,288.80	\$106,223.56	\$0.08	100%	\$92,117.45
Function 5 - Capital Totals	\$4,167,598.44	\$445,266.01	\$1,715,187.63	\$2,532,786.19	(\$80,375.38)	102%	\$1,899,863.45
<b>Function 7 - Major Maintenance</b>							
Location 100 - Administrative Office							
Activity 192 - Engineering	39,824.95	.00	.00	.00	39,824.95	0	.00
Location 100 - Administrative Office Totals	\$39,824.95	\$0.00	\$0.00	\$0.00	\$39,824.95	0%	\$0.00
Location 102 - Lake St. Clair							
Activity 531 - Pool	24,050.00	.00	.00	24,050.00	.00	100	.00
Activity 535 - Sprayzone	16,739.00	.00	.00	16,739.00	.00	100	.00
Activity 540 - Dockage/Boat Storage	264,646.83	251,634.10	.00	264,412.61	234.22	100	3,501.03
Activity 655 - Par 3/Foot Golf	10,660.00	.00	.00	10,660.00	.00	100	.00
Activity 990 - General	501,800.00	.00	.00	.00	501,800.00	0	366,919.95
Location 102 - Lake St. Clair Totals	\$817,895.83	\$251,634.10	\$0.00	\$315,861.61	\$502,034.22	39%	\$370,420.98
Location 104 - Kensington							
Activity 535 - Sprayzone	10,206.00	.00	10,206.00	.00	.00	100	97,399.09
Activity 650 - Golf Course	.00	.00	.00	.00	.00	+++	14,957.00
Activity 660 - Disc/Adventure Golf	11,000.00	26.28	.00	10,195.55	804.45	93	.00
Activity 710 - Administrative	.00	.00	.00	.00	.00	+++	12,781.00
Activity 990 - General	866,185.69	.00	56,543.62	45,398.89	764,243.18	12	92,227.05
Location 104 - Kensington Totals	\$887,391.69	\$26.28	\$66,749.62	\$55,594.44	\$765,047.63	14%	\$217,364.14

# General Fund Expense Budget by Organization

Through 09/30/24  
Prior Fiscal Year Activity Included  
Summary Listing

Organization	Amended Budget	Current Month Transactions	YTD Encumbrances	YTD Transactions	Budget - YTD Transactions	% Rec'd	Prior Year YTD
<b>Fund 10 - General Fund</b>							
<b>EXPENSE</b>							
<b>Function 7 - Major Maintenance</b>							
<b>Location 106 - Lower Huron/Will/Oakwoods</b>							
Activity 531 - Pool	15,000.00	9,600.00	.00	9,600.00	5,400.00	64	.00
Activity 532 - Waterpark	290,533.38	1,107.95	230,779.80	56,998.58	2,755.00	99	41,050.64
Activity 590 - Tolling	.00	.00	.00	.00	.00	+++	75,305.94
Activity 990 - General	267,778.78	.00	.00	3,778.38	264,000.40	1	560,625.05
<b>Location 106 - Lower</b>	<b>\$573,312.16</b>	<b>\$10,707.95</b>	<b>\$230,779.80</b>	<b>\$70,376.96</b>	<b>\$272,155.40</b>	<b>53%</b>	<b>\$676,981.63</b>
<b>Location 108 - Hudson Mills/Dexter/Delhi</b>							
Activity 650 - Golf Course	13,000.00	.00	.00	13,000.00	.00	100	89,607.38
Activity 710 - Administrative	.00	.00	.00	.00	.00	+++	19,681.50
Activity 990 - General	160,000.00	.00	.00	.00	160,000.00	0	.00
<b>Location 108 - Hudson</b>	<b>\$173,000.00</b>	<b>\$0.00</b>	<b>\$0.00</b>	<b>\$13,000.00</b>	<b>\$160,000.00</b>	<b>8%</b>	<b>\$109,288.88</b>
<b>Location 109 - Stony Creek</b>							
Activity 538 - Beach	.00	.00	.00	.00	.00	+++	32,315.88
Activity 650 - Golf Course	.00	.00	.00	.00	.00	+++	43,052.02
Activity 990 - General	145,696.45	.00	54,244.18	24,242.02	67,210.25	54	71,287.40
<b>Location 109 - Stony Creek Totals</b>	<b>\$145,696.45</b>	<b>\$0.00</b>	<b>\$54,244.18</b>	<b>\$24,242.02</b>	<b>\$67,210.25</b>	<b>54%</b>	<b>\$146,655.30</b>
<b>Location 112 - Lake Erie</b>							
Activity 531 - Pool	.00	.00	.00	.00	.00	+++	159,039.93
Activity 540 - Dockage/Boat Storage	45,020.27	2,337.52	.00	45,020.27	.00	100	1,253.77
Activity 650 - Golf Course	88,029.21	1,168.76	.00	88,029.21	.00	100	.00
Activity 880 - Interpretive Center/Mill	11,825.10	146.09	.00	11,825.10	.00	100	37.72
Activity 990 - General	928,177.60	.00	28,084.00	338,163.60	561,930.00	39	67,607.82
<b>Location 112 - Lake Erie Totals</b>	<b>\$1,073,052.18</b>	<b>\$3,652.37</b>	<b>\$28,084.00</b>	<b>\$483,038.18</b>	<b>\$561,930.00</b>	<b>48%</b>	<b>\$227,939.24</b>
<b>Location 113 - Wolcott</b>							
Activity 990 - General	50,000.00	.00	.00	.00	50,000.00	0	.00
<b>Location 113 - Wolcott Totals</b>	<b>\$50,000.00</b>	<b>\$0.00</b>	<b>\$0.00</b>	<b>\$0.00</b>	<b>\$50,000.00</b>	<b>0%</b>	<b>\$0.00</b>
<b>Location 115 - Indian Springs</b>							
Activity 650 - Golf Course	.00	.00	.00	.00	.00	+++	105,536.66
Activity 990 - General	260,000.00	.00	.00	.00	260,000.00	0	.00
<b>Location 115 - Indian Springs Totals</b>	<b>\$260,000.00</b>	<b>\$0.00</b>	<b>\$0.00</b>	<b>\$0.00</b>	<b>\$260,000.00</b>	<b>0%</b>	<b>\$105,536.66</b>
<b>Location 116 - Huron Meadows</b>							
Activity 650 - Golf Course	.00	.00	.00	.00	.00	+++	90,553.97
Activity 990 - General	150,000.00	.00	.00	.00	150,000.00	0	.00
<b>Location 116 - Huron Meadows Totals</b>	<b>\$150,000.00</b>	<b>\$0.00</b>	<b>\$0.00</b>	<b>\$0.00</b>	<b>\$150,000.00</b>	<b>0%</b>	<b>\$90,553.97</b>
<b>Function 7 - Major Maintenance Totals</b>	<b>\$4,170,173.26</b>	<b>\$266,020.70</b>	<b>\$379,857.60</b>	<b>\$962,113.21</b>	<b>\$2,828,202.45</b>	<b>32%</b>	<b>\$1,944,740.80</b>

# General Fund Expense Budget by Organization

Through 09/30/24  
 Prior Fiscal Year Activity Included  
 Summary Listing

Organization	Amended Budget	Current Month Transactions	YTD Encumbrances	YTD Transactions	Budget - YTD Transactions	% Rec'd	Prior Year YTD
<b>Fund 10 - General Fund</b>							
<b>EXPENSE</b>							
Function <b>8 - Operations</b>							
Location <b>100 - Administrative Office</b>							
Activity <b>380 - Outside Lease/Rent</b>	36,050.00	.00	.00	35,915.39	134.61	100	35,097.27
Activity <b>590 - Tolling</b>	31,700.00	537.21	.00	17,941.81	13,758.19	57	17,291.23
Activity <b>710 - Administrative</b>	55,150.00	.00	.00	.00	55,150.00	0	.00
Activity <b>730 - Police</b>	.00	.00	.00	.00	.00	+++	31.73
Activity <b>990 - General</b>	.00	29.00	.00	.00	.00	+++	.00
Location <b>100 - Administrative Office</b>	<b>\$122,900.00</b>	<b>\$566.21</b>	<b>\$0.00</b>	<b>\$53,857.20</b>	<b>\$69,042.80</b>	<b>44%</b>	<b>\$52,420.23</b>
Location <b>102 - Lake St. Clair</b>							
Activity <b>180 - Natural Resources</b>	160,734.99	2,459.00	20,000.00	60,188.23	80,546.76	50	52,027.78
Activity <b>531 - Pool</b>	410,676.60	56,880.71	.00	335,247.31	75,429.29	82	297,202.79
Activity <b>535 - Sprayzone</b>	13,647.06	669.88	.00	7,103.93	6,543.13	52	8,318.63
Activity <b>538 - Beach</b>	18,898.80	1,576.14	.00	14,644.86	4,253.94	77	12,030.20
Activity <b>540 - Dockage/Boat Storage</b>	100,312.34	15,952.23	.00	75,941.27	24,371.07	76	75,646.71
Activity <b>565 - Plaza Concession</b>	7,215.00	.00	.00	7,029.38	185.62	97	3,942.21
Activity <b>590 - Tolling</b>	155,695.33	19,454.40	4,688.87	123,515.12	27,491.34	82	112,875.39
Activity <b>630 - Activity Center Rental</b>	65,659.02	3,883.85	9,346.00	35,645.60	20,667.42	69	30,926.41
Activity <b>640 - Shelter Reservations</b>	1,082.00	8.80	.00	81.05	1,000.95	7	.00
Activity <b>655 - Par 3/Foot Golf</b>	141,391.21	16,854.78	.00	108,143.80	33,247.41	76	90,444.75
Activity <b>660 - Disc/Adventure Golf</b>	22,391.44	2,020.49	.00	19,211.23	3,180.21	86	18,246.83
Activity <b>670 - Trackless Train</b>	44,629.62	7,461.35	.00	35,109.50	9,520.12	79	37,645.95
Activity <b>700 - Special Events</b>	76,919.00	11,995.66	.00	63,430.92	13,488.08	82	58,711.61
Activity <b>710 - Administrative</b>	879,259.06	86,720.63	.00	640,936.67	238,322.39	73	576,146.08
Activity <b>730 - Police</b>	916,170.92	94,672.97	21,709.97	700,278.35	194,182.60	79	566,492.39
Activity <b>870 - Wildlife Management</b>	18,200.00	.00	5,226.00	10,452.00	2,522.00	86	11,552.00
Activity <b>880 - Interpretive Center/Mill</b>	363,000.14	28,714.38	.00	272,691.44	90,308.70	75	254,272.32
Activity <b>990 - General</b>	1,991,117.68	249,265.15	7,040.62	1,522,131.52	461,945.54	77	1,480,729.44
Activity <b>991 - Joint Government Maint</b>	70,184.00	1,775.39	.00	59,542.01	10,641.99	85	40,177.48
Location <b>102 - Lake St. Clair</b> Totals	<b>\$5,457,184.21</b>	<b>\$600,365.81</b>	<b>\$68,011.46</b>	<b>\$4,091,324.19</b>	<b>\$1,297,848.56</b>	<b>76%</b>	<b>\$3,727,388.97</b>
Location <b>104 - Kensington</b>							
Activity <b>180 - Natural Resources</b>	171,381.97	67,996.93	7,725.00	157,642.10	6,014.87	96	176,661.16
Activity <b>532 - Waterpark</b>	.00	.00	.00	65.00	(65.00)	+++	4.94
Activity <b>535 - Sprayzone</b>	231,753.16	39,520.03	.00	211,929.30	19,823.86	91	171,626.64
Activity <b>538 - Beach</b>	219,147.67	31,314.99	.00	205,678.12	13,469.55	94	206,824.81
Activity <b>540 - Dockage/Boat Storage</b>	3,975.98	1,066.82	.00	2,085.16	1,890.82	52	1,858.35
Activity <b>550 - Boat Rental</b>	176,344.33	25,090.82	.00	153,765.08	22,579.25	87	125,877.08

# General Fund Expense Budget by Organization

Through 09/30/24  
 Prior Fiscal Year Activity Included  
 Summary Listing

Organization	Amended Budget	Current Month Transactions	YTD Encumbrances	YTD Transactions	Budget - YTD Transactions	% Rec'd	Prior Year YTD
<b>Fund 10 - General Fund</b>							
<b>EXPENSE</b>							
Function <b>8 - Operations</b>							
Location <b>104 - Kensington</b>							
Activity <b>560 - Excursion Boat</b>	53,346.39	10,241.78	.00	40,425.67	12,920.72	76	29,744.35
Activity <b>580 - Cross Country Skiing</b>	23,872.00	1,262.30	.00	8,949.92	14,922.08	37	11,244.34
Activity <b>590 - Tolling</b>	380,142.16	53,540.81	8,571.17	293,272.43	78,298.56	79	285,606.23
Activity <b>615 - Group Camping</b>	775.00	.00	.00	50.00	725.00	6	50.00
Activity <b>635 - Mobile Stage</b>	977.00	.00	.00	.00	977.00	0	.00
Activity <b>650 - Golf Course</b>	895,862.12	105,713.15	271.55	803,329.65	92,260.92	90	712,809.32
Activity <b>660 - Disc/Adventure Golf</b>	106,797.23	19,524.27	.00	87,642.39	19,154.84	82	67,748.52
Activity <b>700 - Special Events</b>	86,892.00	7,941.82	.00	81,131.51	5,760.49	93	73,835.70
Activity <b>710 - Administrative</b>	1,069,635.30	110,085.42	.00	832,168.97	237,466.33	78	738,039.91
Activity <b>730 - Police</b>	1,284,411.60	142,091.26	19,209.97	974,476.81	290,724.82	77	926,533.75
Activity <b>870 - Wildlife Management</b>	15,110.00	.00	4,485.00	9,970.00	655.00	96	41,431.65
Activity <b>880 - Interpretive Center/Mill</b>	442,849.72	32,809.95	.00	298,482.80	144,366.92	67	294,083.55
Activity <b>881 - Farm Learning Center</b>	1,028,567.57	100,110.29	3,630.00	766,531.33	258,406.24	75	656,966.99
Activity <b>882 - Mobile Learning Center</b>	171,881.36	13,716.43	.00	125,663.00	46,218.36	73	149,165.05
Activity <b>990 - General</b>	2,437,550.70	225,026.87	8,054.60	1,939,789.65	489,706.45	80	1,872,812.76
Activity <b>991 - Joint Government Maint</b>	18,518.62	1,144.78	.00	3,061.30	15,457.32	17	3,254.85
Location <b>104 - Kensington Totals</b>	\$8,819,791.88	\$988,198.72	\$51,947.29	\$6,996,110.19	\$1,771,734.40	80%	\$6,546,179.95
Location <b>106 - Lower Huron/Will/Oakwoods</b>							
Activity <b>180 - Natural Resources</b>	188,328.44	82,989.49	11,000.00	176,648.78	679.66	100	104,988.62
Activity <b>531 - Pool</b>	304,758.53	45,747.98	.00	328,758.36	(23,999.83)	108	306,854.87
Activity <b>532 - Waterpark</b>	1,020,440.51	223,454.62	.00	1,034,119.88	(13,679.37)	101	850,965.80
Activity <b>550 - Boat Rental</b>	7,307.00	452.94	.00	7,305.71	1.29	100	5,121.24
Activity <b>590 - Tolling</b>	311,777.14	50,792.99	2,936.27	252,605.56	56,235.31	82	237,055.39
Activity <b>610 - Family Camping</b>	10,567.00	615.55	.00	2,887.57	7,679.43	27	5,250.80
Activity <b>615 - Group Camping</b>	1,330.00	.00	.00	178.00	1,152.00	13	178.00
Activity <b>650 - Golf Course</b>	779,093.18	133,176.40	271.57	684,834.48	93,987.13	88	613,436.44
Activity <b>660 - Disc/Adventure Golf</b>	6,300.00	.00	.00	.00	6,300.00	0	.00
Activity <b>700 - Special Events</b>	62,448.00	2,441.43	.00	49,538.60	12,909.40	79	40,439.49
Activity <b>710 - Administrative</b>	926,161.22	97,262.30	507.90	669,393.08	256,260.24	72	645,760.33
Activity <b>730 - Police</b>	1,112,403.86	127,314.43	11,619.97	886,897.05	213,886.84	81	705,478.43
Activity <b>870 - Wildlife Management</b>	800.00	462.33	.00	595.16	204.84	74	17,004.62
Activity <b>880 - Interpretive Center/Mill</b>	336,362.33	29,803.53	4,815.89	275,696.11	55,850.33	83	222,628.40
Activity <b>882 - Mobile Learning Center</b>	308,729.06	25,025.44	.00	215,129.41	93,599.65	70	135,478.02
Activity <b>884 - Community Outreach</b>	478,349.44	30,962.62	4,272.00	263,903.13	210,174.31	56	182,861.12

# General Fund Expense Budget by Organization

Through 09/30/24  
Prior Fiscal Year Activity Included  
Summary Listing

Organization	Amended Budget	Current Month Transactions	YTD Encumbrances	YTD Transactions	Budget - YTD Transactions	% Rec'd	Prior Year YTD
<b>Fund 10 - General Fund</b>							
<b>EXPENSE</b>							
Function <b>8 - Operations</b>							
Location <b>106 - Lower Huron/Will/Oakwoods</b>							
Activity <b>990 - General</b>	2,482,171.95	232,949.92	13,337.42	1,839,294.14	629,540.39	75	1,715,355.72
Location <b>106 - Lower</b>	\$8,337,327.66	\$1,083,451.97	\$48,761.02	\$6,687,785.02	\$1,600,781.62	81%	\$5,788,857.29
Location <b>108 - Hudson Mills/Dexter/Delhi</b>							
Activity <b>180 - Natural Resources</b>	78,613.00	21,246.35	23,000.00	44,421.95	11,191.05	86	69,681.12
Activity <b>537 - Ripslide</b>	.00	.00	.00	.00	.00	+++	48.99
Activity <b>550 - Boat Rental</b>	8,124.00	552.00	.00	8,073.03	50.97	99	1,350.00
Activity <b>580 - Cross Country Skiing</b>	7,206.00	.00	.00	476.16	6,729.84	7	308.06
Activity <b>590 - Tolling</b>	113,826.61	13,988.11	2,228.87	87,556.05	24,041.69	79	75,834.36
Activity <b>615 - Group Camping</b>	640.00	.00	.00	.00	640.00	0	38.99
Activity <b>650 - Golf Course</b>	734,243.87	83,431.22	1,496.55	610,227.88	122,519.44	83	547,649.91
Activity <b>660 - Disc/Adventure Golf</b>	13,762.00	90.00	.00	3,736.22	10,025.78	27	8,345.34
Activity <b>700 - Special Events</b>	43,714.00	4,429.43	.00	25,357.47	18,356.53	58	27,611.39
Activity <b>710 - Administrative</b>	607,645.10	51,259.13	.00	448,325.09	159,320.01	74	440,844.29
Activity <b>730 - Police</b>	669,266.03	72,333.07	11,619.97	505,564.13	152,081.93	77	483,891.06
Activity <b>870 - Wildlife Management</b>	501.00	.00	.00	500.00	1.00	100	9,578.23
Activity <b>880 - Interpretive Center/Mill</b>	148,625.12	335.06	.00	83,481.25	65,143.87	56	102,119.14
Activity <b>990 - General</b>	808,410.51	86,643.73	5,113.70	646,405.77	156,891.04	81	591,103.26
Activity <b>991 - Joint Government Maint</b>	24,873.00	966.14	.00	16,145.82	8,727.18	65	11,456.81
Location <b>108 - Hudson</b>	\$3,259,450.24	\$335,274.24	\$43,459.09	\$2,480,270.82	\$735,720.33	77%	\$2,369,860.95
Location <b>109 - Stony Creek</b>							
Activity <b>180 - Natural Resources</b>	211,495.00	6,166.68	86,908.05	85,812.90	38,774.05	82	82,757.98
Activity <b>537 - Ripslide</b>	26,751.00	.00	.00	19,768.15	6,982.85	74	41,252.68
Activity <b>538 - Beach</b>	345,709.56	50,307.92	.00	328,170.21	17,539.35	95	357,851.25
Activity <b>540 - Dockage/Boat Storage</b>	18,051.82	3,698.86	.00	5,193.47	12,858.35	29	19,312.76
Activity <b>550 - Boat Rental</b>	144,025.10	16,745.88	.00	138,444.50	5,580.60	96	93,586.12
Activity <b>580 - Cross Country Skiing</b>	4,804.00	.00	.00	2,250.12	2,553.88	47	2,666.09
Activity <b>590 - Tolling</b>	185,818.49	17,927.39	7,159.67	127,298.32	51,360.50	72	132,068.44
Activity <b>610 - Family Camping</b>	24,024.03	3,981.81	.00	23,604.32	419.71	98	18,082.12
Activity <b>635 - Mobile Stage</b>	.00	.00	.00	.00	.00	+++	1,921.75
Activity <b>650 - Golf Course</b>	1,006,300.21	127,227.71	9,733.36	910,365.69	86,201.16	91	839,354.94
Activity <b>660 - Disc/Adventure Golf</b>	28,309.06	5,165.08	.00	17,990.23	10,318.83	64	17,552.26
Activity <b>700 - Special Events</b>	83,410.00	2,911.33	2,984.52	59,693.91	20,731.57	75	68,984.35
Activity <b>710 - Administrative</b>	896,985.76	98,509.97	507.90	747,382.98	149,094.88	83	715,598.86
Activity <b>730 - Police</b>	1,079,124.83	104,074.55	9,930.06	808,339.08	260,855.69	76	625,300.15

# General Fund Expense Budget by Organization

Through 09/30/24  
Prior Fiscal Year Activity Included  
Summary Listing

Organization	Amended Budget	Current Month Transactions	YTD Encumbrances	YTD Transactions	Budget - YTD Transactions	% Rec'd	Prior Year YTD
<b>Fund 10 - General Fund</b>							
<b>EXPENSE</b>							
Function <b>8 - Operations</b>							
Location <b>109 - Stony Creek</b>							
Activity <b>870 - Wildlife Management</b>	16,109.00	.00	3,900.00	9,286.14	2,922.86	82	23,255.53
Activity <b>880 - Interpretive Center/Mill</b>	393,464.50	34,511.51	.00	290,393.51	103,070.99	74	262,913.08
Activity <b>882 - Mobile Learning Center</b>	165,693.25	13,225.74	.00	127,053.68	38,639.57	77	142,402.49
Activity <b>990 - General</b>	1,943,735.78	218,179.64	8,236.60	1,515,165.47	420,333.71	78	1,340,225.93
Activity <b>991 - Joint Government Maint</b>	6,470.00	1,016.96	.00	5,211.35	1,258.65	81	2,873.34
Location <b>109 - Stony Creek Totals</b>	<b>\$6,580,281.39</b>	<b>\$703,651.03</b>	<b>\$129,360.16</b>	<b>\$5,221,424.03</b>	<b>\$1,229,497.20</b>	<b>81%</b>	<b>\$4,787,960.12</b>
Location <b>112 - Lake Erie</b>							
Activity <b>180 - Natural Resources</b>	55,013.00	.00	30,000.00	10,667.54	14,345.46	74	51,629.35
Activity <b>531 - Pool</b>	41,355.24	7,802.52	.00	30,765.66	10,589.58	74	47,163.80
Activity <b>540 - Dockage/Boat Storage</b>	129,996.82	16,893.29	.00	80,994.32	49,002.50	62	78,300.25
Activity <b>590 - Tolling</b>	91,245.00	13,670.81	2,453.42	73,111.96	15,679.62	83	62,190.76
Activity <b>640 - Shelter Reservations</b>	5,400.00	.00	.00	4,900.00	500.00	91	.00
Activity <b>650 - Golf Course</b>	922,190.72	126,854.12	271.65	778,167.93	143,751.14	84	674,525.66
Activity <b>700 - Special Events</b>	45,550.00	(263.34)	.00	35,858.87	9,691.13	79	38,224.16
Activity <b>710 - Administrative</b>	714,920.35	64,747.97	.00	518,767.89	196,152.46	73	478,612.48
Activity <b>730 - Police</b>	750,425.13	65,044.25	7,684.01	466,510.23	276,230.89	63	489,089.79
Activity <b>870 - Wildlife Management</b>	8,900.00	.00	.00	2,816.81	6,083.19	32	6,425.58
Activity <b>880 - Interpretive Center/Mill</b>	346,493.56	35,321.24	.00	205,762.89	140,730.67	59	236,755.85
Activity <b>990 - General</b>	1,179,532.98	120,551.93	4,000.00	868,968.83	306,564.15	74	875,920.72
Location <b>112 - Lake Erie Totals</b>	<b>\$4,291,022.80</b>	<b>\$450,622.79</b>	<b>\$44,409.08</b>	<b>\$3,077,292.93</b>	<b>\$1,169,320.79</b>	<b>73%</b>	<b>\$3,038,838.40</b>
Location <b>113 - Wolcott</b>							
Activity <b>180 - Natural Resources</b>	45,675.97	1,495.60	17,916.50	24,017.73	3,741.74	92	23,521.90
Activity <b>590 - Tolling</b>	9,045.00	282.19	610.67	2,920.35	5,513.98	39	4,255.71
Activity <b>615 - Group Camping</b>	6,165.38	653.99	.00	4,290.41	1,874.97	70	4,540.21
Activity <b>630 - Activity Center Rental</b>	28,236.72	2,119.15	.00	15,623.28	12,613.44	55	16,527.38
Activity <b>650 - Golf Course</b>	.00	(1,452.50)	.00	.00	.00	+++	.00
Activity <b>700 - Special Events</b>	9,650.00	794.79	.00	5,194.79	4,455.21	54	.00
Activity <b>710 - Administrative</b>	47,910.51	6,041.04	.00	32,145.73	15,764.78	67	29,734.98
Activity <b>730 - Police</b>	72,233.92	2,137.46	.00	30,557.87	41,676.05	42	91,474.97
Activity <b>880 - Interpretive Center/Mill</b>	74,074.00	7,521.19	.00	38,397.88	35,676.12	52	61,042.55
Activity <b>881 - Farm Learning Center</b>	1,056,407.12	81,701.79	17,305.82	709,085.99	330,015.31	69	665,591.06
Activity <b>990 - General</b>	288,461.04	24,762.40	.00	230,741.12	57,719.92	80	197,495.98
Location <b>113 - Wolcott Totals</b>	<b>\$1,637,859.66</b>	<b>\$126,057.10</b>	<b>\$35,832.99</b>	<b>\$1,092,975.15</b>	<b>\$509,051.52</b>	<b>69%</b>	<b>\$1,094,184.74</b>

# General Fund Expense Budget by Organization

Through 09/30/24  
Prior Fiscal Year Activity Included  
Summary Listing

Organization	Amended Budget	Current Month Transactions	YTD Encumbrances	YTD Transactions	Budget - YTD Transactions	% Rec'd	Prior Year YTD
<b>Fund 10 - General Fund</b>							
<b>EXPENSE</b>							
<b>Function 8 - Operations</b>							
<b>Location 115 - Indian Springs</b>							
Activity 180 - Natural Resources	131,394.19	782.82	47,008.21	76,514.91	7,871.07	94	58,794.81
Activity 535 - Sprayzone	6,690.00	719.77	.00	4,881.55	1,808.45	73	5,565.89
Activity 580 - Cross Country Skiing	2,274.00	.00	.00	.00	2,274.00	0	464.13
Activity 590 - Tolling	74,270.75	7,404.23	1,376.27	51,899.60	20,994.88	72	51,309.03
Activity 630 - Activity Center Rental	26,828.44	2,321.83	.00	20,560.82	6,267.62	77	18,905.02
Activity 650 - Golf Course	884,281.48	112,437.14	861.51	795,084.32	88,335.65	90	752,081.72
Activity 700 - Special Events	10,000.00	6,412.87	.00	7,618.31	2,381.69	76	2,493.08
Activity 710 - Administrative	315,595.51	28,422.93	.00	231,043.66	84,551.85	73	195,572.86
Activity 730 - Police	77,662.04	9,658.87	.00	41,215.92	36,446.12	53	29,466.95
Activity 870 - Wildlife Management	2,011.00	111.66	.00	1,109.04	901.96	55	14,225.47
Activity 883 - Environmental Disc	466,110.86	44,297.72	.00	365,767.46	100,343.40	78	327,714.78
Activity 990 - General	392,225.12	28,186.63	12,161.61	247,590.87	132,472.64	66	232,931.20
<b>Location 115 - Indian Springs Totals</b>	<b>\$2,389,343.39</b>	<b>\$240,756.47</b>	<b>\$61,407.60</b>	<b>\$1,843,286.46</b>	<b>\$484,649.33</b>	<b>80%</b>	<b>\$1,689,524.94</b>
<b>Location 116 - Huron Meadows</b>							
Activity 180 - Natural Resources	53,533.00	1,347.21	7,675.00	31,783.20	14,074.80	74	26,260.80
Activity 580 - Cross Country Skiing	75,325.00	600.00	.00	25,635.28	49,689.72	34	47,288.54
Activity 590 - Tolling	3,165.00	124.77	.00	124.77	3,040.23	4	.00
Activity 650 - Golf Course	804,919.91	94,044.07	2,721.56	687,083.76	115,114.59	86	654,420.18
Activity 700 - Special Events	6,740.00	.00	.00	4,130.97	2,609.03	61	2,934.87
Activity 710 - Administrative	78,772.15	9,574.00	.00	59,552.35	19,219.80	76	60,700.57
Activity 730 - Police	152,267.58	7,464.37	.00	55,618.12	96,649.46	37	43,391.06
Activity 870 - Wildlife Management	500.00	.00	.00	.00	500.00	0	300.00
Activity 990 - General	269,182.92	25,466.63	2,086.70	220,419.95	46,676.27	83	211,204.58
<b>Location 116 - Huron Meadows Totals</b>	<b>\$1,444,405.56</b>	<b>\$138,621.05</b>	<b>\$12,483.26</b>	<b>\$1,084,348.40</b>	<b>\$347,573.90</b>	<b>76%</b>	<b>\$1,046,500.60</b>
<b>Function 8 - Operations Totals</b>	<b>\$42,339,566.79</b>	<b>\$4,667,565.39</b>	<b>\$495,671.95</b>	<b>\$32,628,674.39</b>	<b>\$9,215,220.45</b>	<b>78%</b>	<b>\$30,141,716.19</b>
<b>Function 9 - Administration</b>							
<b>Location 100 - Administrative Office</b>							
Activity 100 - Director/Deputy Dir Dept	1,118,786.57	109,819.85	56,018.64	723,547.21	339,220.72	70	771,499.48
Activity 102 - Diversity, Equity &	639,095.19	36,113.86	11,761.85	376,273.48	251,059.86	61	389,440.12
Activity 110 - Finance Department	1,102,205.00	73,082.66	9,128.55	807,946.53	285,129.92	74	820,554.94
Activity 120 - Human Resource	849,609.81	53,877.22	5,329.55	536,396.39	307,883.87	64	489,643.57
Activity 130 -	2,083,094.57	194,187.05	210,999.49	1,437,114.65	434,980.43	79	1,178,395.70
Activity 138 - Web Design Department	.00	89.95	.00	199.95	(199.95)	+++	.00
Activity 140 - Information Technology	2,160,582.12	141,656.17	45,192.45	1,332,224.34	783,165.33	64	1,128,822.44

# General Fund Expense Budget by Organization

Through 09/30/24  
 Prior Fiscal Year Activity Included  
 Summary Listing

Organization	Amended Budget	Current Month Transactions	YTD Encumbrances	YTD Transactions	Budget - YTD Transactions	% Rec'd	Prior Year YTD
<b>Fund 10 - General Fund</b>							
<b>EXPENSE</b>							
Function <b>9 - Administration</b>							
Location <b>100 - Administrative Office</b>							
Activity <b>150 - Purchasing Department</b>	288,218.00	10,739.58	507.90	186,267.23	101,442.87	65	174,645.72
Activity <b>180 - Natural Resources</b>	935,764.58	70,526.24	4,400.00	519,808.32	411,556.26	56	504,399.32
Activity <b>190 - Planning</b>	1,050,445.70	75,133.79	39,543.10	632,365.45	378,537.15	64	494,218.86
Activity <b>192 - Engineering</b>	1,744,838.81	87,774.05	137,602.44	705,224.22	902,012.15	48	644,749.04
Activity <b>650 - Golf Course</b>	.00	.00	.00	200.00	(200.00)	+++	.00
Activity <b>700 - Special Events</b>	15,000.00	414.88	.00	15,353.51	(353.51)	102	14,524.51
Activity <b>710 - Administrative</b>	775,421.87	51,716.54	8,280.00	565,213.73	201,928.14	74	646,458.28
Activity <b>730 - Police</b>	746,270.69	64,292.91	253.95	499,992.41	246,024.33	67	517,659.58
Activity <b>880 - Interpretive Center/Mill</b>	304,592.76	24,574.88	2,927.90	191,035.29	110,629.57	64	171,079.68
Activity <b>991 - Joint Government Maint</b>	476,386.19	1,118.53	20,000.00	63,548.75	392,837.44	18	4,182,951.75
Location <b>100 - Administrative Office</b>	<b>\$14,290,311.86</b>	<b>\$995,118.16</b>	<b>\$551,945.82</b>	<b>\$8,592,711.46</b>	<b>\$5,145,654.58</b>	<b>64%</b>	<b>\$12,129,042.99</b>
Function <b>9 - Administration</b> Totals	<b>\$14,290,311.86</b>	<b>\$995,118.16</b>	<b>\$551,945.82</b>	<b>\$8,592,711.46</b>	<b>\$5,145,654.58</b>	<b>64%</b>	<b>\$12,129,042.99</b>
<b>EXPENSE TOTALS</b>	<b>\$74,939,278.80</b>	<b>\$7,180,385.21</b>	<b>\$3,142,663.00</b>	<b>\$54,687,913.70</b>	<b>\$17,108,702.10</b>	<b>77%</b>	<b>\$52,067,089.43</b>
Fund <b>10 - General Fund</b> Totals	<b>\$74,939,278.80</b>	<b>\$7,180,385.21</b>	<b>\$3,142,663.00</b>	<b>\$54,687,913.70</b>	<b>\$17,108,702.10</b>		<b>\$52,067,089.43</b>
Grand Totals	<b>\$74,939,278.80</b>	<b>\$7,180,385.21</b>	<b>\$3,142,663.00</b>	<b>\$54,687,913.70</b>	<b>\$17,108,702.10</b>		<b>\$52,067,089.43</b>



# Suppl Maj Mnt Fund Balance Sheet

Through 09/30/24  
Summary Listing

Classification	Current YTD Balance	Prior Year YTD Total	Net Change	Change %
Fund Category <b>Governmental Funds</b>				
Fund Type <b>Special Revenue Funds</b>				
Fund <b>20 - Supplemental Maj Mnt Fund</b>				
<b>ASSETS</b>				
<i>ASSETS</i>				
<i>INVESTMENTS</i>				
Comerica Restricted Funds	5,625,045.62	5,342,761.92	282,283.70	5.28
<i>INVESTMENTS Totals</i>	\$5,625,045.62	\$5,342,761.92	\$282,283.70	5.28%
<i>ASSETS Totals</i>	\$5,625,045.62	\$5,342,761.92	\$282,283.70	5.28%
<b>ASSETS TOTALS</b>	\$5,625,045.62	\$5,342,761.92	\$282,283.70	5.28%
<b>LIABILITIES AND FUND EQUITY</b>				
<b>LIABILITIES</b>				
<i>LIABILITIES</i>				
<i>CURRENT LIABILITIES</i>				
Contract Retainage Payabl	(.01)	(.01)	.00	.00
<i>CURRENT LIABILITIES Totals</i>	(\$0.01)	(\$0.01)	\$0.00	0.00%
<i>LIABILITIES Totals</i>	(\$0.01)	(\$0.01)	\$0.00	0.00%
<b>LIABILITIES TOTALS</b>	(\$0.01)	(\$0.01)	\$0.00	0.00%
<b>FUND EQUITY</b>				
<i>FUND BALANCE</i>				
<i>UNASSIGNED FUND BALANCE</i>				
Reserve Future Contingen.	5,162,746.03	5,162,746.03	.00	.00
<i>UNASSIGNED FUND BALANCE Totals</i>	\$5,162,746.03	\$5,162,746.03	\$0.00	0.00%
<i>FUND BALANCE Totals</i>	\$5,162,746.03	\$5,162,746.03	\$0.00	0.00%
<b>FUND EQUITY TOTALS Prior to Current Year Changes</b>	\$5,162,746.03	\$5,162,746.03	\$0.00	0.00%
Prior Year Fund Equity Adjustment	(249,153.34)			
Fund Revenues	(213,146.26)			
Fund Expenses	.00			
<b>FUND EQUITY TOTALS</b>	\$5,625,045.63	\$5,162,746.03	\$462,299.60	8.95%
<b>LIABILITIES AND FUND EQUITY</b>	\$5,625,045.62	\$5,162,746.02	\$462,299.60	8.95%
Fund <b>20 - Supplemental Maj Mnt Fund Totals</b>	\$0.00	\$180,015.90	(\$180,015.90)	(100.00%)
Fund Type <b>Special Revenue Funds Totals</b>	\$0.00	\$180,015.90	(\$180,015.90)	(100.00%)
Fund Category <b>Governmental Funds Totals</b>	\$0.00	\$180,015.90	(\$180,015.90)	(100.00%)
Grand Totals	\$0.00	\$180,015.90	(\$180,015.90)	(100.00%)

# Supplemental Maj Mnt Fund Revenue Budget Performance

Fiscal Year to Date 09/30/24

Include Rollup Account and Rollup to Account

Account	Account Description	Amended Budget	Current Month Transactions	YTD Encumbrances	YTD Transactions	Budget - YTD Transactions	% Rec'd	Prior Year YTD
<b>Fund 20 - Supplemental Maj Mnt Fund</b>								
Function 9 - Administration								
REVENUE								
<i>Revenue</i>								
4500	Interest Income	.00	24,281.58	.00	213,146.26	(213,146.26)	+++	180,015.90
	<i>Revenue Totals</i>	\$0.00	\$24,281.58	\$0.00	\$213,146.26	(\$213,146.26)	+++	\$180,015.90
	<b>REVENUE TOTALS</b>	\$0.00	\$24,281.58	\$0.00	\$213,146.26	(\$213,146.26)	+++	\$180,015.90
	Function 9 - Administration Totals	\$0.00	\$24,281.58	\$0.00	\$213,146.26	(\$213,146.26)	+++	\$180,015.90
	<b>Fund 20 - Supplemental Maj Mnt Fund Totals</b>	\$0.00	\$24,281.58	\$0.00	\$213,146.26	(\$213,146.26)		\$180,015.90
	<b>Grand Totals</b>	\$0.00	\$24,281.58	\$0.00	\$213,146.26	(\$213,146.26)		\$180,015.90

# Supplemental Maj Mnt Fund Revenue Budget by Organization

Through 09/30/24

Prior Fiscal Year Activity Included  
Summary Listing

Organization	Amended Budget	Current Month Transactions	YTD Encumbrances	YTD Transactions	Budget - YTD Transactions	% Rec'd	Prior Year YTD
<b>Fund 20 - Supplemental Maj Mnt Fund</b>							
<b>REVENUE</b>							
Function <b>9 - Administration</b>							
Location <b>100 - Administrative Office</b>							
Activity <b>990 - General</b>							
Category <b>70 - Other</b>	.00	24,281.58	.00	213,146.26	(213,146.26)	+++	180,015.90
Activity <b>990 - General</b> Totals	\$0.00	\$24,281.58	\$0.00	\$213,146.26	(\$213,146.26)	+++	\$180,015.90
Location <b>100 - Administrative Office</b>	\$0.00	\$24,281.58	\$0.00	\$213,146.26	(\$213,146.26)	+++	\$180,015.90
Function <b>9 - Administration</b> Totals	\$0.00	\$24,281.58	\$0.00	\$213,146.26	(\$213,146.26)	+++	\$180,015.90
<b>REVENUE TOTALS</b>	\$0.00	\$24,281.58	\$0.00	\$213,146.26	(\$213,146.26)	+++	\$180,015.90
<b>Fund 20 - Supplemental Maj Mnt Fund</b> Totals	\$0.00	\$24,281.58	\$0.00	\$213,146.26	(\$213,146.26)		\$180,015.90
Grand Totals	\$0.00	\$24,281.58	\$0.00	\$213,146.26	(\$213,146.26)		\$180,015.90

# Capital Project Fund Balance Sheet

Through 09/30/24  
Summary Listing

Classification	Current YTD Balance	Prior Year YTD Total	Net Change	Change %
Fund Category <b>Governmental Funds</b>				
Fund Type <b>Capital Projects Funds</b>				
Fund <b>80 - Capital Projects Fund</b>				
<b>ASSETS</b>				
ASSETS				
INVESTMENTS				
Flagstar Bank/C.D.	532,934.70	510,724.63	22,210.07	4.35
Public Service Credit Union	2,625,777.09	2,567,109.03	58,668.06	2.29
CIBC Bank/C.D.	2,147,641.31	2,048,314.47	99,326.84	4.85
Comerica Bank Govt Fund	19,002,310.76	9,188,626.03	9,813,684.73	106.80
INVESTMENTS Totals	\$24,308,663.86	\$14,314,774.16	\$9,993,889.70	69.82%
OTHER ASSETS				
Due From Other Funds	806,414.95	882,824.37	(76,409.42)	(8.66)
Due From Grants	244,845.00	25,000.00	219,845.00	879.38
OTHER ASSETS Totals	\$1,051,259.95	\$907,824.37	\$143,435.58	15.80%
ASSETS Totals	\$25,359,923.81	\$15,222,598.53	\$10,137,325.28	66.59%
<b>ASSETS TOTALS</b>	\$25,359,923.81	\$15,222,598.53	\$10,137,325.28	66.59%
<b>LIABILITIES AND FUND EQUITY</b>				
LIABILITIES				
LIABILITIES				
CURRENT LIABILITIES				
Due To	193,993.25	536,814.96	(342,821.71)	(63.86)
Deferred Revenue	244,845.00	25,000.00	219,845.00	879.38
CURRENT LIABILITIES Totals	\$438,838.25	\$561,814.96	(\$122,976.71)	(21.89%)
LIABILITIES Totals	\$438,838.25	\$561,814.96	(\$122,976.71)	(21.89%)
<b>LIABILITIES TOTALS</b>	\$438,838.25	\$561,814.96	(\$122,976.71)	(21.89%)
<b>FUND EQUITY</b>				
FUND BALANCE				
ASSIGNED FUND BALANCE				
Planned Use of Fund Balance	9,111,955.79	9,111,955.79	.00	.00
ASSIGNED FUND BALANCE Totals	\$9,111,955.79	\$9,111,955.79	\$0.00	0.00%
UNASSIGNED FUND BALANCE				
Reserve Future Contingen.	(9,111,955.79)	(9,111,955.79)	.00	.00
UNASSIGNED FUND BALANCE Totals	(\$9,111,955.79)	(\$9,111,955.79)	\$0.00	0.00%
FUND BALANCE Totals	\$0.00	\$0.00	\$0.00	+++
<b>FUND EQUITY TOTALS Prior to Current Year Changes</b>	\$0.00	\$0.00	\$0.00	+++
Prior Year Fund Equity Adjustment	(14,201,541.40)			
Fund Revenues	(13,710,195.89)			
Fund Expenses	2,990,651.73			

# Capital Project Fund Balance Sheet

Through 09/30/24  
Summary Listing

Classification	Current YTD Balance	Prior Year YTD Total	Net Change	Change %
Fund Category <b>Governmental Funds</b>				
Fund Type <b>Capital Projects Funds</b>				
FUND EQUITY TOTALS	\$24,921,085.56	\$0.00	\$24,921,085.56	+++
LIABILITIES AND FUND EQUITY	\$25,359,923.81	\$561,814.96	\$24,798,108.85	4,413.93%
Fund <b>80 - Capital Projects Fund</b> Totals	\$0.00	\$14,660,783.57	(\$14,660,783.57)	(100.00%)
Fund Type <b>Capital Projects Funds</b> Totals	\$0.00	\$14,660,783.57	(\$14,660,783.57)	(100.00%)
Fund Category <b>Governmental Funds</b> Totals	\$0.00	\$14,660,783.57	(\$14,660,783.57)	(100.00%)
Grand Totals	\$0.00	\$14,660,783.57	(\$14,660,783.57)	(100.00%)

# Capital Project Revenue Budget Performance

Fiscal Year to Date 09/30/24

Include Rollup Account and Rollup to Account

Account	Account Description	Amended Budget	Current Month Transactions	YTD Encumbrances	YTD Transactions	Budget - YTD Transactions	% Rec'd	Prior Year YTD
<b>Fund 80 - Capital Projects Fund</b>								
Function 2 - Transfer								
REVENUE								
<i>Revenue</i>								
<b>6000</b>	<b>Transfer In - General Fund</b>							
6000.10	Transfer In - General Fund	9,971,628.45	806,414.95	.00	9,971,628.45	.00	100	5,951,726.00
	6000 - Transfer In - General Fund	\$9,971,628.45	\$806,414.95	\$0.00	\$9,971,628.45	\$0.00	100%	\$5,951,726.00
	<i>Revenue Totals</i>	\$9,971,628.45	\$806,414.95	\$0.00	\$9,971,628.45	\$0.00	100%	\$5,951,726.00
	<b>REVENUE TOTALS</b>	\$9,971,628.45	\$806,414.95	\$0.00	\$9,971,628.45	\$0.00	100%	\$5,951,726.00
	Function 2 - Transfer Totals	\$9,971,628.45	\$806,414.95	\$0.00	\$9,971,628.45	\$0.00	100%	\$5,951,726.00
Function 9 - Administration								
REVENUE								
<i>Revenue</i>								
4400	Grant Revenue	12,269,728.07	.00	.00	3,099,759.23	9,169,968.84	25	1,706,167.11
4460	Foundation Support	104.08	.00	.00	.00	104.08	0	.00
4500	Interest Income	.00	113,485.13	.00	638,808.21	(638,808.21)	+++	328,543.81
	<i>Revenue Totals</i>	\$12,269,832.15	\$113,485.13	\$0.00	\$3,738,567.44	\$8,531,264.71	30%	\$2,034,710.92
	<b>REVENUE TOTALS</b>	\$12,269,832.15	\$113,485.13	\$0.00	\$3,738,567.44	\$8,531,264.71	30%	\$2,034,710.92
	Function 9 - Administration Totals	\$12,269,832.15	\$113,485.13	\$0.00	\$3,738,567.44	\$8,531,264.71	30%	\$2,034,710.92
	Fund 80 - Capital Projects Fund Totals	\$22,241,460.60	\$919,900.08	\$0.00	\$13,710,195.89	\$8,531,264.71		\$7,986,436.92
	Grand Totals	\$22,241,460.60	\$919,900.08	\$0.00	\$13,710,195.89	\$8,531,264.71		\$7,986,436.92

# Capital Project Revenue Budget by Organization

Through 09/30/24  
 Prior Fiscal Year Activity Included  
 Summary Listing

Organization	Amended Budget	Current Month Transactions	YTD Encumbrances	YTD Transactions	Budget - YTD Transactions	% Rec'd	Prior Year Total
<b>Fund 80 - Capital Projects Fund</b>							
<b>REVENUE</b>							
Function 2 - Transfer							
Location 100 - Administrative Office							
Activity 990 - General	9,971,628.45	806,414.95	.00	9,971,628.45	.00	100	6,215,377.31
Location 100 - Administrative Office	9,971,628.45	806,414.95	\$0.00	9,971,628.45	\$0.00	100%	\$6,215,377.31
Function 2 - Transfer Totals	9,971,628.45	806,414.95	\$0.00	9,971,628.45	\$0.00	100%	\$6,215,377.31
Function 5 - Capital							
Location 102 - Lake St. Clair							
Activity 538 - Beach	.00	.00	.00	.00	.00	+++	.00
Location 102 - Lake St. Clair Totals	\$0.00	\$0.00	\$0.00	\$0.00	\$0.00	+++	\$0.00
Function 5 - Capital Totals	\$0.00	\$0.00	\$0.00	\$0.00	\$0.00	+++	\$0.00
Function 9 - Administration							
Location 100 - Administrative Office							
Activity 990 - General	12,269,832.15	113,485.13	.00	3,738,567.44	8,531,264.71	30	3,153,267.48
Location 100 - Administrative Office	\$12,269,832.15	\$113,485.13	\$0.00	\$3,738,567.44	\$8,531,264.71	30%	\$3,153,267.48
Function 9 - Administration Totals	\$12,269,832.15	\$113,485.13	\$0.00	\$3,738,567.44	\$8,531,264.71	30%	\$3,153,267.48
<b>REVENUE TOTALS</b>	\$22,241,460.60	\$919,900.08	\$0.00	\$13,710,195.89	\$8,531,264.71	62%	\$9,368,644.79
Fund 80 - Capital Projects Fund Totals	\$22,241,460.60	\$919,900.08	\$0.00	\$13,710,195.89	\$8,531,264.71		\$9,368,644.79
Grand Totals	\$22,241,460.60	\$919,900.08	\$0.00	\$13,710,195.89	\$8,531,264.71		\$9,368,644.79

# Capital Project Expense Budget Performance

Fiscal Year to Date 09/30/24

Include Rollup Account and Rollup to Account

Account	Account Description	Amended Budget	Current Month Transactions	YTD Encumbrances	YTD Transactions	Budget - YTD Transactions	% Rec'd	Prior Year YTD
<b>Fund 80 - Capital Projects Fund</b>								
Function 2 - Transfer								
EXPENSE								
<i>Expenditures</i>								
<b>9965</b>	<b>Transfer Out - General Fund</b>							
9965.10	Transfer Out - General Fund	.00	.00	.00	.00	.00	+++	66,526.04
	9965 - Transfer Out - General Fund	\$0.00	\$0.00	\$0.00	\$0.00	\$0.00	+++	\$66,526.04
	<i>Expenditures Totals</i>	\$0.00	\$0.00	\$0.00	\$0.00	\$0.00	+++	\$66,526.04
	<b>EXPENSE TOTALS</b>	\$0.00	\$0.00	\$0.00	\$0.00	\$0.00	+++	\$66,526.04
	Function 2 - Transfer Totals	\$0.00	\$0.00	\$0.00	\$0.00	\$0.00	+++	(\$66,526.04)
Function 5 - Capital								
EXPENSE								
<i>Personnel Services</i>								
9010	Full Time Wages	312,550.76	33,670.73	.00	312,550.76	.00	100	221,446.53
9011	Full Time Overtime	.00	.00	.00	.00	.00	+++	27.47
9013	FT Benefits Pd to Emps	20,472.62	2,175.07	.00	20,472.62	.00	100	16,600.35
9014	FT Benefits Pd for Emps	131,528.57	13,973.93	.00	131,528.57	.00	100	104,417.57
9020	Part Time Wages	.00	.00	.00	.00	.00	+++	9,021.70
9024	PT Benefits Pd for Emps	.00	.00	.00	.00	.00	+++	313.79
	<i>Personnel Services Totals</i>	\$464,551.95	\$49,819.73	\$0.00	\$464,551.95	\$0.00	100%	\$351,827.41
<i>Contractual Services</i>								
9410	Professional Services	736,894.20	25,445.92	522,299.96	268,974.54	(54,380.30)	107	232,503.92
9420	Outside Services	34,459,953.03	113,803.60	933,551.07	2,257,125.24	31,269,276.72	9	1,963,224.78
	<i>Contractual Services Totals</i>	\$35,196,847.23	\$139,249.52	\$1,455,851.03	\$2,526,099.78	\$31,214,896.42	11%	\$2,195,728.70
	<b>EXPENSE TOTALS</b>	\$35,661,399.18	\$189,069.25	\$1,455,851.03	\$2,990,651.73	\$31,214,896.42	12%	\$2,547,556.11
	Function 5 - Capital Totals	(\$35,661,399.18)	(\$189,069.25)	(\$1,455,851.03)	(\$2,990,651.73)	(\$31,214,896.42)	12%	(\$2,547,556.11)
	<b>Fund 80 - Capital Projects Fund Totals</b>	\$35,661,399.18	\$189,069.25	\$1,455,851.03	\$2,990,651.73	\$31,214,896.42		\$2,614,082.15
	<b>Grand Totals</b>	\$35,661,399.18	\$189,069.25	\$1,455,851.03	\$2,990,651.73	\$31,214,896.42		\$2,614,082.15



# Capital Project Expense Budget by Organization

Through 09/30/24  
 Prior Fiscal Year Activity Included  
 Summary Listing

Organization	Amended Budget	Current Month Transactions	YTD Encumbrances	YTD Transactions	Budget - YTD Transactions	% Rec'd	Prior Year Total
<b>Fund 80 - Capital Projects Fund</b>							
<b>EXPENSE</b>							
Function 2 - Transfer							
Location 100 - Administrative Office							
Activity 990 - General	.00	.00	.00	.00	.00	+++	97,387.71
Location 100 - Administrative Office	\$0.00	\$0.00	\$0.00	\$0.00	\$0.00	+++	\$97,387.71
Function 2 - Transfer Totals	\$0.00	\$0.00	\$0.00	\$0.00	\$0.00	+++	\$97,387.71
Function 5 - Capital							
Location 100 - Administrative Office							
Activity 192 - Engineering	.00	.00	.00	.00	.00	+++	.00
Activity 990 - General	100,000.00	.00	.00	.00	100,000.00	0	.00
Location 100 - Administrative Office	\$100,000.00	\$0.00	\$0.00	\$0.00	\$100,000.00	0%	\$0.00
Location 102 - Lake St. Clair							
Activity 538 - Beach	30,224.58	.00	.00	17,000.00	13,224.58	56	78,440.10
Activity 540 - Dockage/Boat Storage	70,000.00	.00	.00	47,350.00	22,650.00	68	.00
Activity 590 - Tolling	86,266.92	.00	.00	86,266.92	.00	100	5,440.04
Activity 880 - Interpretive Center/Mill	.00	.00	.00	.00	.00	+++	.00
Activity 940 - Heart Lab-LSC	.00	.00	.00	.00	.00	+++	.00
Activity 990 - General	10,982,887.23	11,299.08	326,593.69	429,199.04	10,227,094.50	7	381,958.54
Location 102 - Lake St. Clair Totals	\$11,169,378.73	\$11,299.08	\$326,593.69	\$579,815.96	\$10,262,969.08	8%	\$465,838.68
Location 104 - Kensington							
Activity 538 - Beach	.00	.00	.00	.00	.00	+++	.00
Activity 540 - Dockage/Boat Storage	.00	.00	.00	.00	.00	+++	.00
Activity 660 - Disc/Adventure Golf	.00	.00	.00	.00	.00	+++	.00
Activity 880 - Interpretive Center/Mill	.00	.00	.00	.00	.00	+++	.00
Activity 881 - Farm Learning Center	.00	.00	.00	.00	.00	+++	.00
Activity 990 - General	249,337.50	2,337.50	.00	2,337.50	247,000.00	1	.00
Location 104 - Kensington Totals	\$249,337.50	\$2,337.50	\$0.00	\$2,337.50	\$247,000.00	1%	\$0.00
Location 106 - Lower Huron/Will/Oakwoods							
Activity 532 - Waterpark	1,347,869.84	.00	.00	.00	1,347,869.84	0	.00
Activity 610 - Family Camping	795,476.52	438.29	.00	13,719.82	781,756.70	2	906.52
Activity 650 - Golf Course	903,463.02	7,522.87	113,202.00	202,868.42	587,392.60	35	4,892.93
Activity 880 - Interpretive Center/Mill	80,320.37	.00	.00	89,913.51	(9,593.14)	112	441,988.48
Activity 990 - General	2,205,329.52	20,874.27	68,930.01	292,548.52	1,843,850.99	16	509,408.29
Location 106 - Lower	\$5,332,459.27	\$28,835.43	\$182,132.01	\$599,050.27	\$4,551,276.99	15%	\$957,196.22
Location 108 - Hudson Mills/Dexter/Delhi							
Activity 590 - Tolling	.00	.00	.00	.00	.00	+++	.00
Activity 650 - Golf Course	35,000.00	.00	.00	28,270.00	6,730.00	81	.00

# Capital Project Expense Budget by Organization

Through 09/30/24  
 Prior Fiscal Year Activity Included  
 Summary Listing

Organization	Amended Budget	Current Month Transactions	YTD Encumbrances	YTD Transactions	Budget - YTD Transactions	% Rec'd	Prior Year Total
<b>Fund 80 - Capital Projects Fund</b>							
<b>EXPENSE</b>							
Function <b>5 - Capital</b>							
Location <b>108 - Hudson Mills/Dexter/Delhi</b>							
Activity <b>990 - General</b>	1,389,384.60	7,158.63	.00	97,130.10	1,292,254.50	7	195,973.25
Location <b>108 - Hudson</b>	\$1,424,384.60	\$7,158.63	\$0.00	\$125,400.10	\$1,298,984.50	9%	\$195,973.25
Location <b>109 - Stony Creek</b>							
Activity <b>538 - Beach</b>	.00	.00	.00	.00	.00	+++	.00
Activity <b>540 - Dockage/Boat Storage</b>	.00	.00	.00	.00	.00	+++	213,122.32
Activity <b>590 - Tolling</b>	20,000.00	.00	.00	.00	20,000.00	0	.00
Activity <b>650 - Golf Course</b>	2,773,082.75	.00	.00	1,244.27	2,771,838.48	0	236,664.06
Activity <b>990 - General</b>	2,505,675.97	30,452.15	453,528.97	882,769.92	1,169,377.08	53	220,115.26
Location <b>109 - Stony Creek Totals</b>	\$5,298,758.72	\$30,452.15	\$453,528.97	\$884,014.19	\$3,961,215.56	25%	\$669,901.64
Location <b>112 - Lake Erie</b>							
Activity <b>531 - Pool</b>	6,869,126.15	5,088.28	114,849.74	97,526.41	6,656,750.00	3	147,206.20
Activity <b>650 - Golf Course</b>	80,285.71	3,285.71	77,000.00	3,285.71	.00	100	.00
Activity <b>990 - General</b>	2,700,159.35	99,041.94	25,574.40	397,248.41	2,277,336.54	16	1,278,889.77
Location <b>112 - Lake Erie Totals</b>	\$9,649,571.21	\$107,415.93	\$217,424.14	\$498,060.53	\$8,934,086.54	7%	\$1,426,095.97
Location <b>113 - Wolcott</b>							
Activity <b>880 - Interpretive Center/Mill</b>	.00	.00	.00	.00	.00	+++	.00
Activity <b>881 - Farm Learning Center</b>	1,150,000.00	.00	.00	.00	1,150,000.00	0	75.43
Activity <b>990 - General</b>	151,047.50	.00	151,074.50	.00	(27.00)	100	.00
Location <b>113 - Wolcott Totals</b>	\$1,301,047.50	\$0.00	\$151,074.50	\$0.00	\$1,149,973.00	12%	\$75.43
Location <b>115 - Indian Springs</b>							
Activity <b>650 - Golf Course</b>	652,909.28	1,570.53	81,785.52	42,391.79	528,731.97	19	187,810.26
Activity <b>990 - General</b>	483,552.37	.00	43,312.20	259,581.39	180,658.78	63	455,253.03
Location <b>115 - Indian Springs Totals</b>	\$1,136,461.65	\$1,570.53	\$125,097.72	\$301,973.18	\$709,390.75	38%	\$643,063.29
Location <b>116 - Huron Meadows</b>							
Activity <b>650 - Golf Course</b>	.00	.00	.00	.00	.00	+++	.00
Activity <b>990 - General</b>	.00	.00	.00	.00	.00	+++	.00
Location <b>116 - Huron Meadows Totals</b>	\$0.00	\$0.00	\$0.00	\$0.00	\$0.00	+++	\$0.00
Function <b>5 - Capital Totals</b>	\$35,661,399.18	\$189,069.25	\$1,455,851.03	\$2,990,651.73	\$31,214,896.42	12%	\$4,358,144.48
<b>EXPENSE TOTALS</b>	\$35,661,399.18	\$189,069.25	\$1,455,851.03	\$2,990,651.73	\$31,214,896.42	12%	\$4,455,532.19
Fund <b>80 - Capital Projects Fund Totals</b>	\$35,661,399.18	\$189,069.25	\$1,455,851.03	\$2,990,651.73	\$31,214,896.42		\$4,455,532.19
Grand Totals	\$35,661,399.18	\$189,069.25	\$1,455,851.03	\$2,990,651.73	\$31,214,896.42		\$4,455,532.19

# Payment Register

Payment Dates 09/01/24 - 09/30/24

Number	Date	Status	Void Reason	Reconciled/ Voided Date	Source	Payee Name	Transaction Amount	Difference
Bank Account <b>1-Comerica - Comerica Bank Checking</b>								
Payment Type <b>Check</b>								
273176	09/05/2024	Open			Accounts Payable	2 MOMs and a MOP	1,820.00	
273177	09/05/2024	Open			Accounts Payable	3Sixty Interactive, Inc	19,200.00	
273178	09/05/2024	Open			Accounts Payable	4imprint, Inc	4,749.80	
273179	09/05/2024	Open			Accounts Payable	Aflac Group Insurance	11,040.32	
273180	09/05/2024	Open			Accounts Payable	All American Cement	1,815.00	
273181	09/05/2024	Open			Accounts Payable	Amerinet	22,547.94	
273182	09/05/2024	Open			Accounts Payable	Aspen Outdoors	856.58	
273183	09/05/2024	Open			Accounts Payable	Audacy Operations, Inc	1,500.00	
273184	09/05/2024	Open			Accounts Payable	AV7 Productions Inc.	2,500.00	
273185	09/05/2024	Open			Accounts Payable	Barber, Austin	500.00	
273186	09/05/2024	Open			Accounts Payable	Beasley Media Group, LLC	1,300.00	
273187	09/05/2024	Open			Accounts Payable	CBS Broadcasting Inc.	2,570.00	
273188	09/05/2024	Open			Accounts Payable	City of Detroit	14,350.00	
273189	09/05/2024	Open			Accounts Payable	Comcast	207.85	
273190	09/05/2024	Open			Accounts Payable	Consumers Energy Company	1,135.62	
273191	09/05/2024	Open			Accounts Payable	DTE Energy	2,198.28	
273192	09/05/2024	Open			Accounts Payable	DTE Energy	4,768.57	
273193	09/05/2024	Open			Accounts Payable	DTE Energy	2,963.38	
273194	09/05/2024	Open			Accounts Payable	DTE Energy	17,677.27	
273195	09/05/2024	Open			Accounts Payable	DTE Energy	8,112.77	
273196	09/05/2024	Open			Accounts Payable	DTE Energy	3,782.46	
273197	09/05/2024	Open			Accounts Payable	DTE Energy	913.07	
273198	09/05/2024	Open			Accounts Payable	DTE Energy	18.49	
273199	09/05/2024	Open			Accounts Payable	ESRI, Inc.	13,150.00	
273200	09/05/2024	Open			Accounts Payable	Fidelity Security Life Insurance Co.	1,904.19	
273201	09/05/2024	Open			Accounts Payable	Fishbeck	745.00	
273202	09/05/2024	Open			Accounts Payable	Green Arbor Supply	1,593.00	
273203	09/05/2024	Open			Accounts Payable	Heritage Crystal Clean, LLC	551.57	
273204	09/05/2024	Open			Accounts Payable	Hotsy Midwest Cleaning System	974.54	
273205	09/05/2024	Open			Accounts Payable	Hubbell, Roth & Clark, Inc.	4,082.54	
273206	09/05/2024	Open			Accounts Payable	Huron Valley Ambulance	692.00	
273207	09/05/2024	Open			Accounts Payable	Huron Valley Guns LLC	139.98	
273208	09/05/2024	Open			Accounts Payable	Huzzy's Car Wash	90.00	
273209	09/05/2024	Open			Accounts Payable	JF Masonry & Tile	5,180.00	
273210	09/05/2024	Open			Accounts Payable	Lansing Sanitary Supply	2,458.70	
273211	09/05/2024	Open			Accounts Payable	Linde Gas & Equipment Inc.	184.14	

# Payment Register

Payment Dates 09/01/24 - 09/30/24

Number	Date	Status	Void Reason	Reconciled/ Voided Date	Source	Payee Name	Transaction Amount	Difference
Bank Account <b>1-Comerica - Comerica Bank Checking</b>								
Payment Type <b>Check</b>								
273212	09/05/2024	Open			Accounts Payable	Lowe's	635.55	
273213	09/05/2024	Open			Accounts Payable	Lower Huron Supply Co.	160.51	
273214	09/05/2024	Open			Accounts Payable	MFASCO Health & Safety Co	170.93	
273215	09/05/2024	Open			Accounts Payable	Michigan Agritourism	145.00	
273216	09/05/2024	Open			Accounts Payable	MOSS Audio Corporation	214.96	
273217	09/05/2024	Open			Accounts Payable	nexVortex, Inc	5,051.74	
273218	09/05/2024	Open			Accounts Payable	Oakland County	180.00	
273219	09/05/2024	Open			Accounts Payable	Occupational Health Centers of MI	165.00	
273220	09/05/2024	Open			Accounts Payable	Osburn Industries Inc	1,042.63	
273221	09/05/2024	Open			Accounts Payable	P&W Golf Supply LLC	119.98	
273222	09/05/2024	Open			Accounts Payable	Painting With A Twist - Farmington	1,015.00	
273223	09/05/2024	Open			Accounts Payable	Peerless-Midwest, Inc	4,112.22	
273224	09/05/2024	Open			Accounts Payable	RKA Petroleum Co's	10,807.96	
273225	09/05/2024	Open			Accounts Payable	Rossman, Randy S	47.65	
273226	09/05/2024	Open			Accounts Payable	RTI Laboratories Inc	961.00	
273227	09/05/2024	Open			Accounts Payable	Steven Wagner Plumbing, LLC	1,600.00	
273228	09/05/2024	Open			Accounts Payable	Sumpter Township Water Dept.	111.45	
273229	09/05/2024	Open			Accounts Payable	SwimOutlet.com	2,939.00	
273230	09/05/2024	Open			Accounts Payable	Town & Country Pools, Inc.	7,203.75	
273231	09/05/2024	Open			Accounts Payable	US Bank Equipment Finance	851.78	
273232	09/05/2024	Open			Accounts Payable	Utter, John	672.00	
273233	09/05/2024	Open			Accounts Payable	Van Buren , Charter Township of	2,678.52	
273234	09/05/2024	Open			Accounts Payable	WDIV	2,950.00	
273235	09/05/2024	Open			Accounts Payable	West Marine Pro	241.58	
273236	09/05/2024	Open			Accounts Payable	WJBK TV	874.52	
273237	09/05/2024	Open			Accounts Payable	WJR-AM, WDVD-FM, WDRQ-FM	1,000.00	
273238	09/05/2024	Open			Accounts Payable	WTA Architects, Inc	607.51	
273239	09/12/2024	Open			Accounts Payable	ABC Home & Commercial Services	435.00	
273240	09/12/2024	Open			Accounts Payable	Absopure Water Company	376.30	
273241	09/12/2024	Open			Accounts Payable	Acee Deucee Porta Can Inc.	960.00	
273242	09/12/2024	Open			Accounts Payable	Advance Auto Parts AAP Financial Services	238.98	
273243	09/12/2024	Open			Accounts Payable	Advanced Safe and Lock	714.00	
273244	09/12/2024	Open			Accounts Payable	Advanced Turf Solutions	2,739.40	
273245	09/12/2024	Open			Accounts Payable	Ajax Materials Corporation	191.10	
273246	09/12/2024	Open			Accounts Payable	All Seasons Pest Control	439.00	
273247	09/12/2024	Open			Accounts Payable	Allen's Bowling & Trophy	10.00	

# Payment Register

Payment Dates 09/01/24 - 09/30/24

Number	Date	Status	Void Reason	Reconciled/ Voided Date	Source	Payee Name	Transaction Amount	Difference
Bank Account <b>1-Comerica - Comerica Bank Checking</b>								
Payment Type <b>Check</b>								
273248	09/12/2024	Open			Accounts Payable	Alta Equipment Company	93.09	
273249	09/12/2024	Open			Accounts Payable	Altec Industries, Inc.	226,023.00	
273250	09/12/2024	Open			Accounts Payable	American Red Cross	114.00	
273251	09/12/2024	Open			Accounts Payable	Applied Innovation	358.09	
273252	09/12/2024	Open			Accounts Payable	Arrowhead Upfitters Inc.	360.00	
273253	09/12/2024	Open			Accounts Payable	Auto-Wares	1,718.32	
273254	09/12/2024	Open			Accounts Payable	Aventric Technologies	7,102.00	
273255	09/12/2024	Open			Accounts Payable	Baker's Gas & Welding Supplies	193.09	
273256	09/12/2024	Open			Accounts Payable	BBC Distributing	1,134.31	
273257	09/12/2024	Open			Accounts Payable	Brighton Ford Inc.	398.96	
273258	09/12/2024	Open			Accounts Payable	Broner	2,130.30	
273259	09/12/2024	Open			Accounts Payable	Bush & Son Grading & Excavating, Inc	272.00	
273260	09/12/2024	Open			Accounts Payable	CardConnect	3,150.00	
273261	09/12/2024	Open			Accounts Payable	Carleton Equipment Co	205.56	
273262	09/12/2024	Open			Accounts Payable	CDW Government	7,856.54	
273263	09/12/2024	Open			Accounts Payable	Cedar Crest Dairy Inc	1,405.68	
273264	09/12/2024	Open			Accounts Payable	CentralStar Cooperative	325.07	
273265	09/12/2024	Open			Accounts Payable	Chelsea, City of	420.00	
273266	09/12/2024	Open			Accounts Payable	Cintas First Aid & Safety	304.64	
273267	09/12/2024	Open			Accounts Payable	Clawson Public Schools	150.00	
273268	09/12/2024	Open			Accounts Payable	Clear Focus Window Cleaning	1,150.00	
273269	09/12/2024	Open			Accounts Payable	Comcast	188.35	
273270	09/12/2024	Open			Accounts Payable	Comcast	9,230.93	
273271	09/12/2024	Open			Accounts Payable	Consumers Energy Company	3,273.08	
273272	09/12/2024	Open			Accounts Payable	Core & Main	176.81	
273273	09/12/2024	Open			Accounts Payable	Cypher, Paul	300.00	
273274	09/12/2024	Open			Accounts Payable	Dell Marketing LP	12,450.48	
273275	09/12/2024	Open			Accounts Payable	Digicom Global Inc	151.00	
273276	09/12/2024	Open			Accounts Payable	DTE Energy	504.21	
273277	09/12/2024	Open			Accounts Payable	DTE Energy	10,548.57	
273278	09/12/2024	Open			Accounts Payable	Dynamic Brands	1,291.03	
273279	09/12/2024	Open			Accounts Payable	Edgewater Resources LLC	7,596.25	
273280	09/12/2024	Open			Accounts Payable	Ehrlich	1,479.24	
273281	09/12/2024	Open			Accounts Payable	Environmental Consulting & Technology	31,162.93	
273282	09/12/2024	Open			Accounts Payable	Epoch Eyewear	184.78	
273283	09/12/2024	Open			Accounts Payable	Ferguson Enterprises, Inc	272.12	

# Payment Register

Payment Dates 09/01/24 - 09/30/24

Number	Date	Status	Void Reason	Reconciled/ Voided Date	Source	Payee Name	Transaction Amount	Difference
Bank Account <b>1-Comerica - Comerica Bank Checking</b>								
Payment Type <b>Check</b>								
273284	09/12/2024	Open			Accounts Payable	Fire Extinguisher Sales & Service, Inc	182.40	
273285	09/12/2024	Open			Accounts Payable	First American Title Ins Co	750.00	
273286	09/12/2024	Open			Accounts Payable	FJF Door Sales Company	150.00	
273287	09/12/2024	Open			Accounts Payable	Flat Rock Automotive, Inc	59.96	
273288	09/12/2024	Open			Accounts Payable	FleetPride	659.74	
273289	09/12/2024	Open			Accounts Payable	Fraser Mechanical, Inc.	7,466.19	
273290	09/12/2024	Open			Accounts Payable	Giffels Webster	7,877.00	
273291	09/12/2024	Open			Accounts Payable	Global Industrial	151.98	
273292	09/12/2024	Open			Accounts Payable	GolfNow	860.50	
273293	09/12/2024	Open			Accounts Payable	Goose Busters	4,537.00	
273294	09/12/2024	Open			Accounts Payable	Gordon Food Service	14,901.02	
273295	09/12/2024	Open			Accounts Payable	Grainger Inc	4,707.75	
273296	09/12/2024	Open			Accounts Payable	Graph-X Signs and Designs, Inc	9,880.00	
273297	09/12/2024	Open			Accounts Payable	Grawburg, Matthew	500.00	
273298	09/12/2024	Open			Accounts Payable	Great Lakes Winter Trails Council	600.00	
273299	09/12/2024	Open			Accounts Payable	Guernsey Dairy Stores, Inc.	363.85	
273300	09/12/2024	Open			Accounts Payable	Harrell's LLC	1,744.89	
273301	09/12/2024	Open			Accounts Payable	Henderson Glass Inc.	1,314.84	
273302	09/12/2024	Open			Accounts Payable	Heritage Crystal Clean, LLC	836.65	
273303	09/12/2024	Open			Accounts Payable	Hesco Group, Inc.	2,783.00	
273304	09/12/2024	Open			Accounts Payable	Highland Wash Management LLC	40.00	
273305	09/12/2024	Open			Accounts Payable	Home Depot	1,214.37	
273306	09/12/2024	Open			Accounts Payable	Hornungs Pro Golf Sales, Inc.	247.98	
273307	09/12/2024	Open			Accounts Payable	Huzzy's Car Wash	120.00	
273308	09/12/2024	Open			Accounts Payable	Identity Source, The	1,003.01	
273309	09/12/2024	Open			Accounts Payable	J. Ranck Electric Co.	251,488.01	
273310	09/12/2024	Open			Accounts Payable	JODA Jewels Consulting	325.00	
273311	09/12/2024	Open			Accounts Payable	Joe Ballor Towing Inc	133.00	
273312	09/12/2024	Open			Accounts Payable	John D Osborne Trucking Co.	1,127.92	
273313	09/12/2024	Open			Accounts Payable	John's Sanitation Inc.	7,260.00	
273314	09/12/2024	Open			Accounts Payable	K&M Car Wash, Inc	486.80	
273315	09/12/2024	Open			Accounts Payable	K/E Electric Supply Corp.	354.81	
273316	09/12/2024	Open			Accounts Payable	Kerr Pump and Supply Inc	2,851.90	
273317	09/12/2024	Open			Accounts Payable	Klocke, Glenn	840.00	
273318	09/12/2024	Open			Accounts Payable	Knight's Auto Supply Inc	1,837.04	
273319	09/12/2024	Open			Accounts Payable	Kone Inc.	261.21	

# Payment Register

Payment Dates 09/01/24 - 09/30/24

Number	Date	Status	Void Reason	Reconciled/ Voided Date	Source	Payee Name	Transaction Amount	Difference
Bank Account <b>1-Comerica - Comerica Bank Checking</b>								
Payment Type <b>Check</b>								
273320	09/12/2024	Open			Accounts Payable	Lake Trust Credit Union	533.26	
273321	09/12/2024	Open			Accounts Payable	Learning Group, The	391.00	
273322	09/12/2024	Open			Accounts Payable	Leonard's Syrups	1,813.76	
273323	09/12/2024	Open			Accounts Payable	Lincoln Aquatics	1,474.08	
273324	09/12/2024	Open			Accounts Payable	Lower Huron Supply Co.	3,084.88	
273325	09/12/2024	Open			Accounts Payable	Macomb County Department of Roads	112.50	
273326	09/12/2024	Open			Accounts Payable	Macomb County Treasurer	131.46	
273327	09/12/2024	Open			Accounts Payable	MAEOE	575.00	
273328	09/12/2024	Open			Accounts Payable	Martini Golf Tees, Inc.	111.57	
273329	09/12/2024	Open			Accounts Payable	MFASCO Health & Safety Co	83.35	
273330	09/12/2024	Open			Accounts Payable	Michigan Cat	5,215.80	
273331	09/12/2024	Open			Accounts Payable	Michigan Counties Workers'	124,247.68	
273332	09/12/2024	Open			Accounts Payable	Michigan Police Equipment	15,246.00	
273333	09/12/2024	Open			Accounts Payable	Michigan Tournament Fleet	3,615.00	
273334	09/12/2024	Open			Accounts Payable	Midstates Recreation	1,478.00	
273335	09/12/2024	Open			Accounts Payable	Midwest Golf & Turf	305.68	
273336	09/12/2024	Open			Accounts Payable	Milford Glass Incorporated	358.54	
273337	09/12/2024	Open			Accounts Payable	Monroe Plumbing & Heating Co	2,500.00	
273338	09/12/2024	Open			Accounts Payable	Motion & Control Enterprises LLC	681.02	
273339	09/12/2024	Open			Accounts Payable	Mr. C's Car Wash #4 LLC	150.00	
273340	09/12/2024	Open			Accounts Payable	Muchmore Harrington Smalley and	5,000.00	
273341	09/12/2024	Open			Accounts Payable	Nature's Brush Studio LLC	336.00	
273342	09/12/2024	Open			Accounts Payable	Occupational Health Centers of MI	106.00	
273343	09/12/2024	Open			Accounts Payable	ODP Business Solutions. LLC	288.64	
273344	09/12/2024	Open			Accounts Payable	Osburn Industries Inc	3,278.83	
273345	09/12/2024	Open			Accounts Payable	Oscar W Larson Co	377.17	
273346	09/12/2024	Open			Accounts Payable	Pepsi-Cola Company	11,100.58	
273347	09/12/2024	Open			Accounts Payable	Petoskey Plastics	1,230.00	
273348	09/12/2024	Open			Accounts Payable	Pettibone, Reg	450.00	
273349	09/12/2024	Open			Accounts Payable	Pioneer Manufacturing Co	770.53	
273350	09/12/2024	Open			Accounts Payable	Pitney Bowes	123.00	
273351	09/12/2024	Open			Accounts Payable	PK Contracting, Inc.	4,550.00	
273352	09/12/2024	Open			Accounts Payable	PlantWise	48,440.00	
273353	09/12/2024	Open			Accounts Payable	Premier Bank c/o Allied, Inc.	830.15	
273354	09/12/2024	Open			Accounts Payable	Progress Software Corporation	3,036.80	
273355	09/12/2024	Open			Accounts Payable	Rice, Troy	200.00	

# Payment Register

Payment Dates 09/01/24 - 09/30/24

Number	Date	Status	Void Reason	Reconciled/ Voided Date	Source	Payee Name	Transaction Amount	Difference
Bank Account <b>1-Comerica - Comerica Bank Checking</b>								
Payment Type <b>Check</b>								
273356	09/12/2024	Open			Accounts Payable	Richmond New Holland	378.72	
273357	09/12/2024	Open			Accounts Payable	Roberts Co.	1,960.00	
273358	09/12/2024	Open			Accounts Payable	Rosy Brothers, Inc.	497.69	
273359	09/12/2024	Open			Accounts Payable	RTI Laboratories Inc	173.00	
273360	09/12/2024	Open			Accounts Payable	Samco Facilities Maintenance	510.00	
273361	09/12/2024	Open			Accounts Payable	Second Chances Animal Resources	400.00	
273362	09/12/2024	Open			Accounts Payable	ServicePro	391.00	
273363	09/12/2024	Open			Accounts Payable	Simpson's Moonwalks	950.00	
273364	09/12/2024	Open			Accounts Payable	Solis, Jose	500.00	
273365	09/12/2024	Open			Accounts Payable	Southern Truck Equipment Inc	674.68	
273366	09/12/2024	Open			Accounts Payable	Spartan Distributors Inc	48,361.96	
273367	09/12/2024	Open			Accounts Payable	Sterling Office Systems	1,043.77	
273368	09/12/2024	Open			Accounts Payable	Suburban Ford of Romeo	5,498.16	
273369	09/12/2024	Open			Accounts Payable	Superior Invasive Plant Solutions, LLC	1,430.00	
273370	09/12/2024	Open			Accounts Payable	Tacit Golf Company	473.44	
273371	09/12/2024	Open			Accounts Payable	Target Specialty Products	1,200.56	
273372	09/12/2024	Open			Accounts Payable	Textron E-Z-GO LLC	1,767.24	
273373	09/12/2024	Open			Accounts Payable	Tire Wholesalers Company Inc	3,262.53	
273374	09/12/2024	Open			Accounts Payable	TNT Taxidermy	50.00	
273375	09/12/2024	Open			Accounts Payable	Tobkin Group	3,399.90	
273376	09/12/2024	Open			Accounts Payable	Tri-County Supply, Inc	118.38	
273377	09/12/2024	Open			Accounts Payable	Trinity Transportation	2,000.00	
273378	09/12/2024	Open			Accounts Payable	Trinity Turf, Inc.	1,917.30	
273379	09/12/2024	Open			Accounts Payable	UKG Kronos Systems, LLC	20,819.87	
273380	09/12/2024	Open			Accounts Payable	United Custom Distribution	210.00	
273381	09/12/2024	Open			Accounts Payable	US Foods	15,704.71	
273382	09/12/2024	Open			Accounts Payable	Verizon Wireless	40.01	
273383	09/12/2024	Open			Accounts Payable	Vermont Systems Inc (VSI)	4,154.14	
273384	09/12/2024	Open			Accounts Payable	Washington Elevator Co Inc	359.00	
273385	09/12/2024	Open			Accounts Payable	Waste Mgmt - East	18,979.35	
273386	09/12/2024	Open			Accounts Payable	Webster & Garner Inc.	2,203.36	
273387	09/12/2024	Open			Accounts Payable	Weingartz Supply Company	583.73	
273388	09/12/2024	Open			Accounts Payable	West Marine Pro	39.98	
273389	09/12/2024	Open			Accounts Payable	Wilson Sporting Goods Company	340.08	
273390	09/20/2024	Open			Accounts Payable	Anderson Eckstein & Westrick	13,650.00	
273391	09/20/2024	Open			Accounts Payable	Ann Arbor YMCA	1,712.00	



# Payment Register

Payment Dates 09/01/24 - 09/30/24

Number	Date	Status	Void Reason	Reconciled/ Voided Date	Source	Payee Name	Transaction Amount	Difference
Bank Account <b>1-Comerica - Comerica Bank Checking</b>								
Payment Type <b>Check</b>								
273392	09/20/2024	Open			Accounts Payable	Barr, Brian	476.00	
273393	09/20/2024	Open			Accounts Payable	Bolin Jr, William Jackson	250.00	
273394	09/20/2024	Open			Accounts Payable	Brownstown Township Water Dept	3,698.09	
273395	09/20/2024	Open			Accounts Payable	Consumers Energy Company	403.96	
273396	09/20/2024	Open			Accounts Payable	DTE Energy	416.87	
273397	09/20/2024	Open			Accounts Payable	DTE Energy	12,038.28	
273398	09/20/2024	Open			Accounts Payable	DTE Energy	143.09	
273399	09/20/2024	Open			Accounts Payable	DTE Energy	600.79	
273400	09/20/2024	Open			Accounts Payable	DTE Energy	2,630.32	
273401	09/20/2024	Open			Accounts Payable	Gordon Food Service	1,796.00	
273402	09/20/2024	Open			Accounts Payable	Grainger Inc	2,605.43	
273403	09/20/2024	Open			Accounts Payable	Highlander Aquatic & Fitness Center	12,240.00	
273404	09/20/2024	Open			Accounts Payable	Livingston County Treasurer	223.11	
273405	09/20/2024	Open			Accounts Payable	Lowe's	509.67	
273406	09/20/2024	Open			Accounts Payable	Macomb County Treasurer	625.41	
273407	09/20/2024	Open			Accounts Payable	Major Group, The	1,500.00	
273408	09/20/2024	Open			Accounts Payable	Marans, Robert W	250.00	
273409	09/20/2024	Open			Accounts Payable	McLaughlin, Julie	230.70	
273410	09/20/2024	Open			Accounts Payable	Motorola	27,664.00	
273411	09/20/2024	Open			Accounts Payable	Nature's Brush Studio LLC	1,344.00	
273412	09/20/2024	Open			Accounts Payable	Oakland Co Parks & Recreation	29,051.76	
273413	09/20/2024	Open			Accounts Payable	Painting With A Twist - Farmington	585.00	
273414	09/20/2024	Open			Accounts Payable	Parker, Jr, Bernard	250.00	
273415	09/20/2024	Open			Accounts Payable	Pitney Bowes Bank, Inc. Reserve Account	5,000.00	
273416	09/20/2024	Open			Accounts Payable	Pontoni, Stephen Vincent	250.00	
273417	09/20/2024	Open			Accounts Payable	Quality Incentive Company	250.00	
273418	09/20/2024	Open			Accounts Payable	RKA Petroleum Co's	19,297.14	
273419	09/20/2024	Open			Accounts Payable	SES Environmental	15,741.39	
273420	09/20/2024	Open			Accounts Payable	Shelby, Charter Township Of	3,981.58	
273421	09/20/2024	Open			Accounts Payable	Taylor, Tiffany	250.00	
273422	09/20/2024	Open			Accounts Payable	Wayne County	2,045.00	
273423	09/26/2024	Open			Accounts Payable	4imprint, Inc	718.26	
273424	09/26/2024	Open			Accounts Payable	ABC Home & Commercial Services	335.00	
273425	09/26/2024	Open			Accounts Payable	Acee Deucee Porta Can Inc.	960.00	
273426	09/26/2024	Open			Accounts Payable	Advance Auto Parts AAP Financial Services	363.95	
273427	09/26/2024	Open			Accounts Payable	Advanced Safe and Lock	990.00	

# Payment Register

Payment Dates 09/01/24 - 09/30/24

Number	Date	Status	Void Reason	Reconciled/ Voided Date	Source	Payee Name	Transaction Amount	Difference
Bank Account <b>1-Comerica - Comerica Bank Checking</b>								
Payment Type <b>Check</b>								
273428	09/26/2024	Open			Accounts Payable	Allen's Bowling & Trophy	20.00	
273429	09/26/2024	Open			Accounts Payable	Altec Industries, Inc.	6,572.38	
273430	09/26/2024	Open			Accounts Payable	Andersen, David	550.00	
273431	09/26/2024	Open			Accounts Payable	Applied Innovation	1,310.73	
273432	09/26/2024	Open			Accounts Payable	Aqua-Weed Control, Inc.	14,950.00	
273433	09/26/2024	Open			Accounts Payable	Archangel Device LLC	4,949.52	
273434	09/26/2024	Open			Accounts Payable	Arrowhead Upfitters Inc.	6,326.45	
273435	09/26/2024	Open			Accounts Payable	AT&T	11,648.98	
273436	09/26/2024	Open			Accounts Payable	AT&T	2,455.86	
273437	09/26/2024	Open			Accounts Payable	AT&T Mobility	36.24	
273438	09/26/2024	Open			Accounts Payable	AT&T Mobility	1,258.23	
273439	09/26/2024	Open			Accounts Payable	AT&T Mobility	5,358.73	
273440	09/26/2024	Open			Accounts Payable	Auto-Wares	348.65	
273441	09/26/2024	Open			Accounts Payable	AV7 Productions Inc.	3,500.00	
273442	09/26/2024	Open			Accounts Payable	BBC Distributing	777.14	
273443	09/26/2024	Open			Accounts Payable	Beemer, John	435.00	
273444	09/26/2024	Open			Accounts Payable	Big PDQ	414.88	
273445	09/26/2024	Open			Accounts Payable	Blue Care Network of Michigan	11,590.90	
273446	09/26/2024	Open			Accounts Payable	Blue Cross/Blue Shield Of Mich	211,647.42	
273447	09/26/2024	Open			Accounts Payable	Brighton Ford Inc.	930.55	
273448	09/26/2024	Open			Accounts Payable	Brown, Sonya	150.00	
273449	09/26/2024	Open			Accounts Payable	CBS Broadcasting Inc.	1,285.00	
273450	09/26/2024	Open			Accounts Payable	Cedar Crest Dairy Inc	646.92	
273451	09/26/2024	Open			Accounts Payable	Choozle, Inc	39,139.96	
273452	09/26/2024	Open			Accounts Payable	Cintas First Aid & Safety	311.05	
273453	09/26/2024	Open			Accounts Payable	Comcast	407.85	
273454	09/26/2024	Open			Accounts Payable	Connect Macomb	325.00	
273455	09/26/2024	Open			Accounts Payable	Conney Safety Products, LLC	1,954.50	
273456	09/26/2024	Open			Accounts Payable	Consumers Energy Company	1,079.50	
273457	09/26/2024	Open			Accounts Payable	Country Boyz AgVenture LLC	5,000.00	
273458	09/26/2024	Open			Accounts Payable	D-S Livestock LLC	4,011.00	
273459	09/26/2024	Open			Accounts Payable	Deere & Company	65,329.70	
273460	09/26/2024	Open			Accounts Payable	Delta Dental	17,802.04	
273461	09/26/2024	Open			Accounts Payable	Detroit Parent Network	780.00	
273462	09/26/2024	Open			Accounts Payable	DTE Energy	17,001.69	
273463	09/26/2024	Open			Accounts Payable	DTE Energy	7,265.20	

# Payment Register

Payment Dates 09/01/24 - 09/30/24

Number	Date	Status	Void Reason	Reconciled/ Voided Date	Source	Payee Name	Transaction Amount	Difference
Bank Account <b>1-Comerica - Comerica Bank Checking</b>								
Payment Type <b>Check</b>								
273464	09/26/2024	Open			Accounts Payable	DTE Energy	2,249.15	
273465	09/26/2024	Open			Accounts Payable	DTE Energy	155.32	
273466	09/26/2024	Open			Accounts Payable	DTE Energy	22,128.21	
273467	09/26/2024	Open			Accounts Payable	DTE Energy	7,920.00	
273468	09/26/2024	Open			Accounts Payable	Ferguson Enterprises, Inc	8.29	
273469	09/26/2024	Open			Accounts Payable	FJF Door Sales Company	225.00	
273470	09/26/2024	Open			Accounts Payable	Frank, Heather	150.00	
273471	09/26/2024	Open			Accounts Payable	Fraser Mechanical, Inc.	1,732.53	
273472	09/26/2024	Open			Accounts Payable	Freestyle Slides, Inc	119,000.00	
273473	09/26/2024	Open			Accounts Payable	Gannett Detroit LocaliQ	3,419.13	
273474	09/26/2024	Open			Accounts Payable	GEI Consultants of Michigan, P.C.	20,086.99	
273475	09/26/2024	Open			Accounts Payable	Giffels Webster	7,878.25	
273476	09/26/2024	Open			Accounts Payable	Gordon Food Service	8,018.10	
273477	09/26/2024	Open			Accounts Payable	Grainger Inc	6,033.67	
273478	09/26/2024	Open			Accounts Payable	Great Lakes Composite LLC	1,260.21	
273479	09/26/2024	Open			Accounts Payable	Green Arbor Supply	1,267.75	
273480	09/26/2024	Open			Accounts Payable	Guernsey Dairy Stores, Inc.	999.05	
273481	09/26/2024	Open			Accounts Payable	GZA Michigan, Inc	1,080.00	
273482	09/26/2024	Open			Accounts Payable	Harrell's LLC	8,875.82	
273483	09/26/2024	Open			Accounts Payable	Harrison Township	39,343.23	
273484	09/26/2024	Open			Accounts Payable	Hartford , The	16,428.69	
273485	09/26/2024	Open			Accounts Payable	HCMA Employee Association	2,268.00	
273486	09/26/2024	Open			Accounts Payable	HL Powersports	2,465.00	
273487	09/26/2024	Open			Accounts Payable	Home City Ice Company	953.72	
273488	09/26/2024	Open			Accounts Payable	Home Depot	167.78	
273489	09/26/2024	Open			Accounts Payable	HP Electric , LLC	1,425.00	
273490	09/26/2024	Open			Accounts Payable	Hutson Inc of Michigan	37.66	
273491	09/26/2024	Open			Accounts Payable	Identity Source, The	3,193.12	
273492	09/26/2024	Open			Accounts Payable	Impact Power Technologies, LLC	277.00	
273493	09/26/2024	Open			Accounts Payable	Inch Memorials	285.13	
273494	09/26/2024	Open			Accounts Payable	Jax Kar Wash	120.00	
273495	09/26/2024	Open			Accounts Payable	Jett Pump & Valve, LLC	9,984.35	
273496	09/26/2024	Open			Accounts Payable	John's Sanitation Inc.	1,837.00	
273497	09/26/2024	Open			Accounts Payable	Knight's Auto Supply Inc	963.34	
273498	09/26/2024	Open			Accounts Payable	Koilpillai, Kim	150.00	
273499	09/26/2024	Open			Accounts Payable	Lake Trust Credit Union	533.25	

# Payment Register

Payment Dates 09/01/24 - 09/30/24

Number	Date	Status	Void Reason	Reconciled/ Voided Date	Source	Payee Name	Transaction Amount	Difference
Bank Account <b>1-Comerica - Comerica Bank Checking</b>								
Payment Type <b>Check</b>								
273500	09/26/2024	Open			Accounts Payable	Laser Sport Surfacing LLC	62,553.68	
273501	09/26/2024	Open			Accounts Payable	Lavin Agency Ltd, The	5,000.00	
273502	09/26/2024	Open			Accounts Payable	Lesko, Shelly	150.00	
273503	09/26/2024	Open			Accounts Payable	Lincoln Park Public Schools	250.00	
273504	09/26/2024	Open			Accounts Payable	Linde Gas & Equipment Inc.	184.14	
273505	09/26/2024	Open			Accounts Payable	Lowe's	143.39	
273506	09/26/2024	Open			Accounts Payable	Lower Huron Supply Co.	2,417.00	
273507	09/26/2024	Open			Accounts Payable	Lyden Oil Company	1,609.80	
273508	09/26/2024	Open			Accounts Payable	Macomb County Department of Roads	88.23	
273509	09/26/2024	Open			Accounts Payable	Major Group, The	3,500.00	
273510	09/26/2024	Open			Accounts Payable	Martini Golf Tees, Inc.	111.44	
273511	09/26/2024	Open			Accounts Payable	Messina Trucking, Inc.	2,313.22	
273512	09/26/2024	Open			Accounts Payable	Michigan Cat	973.37	
273513	09/26/2024	Open			Accounts Payable	Michigan Media Ventures LLC	2,500.00	
273514	09/26/2024	Open			Accounts Payable	Michigan Tournament Fleet	3,735.00	
273515	09/26/2024	Open			Accounts Payable	Midwest Golf & Turf	1,059.61	
273516	09/26/2024	Open			Accounts Payable	Milan Area Schools	427.42	
273517	09/26/2024	Open			Accounts Payable	Moment Strategies	13,000.00	
273518	09/26/2024	Open			Accounts Payable	Motion & Control Enterprises LLC	136.80	
273519	09/26/2024	Voided	Cancel invoice	09/27/2024	Accounts Payable	MSU VDL	2,156.00	
273520	09/26/2024	Open			Accounts Payable	Nowak & Fraus Engineers	300.00	
273521	09/26/2024	Open			Accounts Payable	Oakland County	92.00	
273522	09/26/2024	Voided	Cancel invoice	09/27/2024	Accounts Payable	Oakland County	354.00	
273523	09/26/2024	Open			Accounts Payable	Occupational Health Centers of MI	416.00	
273524	09/26/2024	Open			Accounts Payable	ODP Business Solutions. LLC	654.96	
273525	09/26/2024	Open			Accounts Payable	Osburn Industries Inc	4,697.88	
273526	09/26/2024	Open			Accounts Payable	Oscar W Larson Co	1,118.86	
273527	09/26/2024	Open			Accounts Payable	Outfront Media Inc.	7,728.22	
273528	09/26/2024	Open			Accounts Payable	PEA Group	13,026.00	
273529	09/26/2024	Open			Accounts Payable	Pepsi-Cola Company	2,948.43	
273530	09/26/2024	Open			Accounts Payable	Petty Cash-Stony Creek	292.00	
273531	09/26/2024	Open			Accounts Payable	Police Officers Association Of Michigan	223.04	
273532	09/26/2024	Open			Accounts Payable	Police Officers Labor Council	1,907.78	
273533	09/26/2024	Open			Accounts Payable	Postma Plumbing, Inc	250.00	
273534	09/26/2024	Open			Accounts Payable	Premier Bank c/o Allied, Inc.	341.40	
273535	09/26/2024	Open			Accounts Payable	Quality Incentive Company	250.00	

# Payment Register

Payment Dates 09/01/24 - 09/30/24

Number	Date	Status	Void Reason	Reconciled/ Voided Date	Source	Payee Name	Transaction Amount	Difference
Bank Account <b>1-Comerica - Comerica Bank Checking</b>								
Payment Type <b>Check</b>								
273536	09/26/2024	Open			Accounts Payable	Quest Diagnostics	22.30	
273537	09/26/2024	Open			Accounts Payable	Richmond New Holland	76.76	
273538	09/26/2024	Open			Accounts Payable	RKA Petroleum Co's	23,845.16	
273539	09/26/2024	Open			Accounts Payable	Roberts, Jeff	204.00	
273540	09/26/2024	Open			Accounts Payable	SEI Private Trust Company	5,507.61	
273541	09/26/2024	Open			Accounts Payable	SEMCO Energy	173.65	
273542	09/26/2024	Open			Accounts Payable	Sherwin-Williams	2,490.98	
273543	09/26/2024	Open			Accounts Payable	Simple Adventures	5,250.00	
273544	09/26/2024	Open			Accounts Payable	SiteOne Landscape Co	337.85	
273545	09/26/2024	Open			Accounts Payable	Softline Solutions	15,044.64	
273546	09/26/2024	Open			Accounts Payable	Spartan Distributors Inc	4,372.97	
273547	09/26/2024	Open			Accounts Payable	Sterling Office Systems	396.35	
273548	09/26/2024	Open			Accounts Payable	Tejada, Maria	29.12	
273549	09/26/2024	Open			Accounts Payable	Textron E-Z-GO LLC	59.66	
273550	09/26/2024	Open			Accounts Payable	Tire Wholesalers Company Inc	3,212.01	
273551	09/26/2024	Open			Accounts Payable	TireHub, LLC	211.00	
273552	09/26/2024	Open			Accounts Payable	Town & Country Pools, Inc.	1,539.50	
273553	09/26/2024	Open			Accounts Payable	Trinity Turf, Inc.	1,160.00	
273554	09/26/2024	Open			Accounts Payable	Truitt, Holly	500.00	
273555	09/26/2024	Open			Accounts Payable	Uline Shipping Supplies	237.14	
273556	09/26/2024	Open			Accounts Payable	United Custom Distribution	252.00	
273557	09/26/2024	Open			Accounts Payable	US Foods	11,632.78	
273558	09/26/2024	Open			Accounts Payable	Vermont Systems Inc (VSI)	750.00	
273559	09/26/2024	Open			Accounts Payable	Volvik USA Inc	222.39	
273560	09/26/2024	Open			Accounts Payable	Warren Pipe & Supply Co	4.49	
273561	09/26/2024	Open			Accounts Payable	Washington Elevator Co Inc	1,686.20	
273562	09/26/2024	Open			Accounts Payable	Waste Mgmt - East	497.00	
273563	09/26/2024	Open			Accounts Payable	Webster & Garner Inc.	649.11	
273564	09/26/2024	Open			Accounts Payable	Weingartz Supply Company	471.90	
273565	09/26/2024	Open			Accounts Payable	WHMI	1,080.00	
273566	09/26/2024	Open			Accounts Payable	Wildtype Design Native Plants	81,000.00	
273567	09/26/2024	Open			Accounts Payable	Wilson Sporting Goods Company	1,207.56	
273568	09/26/2024	Open			Accounts Payable	Wright, Charmaine	150.00	
Payment Type <b>Check</b> Totals <b>393</b> Payments							<b>\$2,463,899.58</b>	
Payment Type <b>EFT</b>								
6337	09/01/2024	Open			Accounts Payable	Rave Associates	551.00	

# Payment Register

Payment Dates 09/01/24 - 09/30/24

Number	Date	Status	Void Reason	Reconciled/ Voided Date	Source	Payee Name	Transaction Amount	Difference
Bank Account <b>1-Comerica - Comerica Bank Checking</b>								
Payment Type <b>EFT</b>								
6338	09/01/2024	Open			Accounts Payable	Rave Associates	495.50	
6339	09/01/2024	Open			Accounts Payable	Floral City Beverage, Inc	613.60	
6340	09/05/2024	Open			Accounts Payable	Fintech	133.56	
6341	09/01/2024	Open			Accounts Payable	Michigan , State of	304.20	
6342	09/05/2024	Open			Accounts Payable	Michigan , State of	556.80	
6343	09/04/2024	Open			Accounts Payable	Petitpren Inc.	249.50	
6344	09/05/2024	Open			Accounts Payable	Rave Associates	483.90	
6345	09/05/2024	Open			Accounts Payable	Tri-County Beverage	152.75	
6346	09/05/2024	Open			Accounts Payable	O&W, INC.	288.00	
6347	09/01/2024	Open			Accounts Payable	Michigan , State of	25,148.83	
6348	09/06/2024	Open			Accounts Payable	Michigan , State of	21,192.37	
6349	09/01/2024	Open			Accounts Payable	Michigan , State of	507.00	
6350	09/01/2024	Open			Accounts Payable	Michigan , State of	204.00	
6351	09/01/2024	Open			Accounts Payable	O&W, INC.	496.80	
6352	09/01/2024	Open			Accounts Payable	O&W, INC.	812.00	
6353	09/01/2024	Open			Accounts Payable	Imperial Beverage	147.70	
6354	09/05/2024	Open			Accounts Payable	Premium Dist Of Michigan	253.60	
6355	09/01/2024	Open			Accounts Payable	Rave Associates	383.10	
6356	09/05/2024	Open			Accounts Payable	Tri-County Beverage	374.40	
6357	09/01/2024	Open			Accounts Payable	Fabiano Bros. Inc	344.40	
6358	09/09/2024	Open			Accounts Payable	O&W, INC.	359.00	
6359	09/09/2024	Open			Accounts Payable	Michigan , State of	608.40	
6360	09/09/2024	Open			Accounts Payable	West Side Beer Distributing	363.40	
6361	09/06/2024	Open			Accounts Payable	O&W, INC.	314.40	
6362	09/06/2024	Open			Accounts Payable	Rave Associates	279.20	
6363	09/11/2024	Open			Accounts Payable	Michigan , State of	204.00	
6364	09/03/2024	Open			Accounts Payable	Daniel L Jacob & Co., Inc	(19.20)	
6365	09/03/2024	Open			Accounts Payable	Daniel L Jacob & Co., Inc	251.50	
6366	09/24/2024	Open			Accounts Payable	Fifth Third Bank	147,336.74	
6367	09/13/2024	Open			Accounts Payable	United States Treasury	7.82	
6368	09/13/2024	Open			Accounts Payable	Equitable - Individual	5,700.00	
6369	09/13/2024	Open			Accounts Payable	HCMA Flexible Spending	723.83	
6370	09/13/2024	Open			Accounts Payable	Michigan , State of	81,776.18	
6371	09/13/2024	Open			Accounts Payable	MISDU	2,221.23	
6372	09/13/2024	Open			Accounts Payable	United States Treasury	452,970.32	
6373	09/13/2024	Open			Accounts Payable	Vantagepoint Transfer Agents	9,060.14	

# Payment Register

Payment Dates 09/01/24 - 09/30/24

Number	Date	Status	Void Reason	Reconciled/ Voided Date	Source	Payee Name	Transaction Amount	Difference
Bank Account <b>1-Comerica - Comerica Bank Checking</b>								
Payment Type <b>EFT</b>								
6374	09/13/2024	Open			Accounts Payable	Vantagepoint Transfer Agents	40,827.89	
6375	09/13/2024	Open			Accounts Payable	Michigan , State of	(21.81)	
6376	09/13/2024	Open			Accounts Payable	United States Treasury	(121.63)	
6377	09/13/2024	Open			Accounts Payable	Health Equity Employer Services	16,454.92	
6378	09/13/2024	Open			Accounts Payable	Vantagepoint Transfer Agents	30,598.88	
6379	09/13/2024	Open			Accounts Payable	Vantagepoint Transfer Agents	31,860.06	
6380	09/05/2024	Open			Accounts Payable	Michigan , State of	204.00	
6381	09/06/2024	Open			Accounts Payable	O&W, INC.	844.00	
6382	09/06/2024	Open			Accounts Payable	O&W, INC.	(48.00)	
6383	09/06/2024	Open			Accounts Payable	O&W, INC.	187.15	
6384	09/06/2024	Open			Accounts Payable	Rave Associates	686.00	
6385	09/04/2024	Open			Accounts Payable	Rave Associates	263.40	
6386	09/01/2024	Open			Accounts Payable	O&W, INC.	1.00	
6387	09/11/2024	Open			Accounts Payable	Rave Associates	.60	
6388	09/01/2024	Open			Accounts Payable	O&W, INC.	(5,100.00)	
6389	09/01/2024	Open			Accounts Payable	Daniel L Jacob & Co., Inc	(100.00)	
6390	09/01/2024	Open			Accounts Payable	Daniel L Jacob & Co., Inc	(48.00)	
6391	09/01/2024	Open			Accounts Payable	Daniel L Jacob & Co., Inc	(.20)	
6392	09/16/2024	Open			Accounts Payable	O&W, INC.	235.60	
6393	09/16/2024	Open			Accounts Payable	Daniel L Jacob & Co., Inc	100.80	
6394	09/17/2024	Open			Accounts Payable	O&W, INC.	377.00	
6395	09/17/2024	Open			Accounts Payable	Rave Associates	197.00	
6396	09/17/2024	Open			Accounts Payable	Floral City Beverage, Inc	597.20	
6397	09/17/2024	Open			Accounts Payable	O&W, INC.	881.60	
6398	09/01/2024	Open			Accounts Payable	O&W, INC.	673.40	
6399	09/10/2024	Open			Accounts Payable	O&W, INC.	995.80	
6400	09/01/2024	Open			Accounts Payable	Rave Associates	(24.00)	
6401	09/01/2024	Open			Accounts Payable	Rave Associates	327.20	
6402	09/01/2024	Open			Accounts Payable	West Side Beer Distributing	730.20	
6403	09/01/2024	Open			Accounts Payable	O&W, INC.	1.00	
6404	09/01/2024	Open			Accounts Payable	Rave Associates	(24.00)	
6405	09/10/2024	Open			Accounts Payable	O&W, INC.	628.10	
6406	09/10/2024	Open			Accounts Payable	Rave Associates	343.00	
6407	09/10/2024	Open			Accounts Payable	Michigan , State of	204.00	
6408	09/10/2024	Open			Accounts Payable	West Side Beer Distributing	562.50	
6409	09/13/2024	Open			Accounts Payable	Great Lakes Wine & Spirits LLC	379.20	

# Payment Register

Payment Dates 09/01/24 - 09/30/24

Number	Date	Status	Void Reason	Reconciled/ Voided Date	Source	Payee Name	Transaction Amount	Difference
Bank Account <b>1-Comerica - Comerica Bank Checking</b>								
Payment Type <b>EFT</b>								
6410	09/13/2024	Open			Accounts Payable	Tri-County Beverage	189.90	
6411	09/13/2024	Open			Accounts Payable	Premium Dist Of Michigan	233.80	
6412	09/01/2024	Open			Accounts Payable	Premium Dist Of Michigan	.03	
6413	09/01/2024	Open			Accounts Payable	Premium Dist Of Michigan	644.60	
6414	09/13/2024	Open			Accounts Payable	O&W, INC.	344.50	
6415	09/01/2024	Open			Accounts Payable	Daniel L Jacob & Co., Inc	290.60	
6416	09/20/2024	Open			Accounts Payable	O&W, INC.	305.90	
6417	09/20/2024	Open			Accounts Payable	Rave Associates	512.40	
6418	09/20/2024	Open			Accounts Payable	Daniel L Jacob & Co., Inc	242.56	
6419	09/20/2024	Open			Accounts Payable	O&W, INC.	286.60	
6420	09/20/2024	Open			Accounts Payable	Petitpren Inc.	273.10	
6421	09/20/2024	Open			Accounts Payable	Premium Dist Of Michigan	230.35	
6422	09/20/2024	Open			Accounts Payable	Rave Associates	413.50	
6423	09/20/2024	Open			Accounts Payable	Tri-County Beverage	185.40	
6424	09/23/2024	Open			Accounts Payable	Rave Associates	397.60	
6425	09/23/2024	Open			Accounts Payable	O&W, INC.	321.10	
6426	09/23/2024	Open			Accounts Payable	Daniel L Jacob & Co., Inc	259.80	
6427	09/23/2024	Open			Accounts Payable	Rave Associates	270.00	
6428	09/23/2024	Open			Accounts Payable	O&W, INC.	427.40	
6429	09/23/2024	Open			Accounts Payable	Michigan , State of	405.60	
6430	09/23/2024	Open			Accounts Payable	West Side Beer Distributing	518.80	
6431	09/24/2024	Open			Accounts Payable	O&W, INC.	546.10	
6432	09/24/2024	Open			Accounts Payable	Floral City Beverage, Inc	569.70	
6433	09/24/2024	Open			Accounts Payable	O&W, INC.	310.00	
6434	09/01/2024	Open			Accounts Payable	Premium Dist Of Michigan	(600.00)	
6435	09/01/2024	Open			Accounts Payable	Tri-County Beverage	.80	
6436	09/01/2024	Open			Accounts Payable	Tri-County Beverage	208.00	
6437	09/16/2024	Open			Accounts Payable	Fabiano Bros. Inc	88.80	
6438	09/16/2024	Open			Accounts Payable	Fabiano Bros. Inc	319.90	
6439	09/16/2024	Open			Accounts Payable	Fabiano Bros. Inc	312.30	
6440	09/16/2024	Open			Accounts Payable	Michigan , State of	153.00	
6441	09/16/2024	Open			Accounts Payable	Premium Dist Of Michigan	103.80	
6442	09/16/2024	Open			Accounts Payable	Premium Dist Of Michigan	220.70	
6443	09/16/2024	Open			Accounts Payable	Premium Dist Of Michigan	374.80	
6444	09/16/2024	Open			Accounts Payable	Premium Dist Of Michigan	103.80	
6445	09/16/2024	Open			Accounts Payable	Michigan , State of	198.60	



# Payment Register

Payment Dates 09/01/24 - 09/30/24

Number	Date	Status	Void Reason	Reconciled/ Voided Date	Source	Payee Name	Transaction Amount	Difference
Bank Account <b>1-Comerica - Comerica Bank Checking</b>								
Payment Type <b>EFT</b>								
6446	09/16/2024	Open			Accounts Payable	Tri-County Beverage	312.00	
6447	09/16/2024	Open			Accounts Payable	Fabiano Bros. Inc	88.80	
6448	09/16/2024	Open			Accounts Payable	Premium Dist Of Michigan	240.50	
6449	09/16/2024	Open			Accounts Payable	Rave Associates	498.50	
6450	09/16/2024	Open			Accounts Payable	Tri-County Beverage	332.80	
6451	09/16/2024	Open			Accounts Payable	Fabiano Bros. Inc	412.55	
6452	09/27/2024	Open			Accounts Payable	Equitable - Individual	5,700.00	
6453	09/27/2024	Open			Accounts Payable	HCMA Flexible Spending	723.83	
6454	09/27/2024	Open			Accounts Payable	Health Equity Employer Services	18,992.99	
6455	09/27/2024	Open			Accounts Payable	Michigan , State of	42,278.45	
6456	09/27/2024	Open			Accounts Payable	MISDU	2,221.23	
6457	09/27/2024	Open			Accounts Payable	United States Treasury	270,823.70	
6458	09/27/2024	Open			Accounts Payable	Vantagepoint Transfer Agents	9,074.73	
6459	09/27/2024	Open			Accounts Payable	Vantagepoint Transfer Agents	58,472.15	
6460	09/27/2024	Open			Accounts Payable	Vantagepoint Transfer Agents	40,894.31	
6461	09/27/2024	Open			Accounts Payable	Vantagepoint Transfer Agents	2,662.87	
Payment Type <b>EFT</b> Totals							<b>125</b> Payments	<u>\$1,342,917.08</u>
Bank Account <b>1-Comerica - Comerica Bank Checking</b> Totals							<b>518</b> Payments	<u>\$3,806,816.66</u>

# Payment Register

Payment Dates 09/01/24 - 09/30/24

---

## Bank Account **PR - Comerica Bank Payroll**

### Payment Type **Check**

<u>Status</u>	<u>Count</u>	<u>Transaction Amount</u>	<u>Reconciled Amount</u>
Open	549	305,631.95	.00
Voided	2	825.26	.00
Stopped	0	.00	.00
Totals	551	\$306,457.21	\$0.00

### Payment Type **EFT**

<u>Status</u>	<u>Count</u>	<u>Transaction Amount</u>	<u>Reconciled Amount</u>
Open	2422	1,986,540.65	\$0.00
Voided	0	\$0.00	\$0.00
Totals	2,422	\$1,986,540.65	\$0.00

### Bank Account **PR - Comerica Bank Payroll** Totals

<u>Status</u>	<u>Count</u>	<u>Transaction Amount</u>	<u>Reconciled Amount</u>
Open	2971	2,292,172.60	.00
Voided	2	825.26	.00
Stopped	0	.00	.00
Totals	2,973	\$2,292,997.86	\$0.00

---

Bernard Parker  
Chairman

---

Amy McMillan  
Director

**HURON-CLINTON METROPOLITAN AUTHORITY**

To: Board of Commissioners  
From: Shedreka Miller, Chief of Finance  
Subject: Approval – September Appropriation Amendments  
Date: October 3, 2024

**Action Requested: Motion to Approve**

That the Board of Commissioners approve the September 2024 Appropriation Amendments as recommended by Shedreka Miller, Chief of Finance.

**Background:** The Metroparks ERP system provides a work-flow process to facilitate departmental budget management. Requested transfers are initiated by Department staff and routed to the appropriate Department Head/District Superintendent for review and approval. Finance provides a final review of the approved requests to verify that they do not negatively impact Fund Balance.

For the month of September, \$2,304,197 was transferred between general fund accounts. In addition, \$43,986 of general fund budget was transferred to the capital project fund. Transfers were also processed within the capital project fund totaling \$49,820. Tax adjustments resulted in a net increase to fund balance of \$8,651.

The result of these changes can be seen by Accounting Function and Location in the attached chart.

**Huron-Clinton Metropolitan Authority**  
**September 2024 Appropriation Transfer Summary**

Location	Expense Increase	Expense Decrease/Revenue Increase	Difference
<b>General Fund Transfers</b>			
<b>Capital</b>			
Lake St. Clair	-	3,117	(3,117)
Kensington	4,182	-	4,182
Hudson Mills	10,717	11,713	(996)
Stony Creek	-	16,818	(16,818)
Lake Erie	16,312	-	16,312
Wolcott	675	-	675
Indian Springs	-	238	(238)
Total	\$ 31,885	\$ 31,885	\$ 0

<b>Major Maintenance</b>			
Administrative Office	-	4,906	(4,906)
Lake St. Clair	17,735	-	17,735
Kensington	-	30,688	(30,688)
Lower Huron/Willow	3,728	-	3,728
Hudson Mills	250	-	250
Lake Erie	4,535	-	4,535
Total	\$ 26,249	\$ 35,595	\$ (9,346)

<b>Operations</b>			
Administrative Office	-	575,000	(575,000)
Lake St. Clair	325,662	130,002	195,660
Kensington	469,990	194,847	275,143
Lower Huron/Willow	421,721	63,712	358,009
Hudson Mills	129,643	60,492	69,151
Stony Creek	378,354	164,476	213,878
Lake Erie	254,567	289,174	(34,607)
Wolcott	18,917	85,175	(66,258)
Indian Springs	96,741	86,930	9,811
Huron Meadows	80,929	84,823	(3,894)
Total	\$ 2,176,525	\$ 1,734,631	\$ 441,894

<b>Administrative</b>	69,538	546,072	(476,534)
Total	\$ 69,538	\$ 546,072	\$ (476,534)

<b>Total General Fund Transfers</b>	\$ 2,304,197	\$ 2,348,183	\$ (43,986)
-------------------------------------	--------------	--------------	-------------

<b>Capital Project Fund Transfers</b>			
Administrative	43,986	49,820	(5,834)
Lake St. Clair	2,216	-	2,216
Kensington	2,338	-	2,338
Lower Huron/Willow/Oakwoods	8,748	-	8,748
Hudson Mills	7,159	-	7,159
Stony Creek	14,697	-	14,697
Lake Erie	13,092	-	13,092
Indian Springs	1,571	-	1,571
Total	\$ 93,806	\$ 49,820	\$ 43,986

Tax Year	Revenue Decrease	Revenue Increase	Net
<b>Tax Adjustment</b>			
Current	-	9,947	(9,947)
Prior	1,296	-	1,296
Total	\$ 1,296	\$ 9,947	\$ (8,651)



## HURON-CLINTON METROPOLITAN AUTHORITY

To: Board of Commissioners  
From: Shedreka Miller, Chief of Finance  
Subject: Report – Monthly Major Maintenance Project  
Date: October 1, 2024

**Action Requested: Motion to Receive and File**

That the Board of Commissioners receive and file the Major Maintenance report as submitted by Shedreka Miller and staff.

**Background:** The Metroparks track the costs associated with periodic or infrequent repairs or maintenance that do not meet the criteria for capitalization in a function of our chart of accounts known as major maintenance. We utilize a project accounting system to budget, record and report these costs. To provide the Board of Commissioners and the broader public with improved information surrounding major maintenance projects we have developed a monthly Major Maintenance Status Report.

This report is modeled after the revised Capital Project Fund report. The format includes the location, project title from the budget document, a brief description of the work, the original budget funding, the current amended budget, year-to-date transactions, life-to-date transactions, life-to-date encumbrance balance, the remaining budget and the project status.

Most major maintenance repairs are completed within one year. Occasionally projects require additional time to complete.

As of the end of September, there has been a several projects contracted or started but year-to-date expenses are 26.9% of the total budget.

**Attachment: September 2024 Major Maintenance Status Report**

Major Maintenance Status Report										
9/30/2024			Original	Carry Over						
Location	Project Title	Project Description	Budget Funding	Budget Funding	Amended Budget	Year to Date Transactions	Life to Date Transactions	Life to Date Encumbrance	Remaining Budget	Project Status
Lake St Clair	North/South Marina Dock Electrical	Replace electrical conductors that feed the power to the pedestals for boaters at the North Marina rental slips. Current electrical has been damaged due to high water levels	-	-	283,953	264,413	283,953	0	-	
Lake St Clair	LSC Par 3 Maintenance Bldg Roof Replacement	Replace roof on Par 3 building	11,500	-	10,660	10,660	10,660	0	0	
Lake St Clair	Spray Pad-Waste Water Pump Station Repair	Unexpected Repair to Pump Station at Spray Pad	-	-	16,739	16,739	16,739	0	0	
Lake St Clair	Concrete Pool Epoxy Painting	Painting the Pool	15,000	-	24,050	24,050	24,050	0	0	
Lake St Clair	Replace Surfside Shelter with Accessible Shelter	Replace Surfside with accessible shelter	85,000	-	0	0	0	0	0	
Lake St Clair	Drainage Repairs at Pool Building		125,000	-	0	0	0	0	0	
Lake St Clair	East Boardwalk Re-Surface replacement continued-Phase 4		280,000	-	0	0	0	0	0	
Kensington	Golf Course Cart Path Milling	Grind Cart Path	-	37,781	37,781	0	2,219	0	35,562	
Kensington	Dam Safety Logs	Aluminum Stop Logs for Dam Safety	-	64,261	64,261	7,717	7,717	56,544	(0)	
Kensington	Vault Latrine Installation at Disc Golf Course		11,000	-	11,000	10,195	10,195	0	805	
Kensington	Mulch Installation	Mulch Install throughout the Park	26,040	-	22,909	22,908	22,908	0	2	
Kensington	Trail Shoulder Refurbishment	Repair to Trail shoulders throughout park	90,000	-	14,776	14,775	14,775	0	1	
Kensington	Martindale Beach Splash N Blast PIP Surfacing		-	-	10,206	0	0	10,206	0	
Kensington	Trail Improvement - Martindale north to Shore Fishing	Replaces the existing failing asphalt surface on the bike trail	427,000	-	0	0	0	0	0	
Kensington	Dam Concrete Work		247,000	-	0	0	0	0	0	
Kensington	Boat Launch Building & Seawall Repairs	Repairs to the steel on the existing seawall	30,000	-	0	0	0	0	0	
Kensington	Drainage System Repair at Farm center		35,000	-	0	0	0	0	0	
Kensington	Unexpected Repairs		100,000	-	0	0	0	0	0	
Lower Huron	Turtle Cove UV Light Replacement	Replacement of ultraviolet disinfestation for pool	-	9,780	9,780	0	0	9,780	0	
Lower Huron	North End Parkway Resurfacing	Resurfacing of North End roadways	-	-	1,159	1,159	1,159	0	0	
Lower Huron	Lazy River Pump & Motor Replacement		-	52,890	52,890	50,135	50,135	0	2,755	
Lower Huron	Bemis Road Gate Replacement	Replacement Gate	-	-	18,290	2,620	18,290	0	-	
Lower Huron	Turtle Cove Pool Repairs		-	-	227,864	6,864	6,864	221,000	0	
Lower Huron	Turtle Cove Marcite Repairs - Replace remainder of Lazy River	Replace the marcite in remainder of lazy river at Turtle Cove	300,000	-	0	0	0	0	0	
Lower Huron	Old Lower Huron Park Office Demolition		50,000	-	0	0	0	0	0	
Lower Huron	Overbanding of Roadways throughout Park		35,000	-	0	0	0	0	0	
Lower Huron	Replace & Repair Pumps at Turtle Cove		100,000	-	0	0	0	0	0	
Hudson Mills	Unexpected Repair of Walk in Cooler at Golf Course	Unexpected Repair of Walk in Cooler at Golf Course	-	-	13,000	13,000	13,000	0	-	
Hudson Mills	Replace Siding & Roofs at Golf Course Shop, Chem Bldg & Cart Barn	replace old t1-11 siding with steel siding and fix roof leak around windows	160,000	-	0	0	0	0	0	
Hudson Mills	Lightning Detection System at Golf Course		35,000	-	0	0	0	0	0	
					0	0	0	0	0	
Stony Creek	Small Well Replacement	New well and controller for supplemental water well	30,000	-	290	0	290	0	0	
Stony Creek	Dam Safety Logs	Aluminum Stop Logs for Dam Safety	-	64,261	64,261	10,016	10,016	54,244	(0)	
Stony Creek	Installation of Generator at Park Office	Install generator at park office	30,000	-	0	0	0	0	0	
Stony Creek	Mulch Installation		16,170	-	14,226	14,226	14,226	0	0	
Stony Creek	Roof Replacement at Salt Barn at Maintenance yard		12,500	-	0	0	0	0	0	
Willow	Pool Playground PIP/Surface Repairs	Update surface area at playground	15,000	-	15,000	9,600	9,600	0	5,400	
Lake Erie	Dredge Marina Channel and Relocate Spoils pile	Dredging and moving of previous spoils piles	-	2,936	2,936	0	93,877	2,936	0	
Lake Erie	Museum Wall Repair	Repair of leaning portion retaining wall	250,000	-	14,112	11,825	14,112	0	0	
Lake Erie	Golf Course Maintenance Building - Complete Siding	Complete last side of building. Three-quarters were completed in 2021	-	61,930	15,000	0	13,070	0	1,930	
Lake Erie	Replace electric wiring at Marina boat docks	Upgrade existing wiring to marina pedestals	50,000	-	34,872	32,670	34,872	0	0	
Lake Erie	Golf Course Storage Buiding Siding Replacement	Reside with metal siding , current wood siding is rotting	-	74,400	74,400	74,400	74,400	0	0	
Lake Erie	Dredge Marina Channel and Remove Spoils pile	Dredging and removal of previous spoils piles	500,000	-	363,312	338,164	338,164	25,148	0	
Lake Erie	Boat Launch Roof Repair	Repair roof at Boat Launch	-	-	12,350	12,350	12,350	0	0	
Lake Erie	Golf Starter Building Shingle Roof Repair	Shingle repairs at golf starter buidling	-	-	13,629	13,629	13,629	0	0	
Lake Erie	Repair to Boat Launch Parking Lot		40,000	-	0	0	0	0	0	
Wolcott	Fill in Raceway at Mill	Project to look at filling in the raceway beneath the Mill	-	-	0	0	0	0	0	
Wolcott	Demo & Cleanup of new aquired Wolcott Property	Demolish existing structures on newly acquired Wolcott property	50,000	-	0	0	0	0	0	
Indian Springs	Replace Pump intakes, Electric Panel & Connections at Golf Course	Replace pump intakes, electric panel, and connections	260,000	-	0	0	0	0	0	
Huron Meadows	Pumphouse pump Repairs & Replacement		150,000	-	0	0	0	0	0	
			\$ 3,566,210	\$ 368,239	\$ 1,443,704	\$ 962,113	\$ 1,111,267	\$ 379,858	\$ 46,454	



# HURON-CLINTON METROPOLITAN AUTHORITY

To: Board of Commissioners  
 From: Shedreka Miller, Chief of Finance  
 Subject: Report – Monthly Capital Project Fund  
 Date: October 1, 2024

## **Action Requested: Motion to Receive and File**

That the Board of Commissioners' receive and file the Capital Project Fund report as submitted by Shedreka Miller and staff.

**Background:** In 2018, the Board of Commissioners approved the creation of a capital project fund. To improve the information provided on specific capital improvement projects Finance is working on developing a monthly performance report.

The following columns of data are provided by project:

- Life-To-Date Total Project Budget
- Year-To-Date Total Project Expenditures
- Life-To-Date Total Project Expenditures
- Current Project Encumbrances (Funds committed through the purchase order process)
- Balance (Life-To-Date Budget less Life-To-Date Expenditures and Current Encumbrances)

This information has now been augmented to include the original budget. In addition, a page has been added which provides a more detailed description of the project as well as the current status of the project and the current estimate of what year the project will be completed. It is anticipated that this additional information will allow the Board of Commissioners as well as the general public to stay up-to-date on the capital project work underway throughout the Metroparks.

Expenditures during September 2024 were primarily related to staff working on projects. The following projects had some amount of contracted expenses during the month:

- Oakwoods – Flat Rock Dam Removal Study
- Lake Erie – Protecting Marsh
- Lake Erie – Resurface Outdoor Courts

**Attachment: September 2024 Capital Project Fund Update**



## September Capital Project Fund Report - Project Summary

Location	Original Project Title	Project Description	Amended Budget	Available Grant Funding	Project Status	Estimated Completion Year
Admin Office	Boiler Replacement	Replacement of Boiler at Administrative Office	100,000		Budgeted	2025
		Assessments, cost estimates, and project development for future projects to address electrical power infrastructure upgrades and repairs.			In Design	2026
Lake St Clair	Electrical Grid Replacement	Multi-year EGLE grant project through 2023. Plantings and bird deterrents installation to improve water quality funding includes follow up water quality monitoring.	574,429		In Construction	2024
Lake St Clair	Beach Restoration	Replace 70'-long wood structure damaged over past 3 years due to high water. Requires permits.	484,209	300,000	In Construction	2025
Lake St Clair	Wood Bridge near Interpretive Center Replacement	Install a unistrut assembly with the associated disconnects and then make the necessary hookups	292,747		Completed	2024
Lake St Clair	Rework Electrical for Permanent Tollbooths to Connect to 4th	Renovation of North Marina Design	91,707			
Lake St Clair	North Marina Renovation Design	Grant Funded Project for Parking Lot Improvements	613,022	294,000	In Design	2025
Lake St Clair	Greening the Parking Lot	Constructon of North Marina renovaiton	1,900,842	1,500,000	Budgeted	2026
Lake St Clair	North Marina Renovation Construction	Redevelopment of West Boardwalk	6,000,000	5,000,000	Budgeted	2025
Lake St Clair	West Boardwalk Redevelopment	Drainage project	1,000,000	500,000	Budgeted	2025
Lake St Clair	MS4 Drainage Reconstruction	Replace Transformer at Marina	125,000		Budgeted	2025
Lake St Clair	Transformer Replacement at Marina		70,000		Budgeted	2025
Lake St Clair	Admin/Food Bar Building Roof Replacement	Replace roof at the Admin Building that includes the Food Bar	713			
Lake St Clair	Power Cable Replacement	Replace power line at Lake St Clair	274,783		Budgeted	2025
		Pave 580 lf path from shelter to restrooms per the ADA Transition Plan.			In Design	2025
Kensington	Accessible Path from N Hickory Shelter to Restroom	Pave 950 lf path from shelter to restrooms and beach area per the ADA Transition Plan. Include concrete work needed for access mat across beach sand.	66,273		In Design	2025
Kensington	Accessible Path from S Martindale Shelter to Vault & Beach	Pave 250 lf path section along parking lot to connect shelter with beach area, food bar, and bathhouse.	85,954		In Design	2025
Kensington	Accessible Path from N Martindale Shelter to Beach	Install EV Charging Station at Kensington Golf Course	30,354		Budgeted	2025
Kensington	Install EV Charging Station	2024 Board Approved Trail Reconstruction initiative	67,000			
Kensington	Hike Bike Trail Reconstruction 2024	Renovation of launch area at Delhi.	2,338			
Dexter	Delhi Launch & Take Out Renovations	Michigan Natural Resources Trust Fund grant funded project to extend the Iron Bell trail from its current terminus to the north park entrance (Huron River Drive)	703,451	306,000	In Design	2025
		Land and Water Conservation Fund grant funded project to improve accessibility and site amenities at the Walnut Grove Campground.			In Construction	2024
Lower Huron	Iron Bell Trail Project		953,434	532,075	Awaiting Grant Agreement	2025
Lower Huron	Walnut Grove Campground Improvements	Land and Water Conservation Fund grant funded project to develop a new fenced in area for off leash dog activities	796,383	450,000	Awaiting Grant Agreement	2024
Lower Huron	Off Leash Dog Area Development	Install new slide at Turtle Cover water park.	330,800	165,400	Project Cancelled	
Lower Huron	New Slide Structure at Turtle Cove	Addition of guardrail on Iron Bell Trail	1,637,349		In Design	2024
Lower Huron	Iron Bell Trail Guardrail Addition	Michigan Natural Resources Trust Fund grant funded project to develop an accessible kayak launch and associated site amenities at Dexter-Huron	29,539		In Design	2024
Hudson Mills	Picnic Area Development at Canoe Launch	Pave 320 lf path from bike trail to AC shelter to make it ADA compliant. Include accessible tables/grill & concrete pad as part of project.	563,224	192,700	Budgeted	2025
Hudson Mills	Accessible Access to Activity Center Shelter	Conversion of gas storage tanks	40,212			
Hudson Mills	Convert Gas Storage Tanks for Above Ground		127,273		In Construction	2025

Hudson Mills	Golf Course Lightning Detection System	Install Lightning Detection at Golf Course	35,000		In Construction	2025
Hudson Mills	Hike Bike Trail Reconstruction 2024	2024 Board Approved Trail Reconstruction initiative	657			2025
Stony Creek	Golf Course Pumphouse & Irrigation System Replacement	Replacement of intakes, pumps, controls, piping and heads. One year of design before construction.	3,010,162		In Construction	2025
Stony Creek	Seawall Repair & Washington Twp Fire Dept Boat Pier	Repair the seawall at the Boat Launch / update parking lot lighting. Incorporate pier for Washington Twp. FD & Metroparks police boat.	1,230,407		In Construction	2026
Stony Creek	Reflection Nature Trail Improvements	Remove and realignment of 1/2 mile of 6' wide asphalt path, 284 lf of 8' wide boardwalk, replacement of three existing footbridges, a 400sf overlook structure and pond dipping platform.	1,086,866	465,600	Budgeted	2025
Stony Creek	Hike Bike Path & Bridge Replacement btwn Winter Cove & Mt Vernc	Replace with precast bridge between Wintercove and Mt. Vernon, original structure (15' x 40) is failing, uneven decking and enrty, exit points. Leading to injuries from cyclists and rollerbladers. It is no longer safe to plow during the winter. Requires permits.	84,449			
Stony Creek	Install Electricity at 4th Tollbooth	Directional bore power to unit for RecTrac system.	20,000		Budgeted	2025
Stony Creek	Install EV Charging Station	Install EV Charging Station at Stony Creek Golf Course	67,000		Budgeted	2025
Stony Creek	Shared Use Trail Bridge Main Loop		245,000		Budgeted	2026
Willow	Big Bend Shoreline Protection	National Fish and Wildlife Foundation SE MI Resilience Fund grant project to mitigate Huron River streambank erosion and improve habitat	785,183	399,010	In Construction	2024
Willow	Washago Pond Restoration	Removal of that dam structure, sheet pile walls and docks and subsequent site restoration.	928,666		Budgeted	2025
Willow	Accessible Path from Fox Meadows N & S Shelters to Pool	Pave 650 lf asphalt paths connecting both Fox Meadows shelters to the restroom and to the pool activity area/playground per the ADA Transition Plan.	65,000		Budgeted	2025
Willow	Golf Course Pumphouse Upgrades	Needed upgrades for the pumphouse to work efficiently for the course irrigation (Control system, VFD's, lift pipes/pumps)	264,097			
Willow	Roof Replacement at Golf Course Clubhouse	Clubhouse Roof Replacement	108,945		Budgeted	2025
Willow	UST Fuel Pump Removal & Replacement at Golf Course	Removal/replacement of current WGC UST Fuel pumps	230,000		Budgeted	2025
Willow	Salt Storage Curtain Closure	Add curtain to the salt storage area	20,000		Budgeted	2025
Willow	Install EV Charging Station	Install EV Charging Station at either Willow Golf Course	67,479		Budgeted	2025
Willow	Golf Cart Barn Electrical Retrofit		237,835		Budgeted	2025
Oakwoods	Accessible Nature Trail Development	Land and Water Conservation Fund grant funded project to develop an accessible nature trail and make associated site improvements	507,685	124,000		
Oakwoods	Flat Rock Dam Study	Grant Project to Study area associated with Flat Rock Dam	775,792	730,000	In Construction	2025
Lake Erie	Shoreline and Fish Habitat Restoration	This shoreline project will regrade the existing shoreline, install native vegetation as well as creating near-shore shoals. Channels and pools will also be created in the nearby marsh. This work will improve fish spawning habitat.	2,112,191	1,923,301	In Construction	2024
Lake Erie	Accessible Kayak Launch with Area Development	Land and Water Conservation Fund grant funded project to develop an accessible kayak launch and associated site amenities at the Boat Launch	245,546	122,500	Project no longer happening. Will be removed	
Lake Erie	Cherry Island Nature Trail Improvements	Trail Improvements including aggregate trail from parking lot to new trail head and accessible amenities.	1,018,400	600,000	Grant Received, In Design	2024
Lake Erie	Protecting Lake Erie Marsh with Green Infrastructure	Grant Project to protect marshland	809,089	483,500	In Construction	2024

Lake Erie	Wave Pool Mertha Liner and Updates	Wave Pool Mertha Liner and updates	7,016,332	1,000,000	In Design	2025
Lake Erie	Resurface Outdoor Courts with Sport Tile	Two courts needing surfacing near Pool Complex	70,555		Completed	2024
Lake Erie	Golf Course Starter Building Roof Replacement	Replace Roof at Golf Course Starter Building	635,856		In Construction	2024
Lake Erie	Hike Bike Trail Reconstruction 2024	2024 Board Approved Trail Reconstruction initiative	80,286		Budgeted	2025
Wolcott	Farm to Mill Connector	Connector Path between Farm & Mill	1,001,033		In Design	2025
Wolcott	Schmidt Property Demolition	Demolition property bought by Metroparks	151,048		In Construction	2024
Wolcott	Replace Roof on Mile Barn	Replace / repair roof	150,000		Budgeted	2024
Indian Springs	Golf Course Pump House Upgrades	Upgrades to Golf Course pumhouse	583,710		In Design	2025
Indian Springs	Playground Redevelopment at Meadow Lark	Redevelopment of Meadow Lark Playground	622,986		In Construction	204
		Convert building electric for electric golf carts and add genarator hook up to run essential equipment			In Construction	2024
Indian Springs	Electrical Conversion at Golf Building	hook up to run essential equipment	336,130			
Indian Springs	UST Removal at Golf Course	Remove underground fuel tank	103,076		Budgeted	2025
Indian Springs	Healing the Huron River Headwaters-Tree Planting & Restoration	Grant Funded Restoration work at Huron River Headwaters	100,986	100,000	In Construction	2024
			<u>41,768,481</u>	<u>15,188,086</u>		



## HURON-CLINTON METROPOLITAN AUTHORITY

To: Board of Commissioners  
From: Amy McMillan, Director  
Project Title: Purchases – Total Spent and Vendor Locations  
Date: October 3, 2024

**Action Requested: Receive and File**

That the Board of Commissioners receive and file the update for total spent and vendor locations as submitted by Director Amy McMillan and staff.

**Background:** Each month the Purchasing Department summarizes the total amount spent on capital equipment purchases, major maintenance, and park projects and includes the location of vendors, either within or outside the Metroparks five-county region as well as the effect of DEI, living wage, and the Metroparks local preference policy.

**Attachment: Award Requests**





**HURON-CLINTON METROPOLITAN  
AUTHORITY**

To: Board of Commissioners  
From: Amy McMillan, Director  
Project Title: Update - Purchases over \$10,000  
Date: October 3, 2024

**Action Requested: Receive and File**

That the Board of Commissioners receive and file the update for purchases over \$10,000, up to, and including \$25,000 as submitted by Director Amy McMillan and staff.

**Background:** On May 9, 2013, the Board approved the updated financial policy requiring the Director to notify the Board of purchases exceeding \$10,000, up to, and including \$25,000.

The following list contains purchases exceeding the \$10,000 threshold:

<b><u>Vendor</u></b>	<b><u>Description</u></b>	<b><u>Price</u></b>
SwimOutlet.com	Jammers, Swimsuits	\$11,813.55



## HURON-CLINTON METROPOLITAN AUTHORITY

To: Board of Commissioners  
From: Neil Eby, Purchasing Supervisor  
Project No: MiDeal Contract# 190000001544  
Project Title: 19 Motorola Radio Units – Cooperative Purchase  
Location: Metroparks Police Department  
Date: October 3<sup>rd</sup>, 2024

**Action Requested: Motion to Approve**

That the Board of Commissioners approve the purchase of 13 Motorola APX3000 portable radios, and six Motorola APX6500 mobile radios, for \$147,832.83, from Motorola Solutions of Chicago, IL, for use in the Metroparks Police Dept, as recommended by Neil Eby, Purchasing Supervisor, and staff.

**Fiscal Impact:** This purchase was a non-budgeted item for 2024, and staff will amend the budget from savings from unused major maintenance projects in the amount of \$147,832.83 to cover the purchase.

**Scope of Work:** Motorola Solutions will supply HCMA 19 radios. The estimated lead time for delivery is 8-12 weeks from receipt of the purchase order for the portable APX3000 models, and 16-20 weeks for the mobile APX6500 radios.

**Background:** Pricing was provided by Motorola using MiDeal Contract# 190000001544, the state of Michigan's cooperative purchasing program in which HCMA can participate.

The Purchasing Department requests approval to proceed with the purchase.



## HURON-CLINTON METROPOLITAN AUTHORITY

To: Board of Commissioners  
From: Neil Eby, Purchasing Supervisor  
Project No: ITB 2024-017  
Project Title: Lucas 3.1 Chest Compression System and Accessories  
Location: Metroparks Police Department  
Date: October 3<sup>rd</sup>, 2024

### **Action Requested: Motion to Approve**

That the Board of Commissioners approve the purchase of 6 Lucas 3.1 Chest Compression Machines, and accessories, totaling \$111,925, from Retrac, d.b.a. Think Safe Inc., of Cedar Rapids, IA, for use in the Metroparks Police Dept., as recommended by Neil Eby, Purchasing Supervisor, and staff.

**Fiscal Impact:** This purchase was a non-budgeted item for 2024, and staff will amend the budget from savings from unused major maintenance projects in the amount of \$111,925 to cover the purchase.

**Scope of Work:** Retrac will provide HCMA with the furnishing and delivery of 6 new Lucas 3.1 Chest Compression Machines, with standard accessories, alongside 6 external power supplies, 6 rechargeable batteries, 6 3-pack disposable suction cups, and 6 desk-top battery chargers.

**Background:** HCMA issued ITB 2024-017 to BidNet on September 3<sup>rd</sup>, 2024. The solicitation gave notice to 252 vendors, 35 downloaded the solicitation, and 10 submitted bids.

A bid tabulation summary of responses is shown below:

Vendor	Grand Total Bid Amount
Abney Direct	\$ 124,320.00
Cardio Partners	\$ 118,182.30
Chase F Gains LLC.	No Bid
Coro Medical	\$ 114,340.00
CPR Savers and First Aid Supply	\$ 123,300.00
One Beat Medical	\$ 117,570.00
Planet Cellular	\$ 126,682.20
Retrac Inc.	\$ 111,925.00
Stryker	\$ 116,508.36
Taza Supplies Inc.	\$ 181,200.00

The Purchasing Department requests approval to proceed with the purchase.





# HURON-CLINTON METROPOLITAN AUTHORITY

To: Board of Commissioners  
From: Neil Eby, Purchasing Supervisor  
Project No: Kern Mechanical Quote# 1170  
Project Title: Kensington Splash Pad Boiler Replacement  
Location: Kensington Metropark  
Date: October 3<sup>rd</sup>, 2024

**Action Requested: Motion to Approve**

That the Board of Commissioners approve the award to Kern Mechanical of Milford, MI, for the installation of a new commercial pool heater at the Kensington Metropark Splash Pad, in the amount of \$29,688, as recommended by Neil Eby, Purchasing Supervisor, and staff.

**Fiscal Impact:** This was an unexpected maintenance cost and was not budgeted for. Savings from unused projects in major maintenance will be used to cover the amount of \$29,688 for this project.

**Scope of Work:** Kern Mechanical LLC., will be responsible for the furnishing and delivery of one new Lochinvar CP0992 commercial pool heater, including all necessary hook-ups and assembly required for operation. Kern will also be responsible for the tear-down and haul-away of existing equipment, testing after set-up, and for all necessary permitting required.

The heat exchanger comes with a 5-year warranty, with 1-year warranties on other parts and labor.

**Background:** HCMA maintenance solicited three quotes from reputable area contractors for the purchase and installation of this equipment.

A summary of quotes is shown below:

<b>Kern Mechanical</b>	<b>Milford, MI</b>	<b>\$</b>	<b>29,688.00*</b>
Lakeside Service Co.	Brighton, MI	\$	29,714.29
Fraser Mechanical	Washington, MI	\$	29,806.00

\*indicates recommended award

The Purchasing Department requests approval to proceed with the purchase.



To: Board of Commissioners  
From: Artina Carter, Chief of Diversity, Equity and Inclusion  
Subject: Report – DEI Monthly Update  
Date: October 1, 2024

**Action Requested: Motion to Receive and File**

That the Board of Commissioners receive and file the October 2024 DEI report as recommended by Chief of Diversity, Equity and Inclusion Artina Carter and staff.

**Attachment: DEI Report**



# HURON-CLINTON METROPARKS

## DEI MONTHLY REPORT

October 2024

Administrative Office  
13000 High Ridge Drive  
Brighton, MI 48114

[METROPARKS.COM](https://www.metroparks.com)



## LISTEN & CONNECT

- Create listening opportunities that help the Metroparks understand resident needs
- Increase access to Metroparks services for Wayne County and City of Detroit with a physical presence and customized programming
- Increase transparency and accountability for progress against goals and objectives through master and departmental plans that benchmark and measure progress
- Increase engagement with Metroparks services
- Increase access to Metroparks services for underserved communities with customized programming

## MAINTAIN & INVEST

- Develop a formal partnership strategy using collective impact to amplify our resources and investments in Southeast Michigan and beyond
- Research opportunities for investment in capital projects
- Increase revenue from philanthropic and public sector sources
- Study revenue opportunities across current and new programs
- Build a portfolio of new services for hard to reach and underserved residents
- Create a talent strategy to attract and retain the intellectual and human capital needed to achieve the vision

## CONSERVE & STEWARD

- Create a resiliency plan for built and natural environment by December of 2023
- Increase outdoor education opportunities with a focus of skill building for more effective and durable environmental stewardship

# STRATEGIC PLAN

## WHAT GOAL & OBJECTIVE DOES THIS MEET?

### Listen & Connect

- Create listening opportunities that help the Metroparks understand resident needs
  - Administered and analyzed Seasonal Employee Surveys.
- Increase transparency and accountability for progress against goals and objectives through master and department plans that benchmark and measure progress.
  - Continued work on the ADA Transition Plan update with Planning Department

### Maintain & Invest

- Create a talent strategy to attract and retain the intellectual and human capital needed to achieve the vision.
  - Administered and analyzed Seasonal Employee Surveys.
- Climate Action Plan (CAP); subcommittees meetings (subcommittees include)
  - Finance (Artina)
  - Education (Maria)
    - Discussing possible topics and speakers for 2025 lunch and learn opportunities for staff.
  - Preservation and Conservation of Natural Resources (Maria)

# DEI DEPARTMENT

## MISCELLANEOUS


- A new DEI Support Specialist has been hired. Please welcome Shelby Chaney to the DEI team! **Her first day is October 7<sup>th</sup>.**
- Developed a departmental onboarding process for Shelby.
- Tested Animaker capabilities for development of LMS staff training modules.
- Worked on fourth quarter projections and 2025 budget.
- Attended webinars on accessibility
  - Driving success through neurodiversity: Building an inclusive workplace
  - Making your business more accessible for customers with disabilities
- Hosted DEI Speaker Series event featuring Kyle Whyte.
- Attended Park Operations meeting at Stony Creek.
- Attended Capital Improvement/Major Maintenance meeting
  - We discussed creating a process that would keep our capital improvements and major maintenance work aligned with or connected to the work of other Metropark plans (i.e. Climate Action, Natural Resources, ADA Transition plans, etc.)
- Attended an Art in the Park brainstorming meeting.

## COMMUNITY COLLABORATIONS

- Attended Special Parks District Forum subcommittee meeting.
  - Inclusion and Accessibility meeting to discuss accessibility recommendations for organizations.
- Artina presented at the Council of Michigan Foundations DNR Spark meeting on equity in the parks.

## CROSS-DEPARTMENT COLLABORATIONS

- Attended Night of the Dragon event at Indian Springs.
- Attended the Recreation Program Committee Advisory Team meeting
- Closed the 2024 Seasonal employee survey
  - Was open from August 13<sup>th</sup> -September 16<sup>th</sup>
  - 180 surveys completed
  - Data will be shared in the November Board report
- Active membership on Climate Action Committees
  - Steering committee
  - Finance
  - Education and Engagement
  - Preservation and Conservation of Natural Resources
- Served on interview panels
  - DEI Support Specialist
  - Human Resources Representative
- Attended Insurance requirement meeting







**HURON-CLINTON METROPOLITAN  
AUTHORITY**

To: Board of Commissioners  
From: Katie Carlisle, Chief of Natural Resources and Regulatory Compliance  
Subject: Natural Resources Monthly Report  
Date: October 3, 2024

**Action Requested: Motion to Receive and File**

That the Board of Commissioners receive and file September 2024 Natural Resources Report as recommended by Chief of Natural Resources and Regulatory Compliance, Katie Carlisle, and staff.

# NATURAL RESOURCES MONTHLY REPORT

OCTOBER 2024

Administrative Office  
13000 High Ridge Drive  
Brighton, MI 48814



[METROPARKS.COM](https://www.metroparks.com)

## LISTEN & CONNECT

- Create listening opportunities that help the Metroparks understand resident needs
- Increase access to Metroparks services for Wayne County and City of Detroit with a physical presence and customized programming
- Increase transparency and accountability for progress against goals and objectives through master and departmental plans that benchmark and measure progress
- Increase engagement with Metroparks services
- Increase access to Metroparks services for underserved communities with customized programming

## MAINTAIN & INVEST

- Develop a formal partnership strategy using collective impact to amplify our resources and investments in Southeast Michigan and beyond
- Research opportunities for investment in capital projects
- Increase revenue from philanthropic and public sector sources
- Study revenue opportunities across current and new programs
- Build a portfolio of new services for hard to reach and underserved residents
- Create a talent strategy to attract and retain the intellectual and human capital needed to achieve the vision

## CONSERVE & STEWARD

- Create a resiliency plan for built and natural environment by December of 2023
- Increase outdoor education opportunities with a focus of skill building for more effective and durable environmental stewardship

# DESCRIPTION

## Listen & Connect

Increase access to Metroparks services for Wayne County and City of Detroit with a physical presence and customized programming

- Natural Resources staff has been working with City of Detroit General Services Department and Friends of Rouge Park to assist with natural resources work throughout the park system. This year, HCMA is coordinating invasive shrub and vine management at Palmer Park, and phragmites treatment at Rouge Park, Palmer Park, and Chandler Park, and planning for fall prescribed burning at Palmer Park and Callahan Park.

Increase transparency and accountability for progress against goals and objectives through master and departmental plans that benchmark and measure progress

- We are drafting a Tree Standards and Site Restoration Plan, which will be used collaboratively between operations and other departments on projects throughout the park system. This document also helps achieve several Climate Action Goals.

## Conserve & Steward

Increase outdoor education opportunities with a focus of skill building for more effective and durable environmental stewardship

- Natural Areas Crew hosts monthly volunteer workdays that are open to the public. At these workdays, volunteers learn about invasive species, the importance of managing them, and some best practices for taking care of their landscape.

# SYSTEM-WIDE

## ADMINISTRATIVE & COMPLIANCE

- Natural Areas Crew completed Stewardship work in 119 acres in September, for a total of 1142 acres so far in 2024. September work included surveying for beech leaf disease and chemical control of invasive species like tree of heaven, autumn olive, and Asiatic bittersweet.
- Working with all maintenance and golf facilities to inventory chemicals, update SDS sheets, and provide recommended eye wash and PPE upgrades depending on chemical safety requirements. This information in addition to AED maintenance status was also presented to the Safety Committee.
- Collaboration with City of Detroit Parks included assisting with a volunteer workday at Palmer Park, setting up contracts for prescribed burn plans to be completed this fall at Palmer Park and Callahan Park, and managing invasive shrubs at Rouge Park.
- Contractors finished invasive shrub, vine, and phragmites management throughout the Metroparks and several Detroit Parks.



*Figure 1: Natural Resources staff assisted with invasive species volunteer workday at Detroit's Palmer Park. Volunteer crew from ECT removed buckthorn and honeysuckle to reveal a hidden stand of Kentucky Coffee Tree.*

# SOUTHERN DISTRICT

## LOWER HURON METROPARK

- Natural Resources staff removed trees around Turtle Cove that were diseased from Armillaria root rot. Plants infected with Armillaria decline and die rapidly. It also destroys the strength of wood in roots, increasing the likelihood of tree failure.
- Natural Resources staff surveyed for Beech Leaf Disease north of Woods Creek. Beech Leaf Disease was found in 2023 and mapping will help track its spread over the years.

## WILLOW METROPARK

- Natural Resources Crew surveyed and removed or trimmed hazardous trees as needed throughout Willow Golf Course.

## LAKE ERIE METROPARK

- Natural Areas Crew removed invasive and weedy plants from the shoreline restoration using chemical and mechanical methods.
- Natural Resources staff lead a volunteer workday at Six Points with members of the Wyandot of Anderdon Nation. Six Points is located directly east of Lake Erie Metropark.



*Figure 2: Several trees around Lower Huron's Turtle Cove had been diseased by Armillaria root rot. Nature Resources Crew removed the trees since they are more susceptible to falling during storm events because of the comprised root strength, as shown on the left.*

# WESTERN DISTRICT

## INDIAN SPRINGS METROPARK

- Invasive plant management included treatment of tree of heaven, autumn olive, and Asiatic bittersweet by Natural Areas Crew.
- Michigan Natural Features Inventory continued surveying for Eastern Massasauga Rattlesnake populations and habitat.

## KENSINGTON METROPARK

- A prescribed burn by contractor occurred near the Milford Entrance to Kensington Metropark. This was the first growing season burn for the organization. Growing season burns can be beneficial to grasslands that are dominated by warm season grasses, and they can reduce the health of invasive shrubs.
- Invasive plant management included treatment of tree of heaven Natural Areas Crew.
- Michigan Natural Features Inventory continued surveying for Eastern Massasauga Rattlesnake populations and habitat.

## HURON MEADOWS METROPARK

- Natural Areas Crew chemically treated invasive tree of heaven, which is a host plant for spotted lanternfly, a quickly spreading invasive pest.



*Figure 3: A prescribed burn at the Milford Road Grassland (adjacent to the Milford Road entrance to Kensington) was completed by contractor Plantwise. Because of the proximity to roads, this burn needed a specific Southeast wind direction, which took a few seasons to achieve the appropriate conditions for burning.*

# EASTERN DISTRICT

## STONY CREEK METROPARK

- With funding from GLRI, partners from USGS and USFWS released 3000 mussels into the Clinton River at Stony Creek and 500 at Wolcott Mill with the goal of revitalizing a declining population, which will in turn improve water quality of the Clinton River. Media and Congressional staff were invited to Stony Creek to learn about this project.
- Natural Resources staff surveyed for Beech Leaf Disease in Sheldon Woods.

## LAKE ST CLAIR METROPARK

- Invasive plant management included tree of heaven by Natural Areas Crew.

## WOLCOTT MILL METROPARK

- Natural Resources staff met with EGIS to plan tree and brush removal to allow access for future soil sampling.
- Natural Resources staff surveyed for Beech Leaf Disease in woodlands near the Farm Center.



*Figure 4: Mandy Annis from USFWS describes the mussel augmentation at Stony Creek Metropark for media.*



# WHAT'S NEXT?

## SYSTEM-WIDE

- Drafting Tree Standards and Site Restoration Plan, with assistance from Climate Action subcommittee.
- Planning for future prescribed burns, including fall 2024 and spring 2025.
- Continuing to meet with park operations and maintenance staff to assess Environmental Health and Safety needs. Upcoming recommendations will include upgrades to PPE and eye wash stations.
- Preparation for annual Universal Waste Pick-up with each district.

## EASTERN DISTRICT

- With funding from Michigan Invasive Species Grant Program, surveying for spotted lanternfly will continue through fall at Stony Creek and Wolcott Mill Metroparks.
- Removal of dead cottonwood trees around nature center that pose safety risk to park users, which will be completed by Natural Resources Crew later this fall.
- Natural Resources Staff will host a class for Conservation Stewards Program focused on Grasslands at Wolcott Mill Metropark.

## WESTERN DISTRICT

- With funding from Michigan Invasive Species Grant Program, surveying for spotted lanternfly will continue through fall at Kensington and Indian Springs Metroparks.
- Continuing Eastern Massasauga Rattlesnake surveys with Michigan Natural Features Inventory at Indian Springs and Kensington. This survey will identify summer habitat for this threatened species.

## SOUTHERN DISTRICT

- Natural Resources Crew will survey and remove/trim hazardous trees throughout the Southern District, including Golf Courses.
- Meeting with park staff to determine field mowing priorities for fall at Oakwoods Metropark.
- Natural Areas Crew will host a volunteer workday at Lake Erie Metropark to celebrate World Migratory Bird Day.



**HURON-CLINTON METROPOLITAN  
AUTHORITY**

To: Board of Commissioners  
From: Jennifer Jaworski, Chief of Interpretive Services  
Subject: Interpretive Services Monthly Report  
Date: October 1, 2024

**Action Requested: Motion to Receive and File**

That the Board of Commissioners receive and file October 2024 Interpretive Services Report as recommended by Chief of Interpretive Services, Jennifer Jaworski and staff.



# HURON-CLINTON METROPARKS

## INTERPRETIVE SERVICES MONTHLY REPORT

October 2024

Administrative Office  
13000 High Ridge Drive  
Brighton, MI 48114



[METROPARKS.COM](https://www.metroparks.com)



# TABLE OF CONTENTS

<b>Community Engagement . . . . .</b>	<b>6</b>
<b>Programming . . . . .</b>	<b>9</b>
<b>Grants . . . . .</b>	<b>10</b>

### LISTEN & CONNECT

- Create listening opportunities that help the Metroparks understand resident needs
- Increase access to Metroparks services for Wayne County and City of Detroit with a physical presence and customized programming
- Increase transparency and accountability for progress against goals and objectives through master and departmental plans that benchmark and measure progress
- Increase engagement with Metroparks services
- Increase access to Metroparks services for underserved communities with customized programming

### MAINTAIN & INVEST

- Develop a formal partnership strategy using collective impact to amplify our resources and investments in Southeast Michigan and beyond
- Research opportunities for investment in capital projects
- Increase revenue from philanthropic and public sector sources
- Study revenue opportunities across current and new programs
- Build a portfolio of new services for hard to reach and underserved residents
- Create a talent strategy to attract and retain the intellectual and human capital needed to achieve the vision

### CONSERVE & STEWARD

- Create a resiliency plan for built and natural environment by December of 2023
- Increase outdoor education opportunities with a focus of skill building for more effective and durable environmental stewardship

# DESCRIPTION

## **Listen and Connect**

Increase access to Metroparks services for Wayne County and City of Detroit with a physical presence and customized programming.

- Supplemental Science: Training Teachers to Use Experiential Outdoor Investigations to Generate Student Learning and Enthusiasm for Science
- S.T.E.P Senior Together Enjoying Parks
- Get Out and Play

Increase engagement with Metroparks services.

- Community Outreach Events

Increase access to Metroparks services for underserved communities with customized programming.

- Supplemental Science: Training Teachers to Use Experiential Outdoor Investigations to Generate Student Learning and Enthusiasm for Science
- GOAL Scholarship funding
- After school science clubs
- Science and Stewardship in the Heart of the Great Lakes
- S.T.E.P Senior Together Enjoying Parks
- Get Out and Play

## **Maintain and Invest**

Increase revenue from philanthropic and public sector sources.

- PNC
- Young Foundation
- Anonymous
- Russell Family Foundation
- NOAA BWET

Build a portfolio of new services for hard to reach and underserved residents.

- Michigan Activity Pass
- Library Partnerships

Create a talent strategy to attract and retain the intellectual and human capital needed to achieve the vision.

## **Conserve and Steward**

Increase outdoor education opportunities with a focus of skill building for more effective and durable environmental stewardship.

# COMMUNITY ENGAGEMENT

## Library Network

### Michigan Activity Pass

- The Michigan Activity Pass (MAP) program gives library card holders free and discounted access to museums and cultural amenities throughout the state. You can check out a daily Metroparks pass like you would a library book and redeem one MAP pass per week with your library card and have 7 days to use it after it's been checked out.
  - 1026 passes were checked out in September 2024
  - 588 redeemed in September 2024.
    - To compare to 2023 data
      - 875 were checked out in September.
      - 430 redeemed in September.



Pte. Mouillee Waterfowl Festival  
2-day event and engaged with 672 people



Lake Erie Hawk Fest 2-day event and 2500 people attended.

Mobile Learning Center: attended 1 day and engaged with 480 people.



# COMMUNITY ENGAGEMENT

**Community Outreach Event Programming** Below is a summary of the Community Outreach Event programming for the month of September.

Date	Event Name	Location	Organization	City	County	Zip Code	Event Length / Hours	Participants	Brief Description of Event
9/3/2024	Nature: We Need the Weed	Cedarbrook of Northville	Cedarbrook	Northville	Wayne	48170	1	15	Many things are a matter of perspective—including weeds! A weed is a plant that we have not yet found to be useful. Sometimes, a plant that is a weed to you, is a salad to someone else. We'll take a cyber-hike through the forest and meadow and find some great uses for weeds!
9/3/2024	Nature: We Need the Weed	Cedarbrook of Northville	Cedarbrook	Northville	WAYNE	48170	1	13	Many things are a matter of perspective—including weeds! A weed is a plant that we have not yet found to be useful. Sometimes, a plant that is a weed to you, is a salad to someone else. We'll take a cyber-hike through the forest and meadow and find some great uses for weeds!
9/3/2024	Nature: We Need the Weed	Cedarbrook of Northville	Cedarbrook	Northville	WAYNE	48170	1	16	Many things are a matter of perspective—including weeds! A weed is a plant that we have not yet found to be useful. Sometimes, a plant that is a weed to you, is a salad to someone else. We'll take a cyber-hike through the forest and meadow and find some great uses for weeds!
9/4/2024	MI Hurricane of 1913	Eastern Michigan Retired School Personnel	EMARSP	Fraser	MACOMB	48026	1	22	The world's largest inland sea—the Great Lakes region—faces difficult weather in the month of November. The fury of unexpected storms can cause great damage. The Great Hurricane of 1913 was one such storm. We'll delve into the history of this unknown once-in-a-lifetime tempest and learn how it impacted Michigan and the nation.
9/7/2024	Shells, Scales and Pollywog Tails	Clinton-Macomb Library South Branch	Clinton-Macomb libraries	Clinton Township	Macomb	48035	1	64	Families with preschool-aged children learned about amphibian and reptile adaptations through a story, interaction with puppets, songs, imaginary play, and visiting a live animal.
9/7/2024	Hike with a Naturalist	Flodin Park Canton	Canton Leisure Services	Canton	Wayne	48187	2	54	A hike looking at local plant life and animal sign
9/11/2024	Nature: We Need the Weed	Cedarbrook of Bloomfield	Cedarbrook	Bloomfield Hills	Oakland	48304	1	26	Many things are a matter of perspective—including weeds! A weed is a plant that we have not yet found to be useful. Sometimes, a plant that is a weed to you, is a salad to someone else. We'll take a cyber-hike through the forest and meadow and find some great uses for weeds!
9/11/2024	Fall Colors Tours @ Stony Creek Metropark	Cedarbrook of Rochester	Cedarbrook	Rochester	Oakland	48307	1	8	Rolling bus tours of fall colors at Stony Creek Metropark. Cider and donuts.
9/11/2024	Nature: We Need the Weed	Pomeroy of Rochester	Pomeroy	Auburn Hills	Oakland	48309	1	18	Many things are a matter of perspective—including weeds! A weed is a plant that we have not yet found to be useful. Sometimes, a plant that is a weed to you, is a salad to someone else. We'll take a cyber-hike through the forest and meadow and find some great uses for weeds!
9/14/2024	Joe Lewis Greenway-Michigan Wildlife	Joe Lewis Greenway	Joe Lewis Greenway Partnership	Detroit	Wayne	48210	2	55	Participants interacted with animal furs and viewed taxidermy of mammals and birds of southeast Michigan and learned about the Metroparks
9/14/2024	Pte. Mouillee Waterfowl Festival	Pte. Mouillee	Pte. Mouillee Waterfowl Festival	Brownstown	Wayne	48173	4	448	Festival goers learned about Mammals of Michigan through animal artifacts. Learned about upcoming events at the Metroparks - pushed Hawk Fest coming up the next weekend.
9/15/2024	Pte. Mouillee Waterfowl Festival	Pte. Mouillee	Pte. Mouillee Waterfowl Festival	Brownstown	Wayne	48173	4	224	Festival goers learned about Mammals of Michigan through animal artifacts. Learned about upcoming events at the Metroparks - pushed Hawk Fest coming up the next weekend.
9/16/2024	Nature: We Need the Weed	The Sanctuary at St. Joseph's	Trinity Health	Ypsilanti	WASHTENAW	48197	1	10	Many things are a matter of perspective—including weeds! A weed is a plant that we have not yet found to be useful. Sometimes, a plant that is a weed to you, is a salad to someone else. We'll take a cyber-hike through the forest and meadow and find some great uses for weeds!
9/17/2024	People of the Three Fires	Canton Public Library	Canton Historical Society	Canton	Wayne	48088	1	27	PEOPLE OF THE THREE FIRES: The lives of pre-statehood Ojibwa, Odawa and Potawatomi peoples will be explored in this program. American Indian tools, technology, and language contributions will be explored through artifacts, replicas, and graphics. Hands-on demonstrations of firemaking and pump drilling are included where time allows.

Date	Event Name	Location	Organization	City	County	Zip Code	Event Length / Hours	Participants	Brief Description of Event
9/17/2024	Rouge River Water Festival	Cranbrook Institute of Science	Cranbrook	Bloomfield Hills	Oakland	48304	3	114	Students engaged in a STEM activity to determine the amount of fresh water on earth and learned about the role wetlands play in Michigan's environment.
9/17/2024	Nature: We Need the Weed	StoryPoint of Clinton Township	StoryPoint	Clinton Township	MACOMB	48038	1	2	Many things are a matter of perspective—including weeds! A weed is a plant that we have not yet found to be useful. Sometimes, a plant that is a weed to you, is a salad to someone else. We'll take a cyber-hike through the forest and meadow and find some great uses for weeds!
9/18/2024	Rouge River Water Festival	Cranbrook Institute of Science	Cranbrook	Bloomfield Hills	Oakland	48304	3	100	Students engaged in a STEM activity to determine the amount of fresh water on earth and learned about the role wetlands play in Michigan's environment.
9/18/2024	Nature: We Need the Weed	The Avalon of Auburn Hills	The Avalon	Auburn Hills	OAKLAND	48326	1	15	Many things are a matter of perspective—including weeds! A weed is a plant that we have not yet found to be useful. Sometimes, a plant that is a weed to you, is a salad to someone else. We'll take a cyber-hike through the forest and meadow and find some great uses for weeds!
9/19/2024	Rouge River Water Festival	Cranbrook Institute of Science	Cranbrook	Bloomfield Hills	Oakland	48304	3	112	Students engaged in a STEM activity to determine the amount of fresh water on earth and learned about the role wetlands play in Michigan's environment.
9/20/2024	Rouge River Water Festival	Cranbrook Institute of Science	Cranbrook	Bloomfield Hills	Oakland	48304	3	123	Students engaged in a STEM activity to determine the amount of fresh water on earth and learned about the role wetlands play in Michigan's environment.
9/21/2024	Birds of Prey	Grosse Ile Nature & Land Conservancy	Nature & Land	Grosse Ile	Wayne	48138	1	23	Participants learned about Birds of Prey through biofacts in an interpretive presentation
9/21/2024	Night of the Dragon	Indian Springs	HCMA	White Lake	Oakland	48386	4	100	Participants learned about astronomy: planet walk, constellation viewing
9/21/2024	Palmer Park Harvest Festival	Palmer Park	People for Palmer Park	Detroit	Wayne	48203	3	363	Participants interacted with animal furs and viewed taxidermy of mammals and birds of southeast Michigan and live reptiles and learned about the Metroparks
9/21/2024	Rendezvous in the D	Willow Metropark	Scouts BSA	New Boston	Wayne	48164	8	494	Scouts from Illinois, Indiana, Ohio, Michigan, and Canada! Rendezvous in the D held at Willow Metropark. A weekend hosting thousands of scouts with over 70 activities including camping at the park.
9/22/2024	Hawk Fest	Lake Erie Marshlands Museum	HCMA	Brownstown	Wayne	48173	7	473	Participants interacted with animal furs and viewed taxidermy of mammals and birds of southeast Michigan and learned about the Metroparks
9/23/2024	Nature: We Need the Weed	Cedarbrook of Rochester	Cedarbrook	Rochester	Oakland	48307	1	21	Many things are a matter of perspective—including weeds! A weed is a plant that we have not yet found to be useful. Sometimes, a plant that is a weed to you, is a salad to someone else. We'll take a cyber-hike through the forest and meadow and find some great uses for weeds!
9/23/2024	Nature: We Need the Weed	Cedarbrook of Rochester	Cedarbrook	Rochester	Oakland	48307	1	22	Many things are a matter of perspective—including weeds! A weed is a plant that we have not yet found to be useful. Sometimes, a plant that is a weed to you, is a salad to someone else. We'll take a cyber-hike through the forest and meadow and find some great uses for weeds!
9/24/2024	Nature: We Need the Weed	American House Bloomfield	American House	Bloomfield Hills	Oakland	48302	1	8	Many things are a matter of perspective—including weeds! A weed is a plant that we have not yet found to be useful. Sometimes, a plant that is a weed to you, is a salad to someone else. We'll take a cyber-hike through the forest and meadow and find some great uses for weeds!
9/24/2024	Educator's Night	Detroit Public Library - Main Library	Detroit Cultural Center	Detroit	Wayne	48202	3.5	154	Free, immersive event for K-12 Educators from Metro Detroit to explore educational resources offered by local institutions.
9/25/2024	Detroit River Water Festival	Belle Isle Nature Center	Friends of the Detroit River	Detroit	Wayne	48207	4	59	Students engaged in a STEM activity to determine the amount of fresh water on earth and learned about the role wetlands play in Michigan's environment.
9/26/2024	Detroit River Water Festival	Belle Isle Nature Center	Friends of the Detroit River	Detroit	Wayne	48207	4	85	Students engaged in a STEM activity to determine the amount of fresh water on earth and learned about the role wetlands play in Michigan's environment.
9/26/2024	Shells, Scales and Pollywog Tails	Miller Library	Warren Library	Warren	Macomb	48092	1	24	Families with preschool-aged children learned about amphibian and reptile adaptations through a story, interaction with puppets, songs, imaginary play, and visiting a live animal.

3292

# PROGRAMMING

Below highlights the programming hours held at each of the Interpretive Centers as well as programming conducted by the Community Outreach Interpretive staff.

## School Programming at Interpretive Center

Number of school programs hours: 57

Number of students: 968 students

## Public Programming

Number of programs hours: 148

Number of participants: 4,580 participants

## Out of Park Programming

Number of programs hours: 16

Number of participants: 687 participants

## Senior Programs:

Number of program hours: 16

Number of participants: 226 participants

## Scout Programs:

Number of programs hours: 8

Number of participants: 136 participants

## Outreach Programming

### School Programs

Number of school programs hours: 25

Number of students per hour: 524

### Events

Number of event hours: 41

Number of participants: 2,991

**TOTAL Programs Hours: 296**

**TOTAL Participants: 10,112**



Educators Night at Detroit Public Library and Detroit Cultural Center Association

Educators Night is a free, immersive event for K-12 Educators from Metro Detroit to explore educational resources offered by local institutions. We brought 2 of the Supplemental Science Lesson Boxes and teachers thought they were awesome. One teacher stated, "I have been nervous about teaching some of the science to my 2nd graders and these boxes will help me teach more science lessons to my students."

# GRANTS

## Grants Ongoing

**1. Russell Family Foundation: \$46,100, Supplemental Science: Training Teachers to Use Experiential Outdoor Investigations to Generate Student Learning and Enthusiasm for Science**

The Supplemental Science project is an outflow of the Supplemental Science Lessons project and is created to help teachers integrate experiential learning techniques that follow the NGSS into the classroom while sparking curiosity and excitement in their students. It meets the demand for Supplemental Science Lessons by providing teachers with no-cost training, outdoor experiences, and the tools necessary to integrate lessons into their science curriculum through a series of five workshops. Part of the project also involves the creation of “Investigation Boxes” that will include lessons and the materials needed to conduct the lessons in their classrooms or schoolyard.

**2. NOAA – BWET: \$77,610 Science and Stewardship in the Heart of the Great Lakes**

The primary goal of the project is to develop environmentally minded middle school students that have the knowledge and inclination to be stewards of their local watershed and recognize its place in the Great Lakes watershed. Under this goal, emerges two subgoals of the project:

- To develop in MCCSD middle school students, a lifelong connection to the Great Lakes, an understanding of the many roles and responsibilities each person has in stewardship of local and global environments, and how the practices of science can empower an understanding of and solve complex environmental challenges such as climate change.
- To develop in middle school teachers at MCCSD and across southeast Michigan, the knowledge and confidence about Great Lakes watersheds, climate change science, and incorporating MWEES to support authentic student engagement.





Meeting of October 2024

To: Board of Commissioners  
From: Danielle Mauter, Interim Chief of Marketing and Communications  
Subject: August Marketing Report  
Date: 10/4/2024

**Action Requested: Motion to Receive and File**

That the Board of Commissioners receive and file September 2024 Marketing Report as recommended by Chief of Marketing and Communications, Danielle Mauter, and staff.



# HURON-CLINTON METROPARKS MARKETING REPORT

September 2024

Administrative Office  
13000 High Ridge Drive  
Brighton, MI 48814



[METROPARKS.COM](https://www.metroparks.com)

# SEPTEMBER 2024

## September – Month of Catch Up

Through the month of September marketing staff set up and launched fall campaigns, worked through 2025 Annual Pass signage, conducted the annual update of all park brochures and worked to close out a list signage and special request projects.

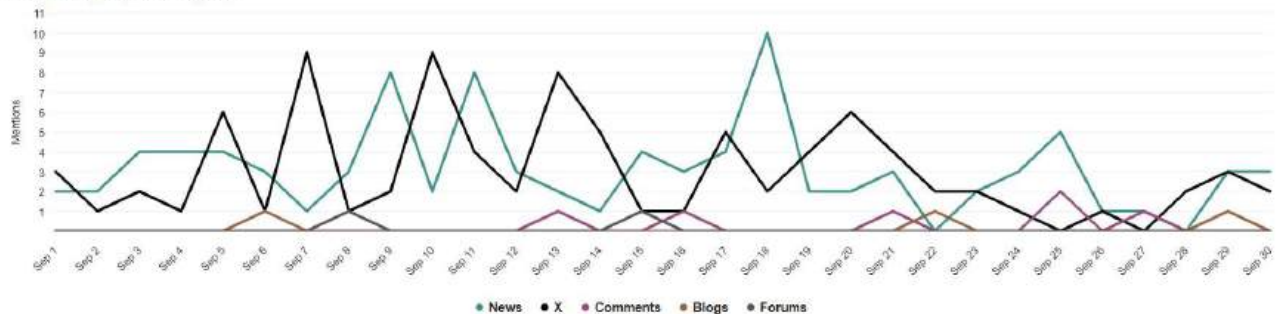
Additionally, staffing changes in the team required some focus on clean up, transition and training. The new content creator completed training and park tours. The Volunteer and Recreation Services Supervisor left and staff reallocated tasks associated with summer swim lessons close outs and fall swim lesson prep work to ensure continuation of the programs until that position is filled.

## September Media

Here are some highlights of media coverage throughout the month of September:

In the Month of August, we were mentioned 194 times in the media with a potential news reach of 295million. Top news stories included Electronics recycling partnership with the Detroit Zoo and an article on microplastics research taking place at Hudson Mills.

Mentions Trend by Source Type



Top Article by Reach



Top Article by Social Echo







# HURON-CLINTON METROPOLITAN AUTHORITY



To: Board of Commissioners  
 From: Janet Briles, Chief of Planning and Development  
 Project Title: Planning and Development Department Monthly Update  
 Date: October 10, 2024

## Action Requested: Receive and file

That the Board of Commissioners receive and file the Planning & Development Department Monthly Update as recommended by Chief of Planning and Development Janet Briles and staff.

### Executive Summary

The following are highlights of the activities of the Planning & Development Dept for September 2024:

#### Project/Initiative Implementation

- Lake Erie Basketball Courts: The courts have been resurfaced and the project is complete. Planning also purchased basketball holders for the 2 courts and a dozen basketballs to encourage use. *Supports Strategic Plan Goal: Maintain & Invest.*
- ADA Restroom Improvements: Planning staff have been working directly with maintenance to organize improvements to restrooms systemwide. Guides have been developed to help make installation and purchasing of fixtures easier. *Supports Strategic Plan Goal: Maintain & Invest.*



#### Planning & Community Engagement

- E-Recycling Event at Lake St. Clair: In partnership with DZS, we held an e-recycling event on 9/22 at Lake St. Clair. Big thank you to park operations and maintenance, and all of the volunteers. We filled 2 semi-trucks, and we'll include this in our annual reporting for the Climate Action Plan's Waste and Recycling Committee. *Supports Strategic Plan Goal: Listen & Connect*



#### Grant Applications

- Planning will be submitting a \$400,000 grant on October 1 for Washago at Willow, and \$4000 for tree plantings at Lake Erie. *Supports Strategic Plan Goal: Listen & Connect, and Maintain & Invest.*
- We received a grant for wearable lights for the Police Department (\$5000), and we received partial grant from EGLE for Recycling Infrastructure to purchase (2) Big Belly recycling compactors to pilot at Kensington. *Supports Strategic Plan Goal: Maintain & Invest.*

**Attachment: Planning & Development Department Monthly Update which includes Monthly Grant Updates**



# PLANNING AND DEVELOPMENT MONTHLY REPORT

September 2024






Administrative Office  
13000 High Ridge Drive  
Brighton, MI 48114



[METROPARKS.COM](https://www.metroparks.com)

# TABLE OF CONTENTS

Metroparks System-Wide . . . . .	4
Southern District . . . . .	7
Western District . . . . .	10
Eastern District. . . . .	13
What's Next. . . . .	16

OTHER DEPARTMENT INPUT KEY	
	Natural Resources and Regulatory Compliance
	Planning and Development
	Diversity, Equity and Inclusion
	Interpretive Services and Community Outreach
	Engineering

# SYSTEM-WIDE

**Restoration** – Linear feet or acreage of project impact for shoreline protected or restored, wetlands protected or restored, floodplain protected or mitigated

**Invasive Species Management** – Linear feet or acreage of project impact treating invasive species

**Habitat and Wildlife Protected** – Linear feet or acreage of project impact for fish habitat, fish barriers removed or bypassed, species moved or avoided

**Partnerships** – Outside agency funding sources (total cost/sharing percentage)

**Volunteers** – Total number of volunteers/workdays

**Grant/Foundation Funding** – Total funding/match

**Visitor Counts** – Total number of visitors weekend/weekday








**Best practices education** – Project emphasizes educational and interpretational opportunities

**Estimated cost** – Total estimated or actual cost of project

**Accessibility** – Determine if facility or programs designed for accessibility (A) or if barriers (B) exist based on ADA checklist



**Staff time** – Total number of staff hours estimated

## Administrative






	Description	Action Type	Dept. Input	Timing	Implementation Indicator	Sept 2024 Actions
SYSTEM-WIDE	Planning and Development monthly reports	Report		Monthly	Staff time	Report assembly, grant monthly updates
	Tollbooth scanning reports	Report		Seasonally	Staff time	Collaborated with several departments to put together Annual Visitation Report and Presentation
	Foundation administrative tasks	Various		Ongoing	Staff time	Approving invoices
	Sign request processing/signage transition plans	Infrastructure/ Small Facilities		Ongoing	Actual cost	Administrative tasks – Updating Sign Manual, will be updating signage at Indian Springs and Bob White Trail at Lower Huron
	CAPRA Planning Ch. 3	Report		Ongoing	Staff time	With new CAPRA standards the planning chapter is now #3
	Commemorative trees and benches	Various		Ongoing	Staff time	Administrative tasks
	Grant Applications and Administration	Various		Ongoing	Staff time	Lead multi-department effort to track and maintain grant associated tasks
Assisting finance with single audit for FY2023	Various	Finance	August	Staff time	Complete	

# SYSTEM-WIDE

## HCMA Studies/Initiatives





Description	Dept. Input	Timing	Implementation Indicator	Sept 2024 Actions
Mulch contract		Annually	Various	Work is complete, estimating quantities for 2025 budget.
ADA Transition Plan		October 2024	Staff time	Draft ADA Transition Plan is on the website for public input. The plan will be brought to the October BOC for approval.
Stormwater Management Plan	Various	Ongoing	Staff Time	Incorporated actions into Land Acquisition and Divesture Plan
Visitor count program	Various	Ongoing	Staff time	Updating eco-counters to 4G.
Transit Access in Parks	Various	Ongoing	Staff time	Marketing materials completed for Metroparks Express partnership with SMART & Harrison Twp
Climate Action Plan	Various	Ongoing	Staff Time	Janet is lead on waste/recycling, Jay is lead on Water Quality. Assisting with Transportation
ESRI ArcGIS Administration	Various	Ongoing	Staff time	Working with IT on piloting asset management software

## Grants/Fundraising

Description	Dept. Input	Timing	Implementation Indicator	Sept 2024 Actions
Swim funding: RCWJ Foundation, CDC, & BCBS		Ongoing	Staff time	Submitted LOI for \$500,000 over 3 years through RCWJ, \$50,000 through BCBS
DTE E-Fleet Program		Ongoing	Staff time	Working on 2 rebates for Willow for \$8000
Russell Family Foundation - Teacher Training Workshops		Jan 2024	Staff time	Funding was received
Tasers	Police	Sept. 2024	Staff time	Funding was received
PNC Early Education Programs		2024	Staff time	Funding awarded, registration full
PNC Teacher Training w/DZS		2024	Staff time	Early educator training in Macomb Co.
EGLE Recycling grant	Ops	2024	Staff time	Received grant for 2 big bellies to pilot at Kensington. Did not receive the E-Toros for each district.

# SYSTEM-WIDE

## Project Implementation/Oversight

Description	Dept. Input	Timing	Implementation Indicator	Sept 2024 Actions
Recycling Bins	Various	2024	Staff time	New stickers for blue recycling bins are in and distributed. Bins will be cleaned and re-stickered during the fall and winter. New stickers replaced old stickers on dumpsters
Metroparks Trail Connectors	Various	Ongoing	Staff time	Developed funding and implementation plan and shared with HWPI
MISGP Spotted Lanternfly Survey at IS, Ken, SC, & Wol		Ongoing	Staff time	Project underway
Livingston Co. Trail Connectors – Engineering Design	Various	Through 2026	Staff time	Currently seeking quotes to develop a TAP application for implementation. We have until August 2026 to secure construction funding, in order to use the funding we have secured for engineering.
Early Learner Education Programming		Ongoing	Staff time	Program complete; final reporting underway
GOAL Education Programming		Ongoing	Staff time	Preparing final reports to foundations
Next Cycle Composting		Ongoing	Staff time	Planning received a grant for technical support to grow composting efforts system wide. Kensington Farm Center staff are also leading this effort, as the pilot is focused at KFC.


# SOUTHERN DISTRICT










# SOUTHERN DISTRICT

## Grants/Fundraising

	Description	Action Type	Dept. Input	Timing	Sept 2024 Actions
Will	Willow Big Bend Fishing Area Renovation	Large Facilities		Ongoing	Project recommended for funding. Grant agreement likely to come in time for November BOC meeting.
	Fish cleaning station	Small Facilities	Ops, Eng, Maint	2026	Developed site plan for project – will hold off due to budget constraints. Likely a 2026 application.


# Project Implementation/Oversight

	Description	Action Type	Dept. Input	Timing	Implementation Indicator	Sept 2024 Actions
WII	SE Michigan Resilience Fund-Big Bend Area Restoration	Large Facilities	Eng/NR	2024	Staff time	Grant being closed out
LHu	2020 LWCF - Walnut Grove Campground	Documentation	Various	To be completed by 6/30/25	Staff time	Design phase underway – swings installed, meeting on-site w/contractor
LHu	2020 LWCF - Off-Leash Dog Area	Documentation	Various	To be completed by 6/30/25	Staff time	Design phase underway soon – signs being designed and ordered.
Oak	NOAA Dam Removal Feasibility Study	Large Facilities		2024	Consultant/staff time	Feasibility study is in first draft phase with economic impact analysis. Property boundary survey underway soon, next community meeting will be March 6 <sup>th</sup> .
	Basketball Courts near the Great Wave Pool	Small Facilities	Various	2024	Staff time	Project complete, planning provided basketballs and holders
LEr	2021 TF- Cherry Island Trail Improvements	Large Facilities		Extended project deadline 2025	Staff time	DNR approved scope change to the large box culvert option. The project will be redesigned, re-permitted, and rebid.
	2021 GLRI-EPA Nonpoint Source Grant	Large Facilities		Through 2025	Staff time	Green infrastructure work complete, and partnership ongoing with Wyandot of Anderdon Nations. NR hosted a stewardship day on 9/29.



LEr	2019 LWCF - Lake Erie Accessible Boat/Kayak Launch	Large Facilities		2026	Staff time	Project withdrawn; will resubmit in 2026
WII	Acorn Knoll Disc Golf	Large Facility		2025	Staff	Wetland delineation complete, working on getting a “No permit needed” letter from EGLE.

# SOUTHERN DISTRICT

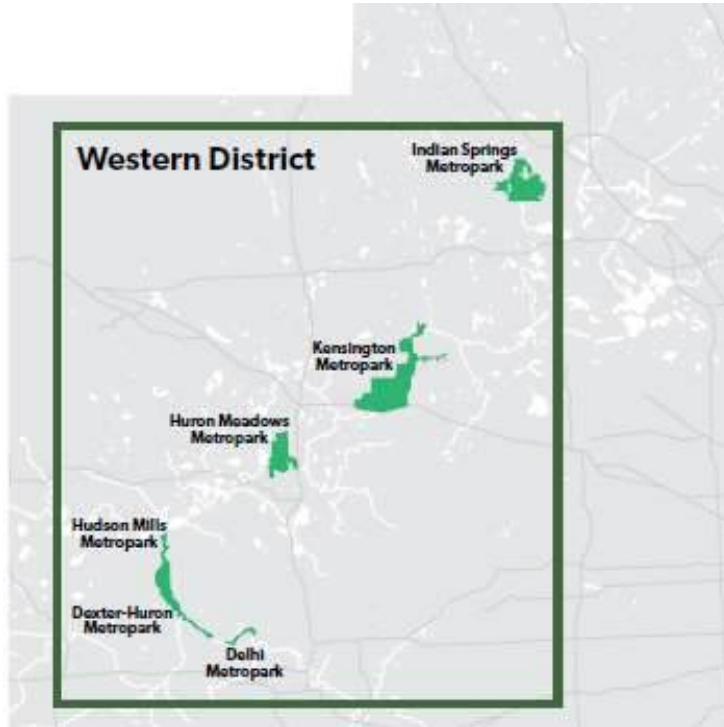
## Facility Concept Planning

	Description	Action Type	Dept. Input	Timing	Implementation Indicator	Sept 2024 Actions
LER	Hike-Bike Trail / Great Lakes Way Trail	Plan	Various	2026	Staff Time	Will likely be submitting under LWCF in 2026
LH	Adaptive Ballfield Concept Plan	Plan		2025+	Staff time	Conceptual planning process phase on hold

## HCMA Studies/Initiatives





	Description	Action Type	Dept. Input	Timing	Implementation Indicator	Sept 2024 Actions
LEI	Marina building study	Large Facilities		2026	Consultant	Included as a potential long-term waterways grant project in 5-Year Rec Plan
	Wayne County GIS property assessment for stormwater management	Large Facilities		2024	Consultant/Six Rivers Conservancy	The land acquisition and divesture plan was approved, project report sent in

# WESTERN DISTRICT



# WESTERN DISTRICT

## Administrative




	Description	Action Type	Dept. Input	Timing	Sept 2024 Actions
Del	Border-to-Border trail design and construction	Large Facilities		Ongoing	Concrete pads installed for B2B kiosks at HMI and Dexter-Huron
	Livingston County Parks and Open Space Advisory Committee	Partnership		Ongoing	Attendance at regular POSAC meetings
	Friends of the Lakelands Trail Steering Committee	Partnership		Ongoing	Represent HCMA as a participating steering committee member that meet monthly
IS	Revamping trail signage at Indian Springs	Planning		Ongoing	Planning is underway, meeting with staff in October

## Grants/Fundraising

	Description	Action Type	Dept. Input	Timing	Implementation Indicator	Sept 2024 Actions
Del	Launch/Take-out Renovation	Large Facilities		2025	Staff time	PSB documents need to be approved by the DNR

# WESTERN DISTRICT

## Project Implementation/Oversight

	Description	Action Type	Dept. Input	Timing	Implementation Indicator	Sept 2024 Actions
DHu	2020 TF – Dex-Huron Accessible Launch	Large Facilities		2025	Staff time	Finalizing contract documents with contractor
Ken	Impact 100 – Seeding a Green Future	Plan		Ongoing	Staff time	Helping teachers to prepare science lab to house hydroponic equipment
	Fitness Trail Development for East Boat Launch area	Plan	Multiple	Ongoing	Staff time	Construction completed
ISp	CE Headwaters Restoration	Partnership		Ongoing	Staff time	Late summer invasive species removal

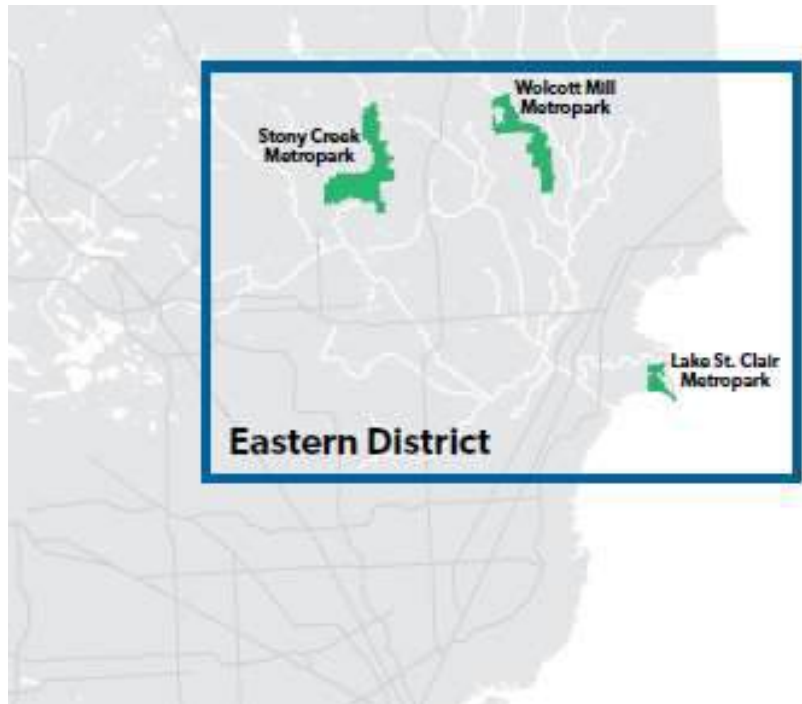
## Facility Concept Planning

	Description	Action Type	Dept. Input	Timing	Implementation Indicator	Sept 2024 Actions
IS	New playground for 5-12 year olds	Small Facility	Various	June 2024	Staff time	Project complete, still some site clean up to do. Holding on to 5% retainage.

## HCMA Studies/Initiatives

	Description	Action Type	Dept. Input	Timing	Implementation Indicator	Sept 2024 Actions
HMIII	Northwest Passage Feasibility Study Review	Plan	Various	Ongoing	Staff time	Discussed at kick-off meeting with non-motorized trail gap feasibility study to be considered as a connector trail
Ken	Equestrian Staging and Group Camp Improvements	Large Facilities	Various	2025	Staff time	Reviewed Equestrian Group comments and will proceed with park-wide evaluation of equestrian facilities

# EASTERN DISTRICT





# EASTERN DISTRICT



## Administrative

	Description	Dept. Input	Timing	Implementation Indicator	Sept 2024 Actions
	LSCNC Public Input Survey	Various	Ongoing	Staff Time	Closed survey to the public during the Summer of 2024 regarding renovations to the LSCNC and information about the NR restoration work. RFP is being advertised.

## Grants/Fundraising

	Description	Action Type	Dept. Input	Timing	Sept 2024 Actions
LSC	EGL High Water Grant: Greening the Parking Lot	Large Facilities		June 2025	In design, meeting scheduled with Harrison Twp on 10/2
	DNR Waterways Grant: Engineering for LSC North Marina	Large Facilities	Various	2024	Design Underway, quarterly report submitted
	NOAA B-Wet	Interpretive programming		Feb 29, 2024	Grant agreement executed
	LWCF grant for Bathhouse Renovation	Large Facilities	Various	2024	Supplemental information provided. Should improve score from 275 to at least 290 if not 305.
SC	Phragmites grant from Great Lakes Commission	NR	NR	2024/2025	Received grant for \$50,250 to control phragmites at Inwood Trails



## Project Implementation/Oversight

	Description	Action Type	Dept. Input	Timing	Implementation Indicator	Sept 2024 Actions
LSC	Transit Planning for Access to LSC	Large Facilities		Ongoing	Staff time	Met with SMART and they can no longer commit to opening it up year round, and have instead proposed partnership with Harrison Twp to increase ridership
LSC	'23 TF Daysail Area Trail	Small Facilities		March, 1 2027	Staff time	Project agreement executed



# EASTERN DISTRICT


## Project Implementation/Oversight, Cont.

	Description	Action Type	Dept. Input	Timing	Implementation Indicator	Sept 2024 Actions
SC	2022 LWCF Stony Creek Reflection Trail Accessible Trail Development	Small Facilities		Through 2026	Staff time	Design and permitting underway. Comments sent on prelim design
LSC	2022 LWCF- West Boardwalk Accessibility Improvements	Large Facilities		6/30/2026	Staff time	Project agreement finalized

## HCMA Studies/Initiatives

	Description	Action Type	Dept. Input	Timing	Implementation Indicator	Sept 2024 Actions
	Art in the Park	Small Facilities		2025	Staff Time	Discussed 2025 plan for exploring unique, artistic attractions.

## Facility Concept Planning

	Description	Action Type	Dept. Input	Timing	Implementation Indicator	Sept 2024 Actions
SC	Eastwood Beach and Landing Trail Connection	Plan		2024+	Staff Time	Study link between the Landing and Eastwood beach along lakeshore
	Small playground renovations	Small Facilities	Ops, Maint	2025	Staff Time	Topo survey ordered for renovation at Winter Cove and at Ridgewood. Design has begun, staff weighed in on playground styles.

# WHAT'S NEXT?

	Description	Action Type
SYSTEM	Metroparks Connectors – planning for funding	Staff/consultants
	CAPRA Chapter 3	Staff
	Transit Access Evaluation	Staff
	Climate Action Plan Implementation	Staff
EASTERN DISTRICT	DZS and HCMA Strategic Partnership Plan	Staff
	Kick-off meeting with selected consultant(s) with Livingston County Road Commission	Staff/consultants
SOUTHERN DISTRICT	NOAA Dam Feasibility Study Open House #2	Staff time



## Grant Updates - October 2024

### In Progress

Grant program		LB/MN	Project/Park	Amount	Match	Due Date	Applicant	Notes
EGLE - Dam Risk Reduction Program		MN	SC - Stony Creek Lake dams	TBD	10%	Dec. '24	HCMA	Preproposal due Dec.; repairs to upper & lower dams
DTE/DNR Tree Planting Grant		LB	LE	\$4,000	-	10/25/2024	HCMA	25 balled and burlapped trees to support LE
Ralph C Wilson, Jr Foundation		LB	Swim Program	\$500,000	-	6/25/2024	MF	\$500,000 over 3 years for Swim Program. Meeting on LOI 10/2/24
RCWJ Foundation/Metroparks Connectors		LB	Trail Connectors/SEMTAT	TBD	TBD	TBD	MF	Preliminary engineering complete for Gaps 1 & 5

### Grant Applications Awaiting Response

Grant program	Project #	LB/MN	Project/Park	Request	Match	Submitted	Applicant	Notes
MDNR LWCF		MN	LSC N. Marina Bathhouse Renovation	\$500,000	\$500,000	3/26/2024	HCMA	Submitted supplemental info to DNR in September; final scores late October
USDOT ATIP		MN	LH Connection to I-275 Metro Trail	\$168,000	\$42,000	7/17/2024	HCMA	Project will support engineering design of the connector; award notice late '25/early '26
Young Foundation		MN	WDMLC - Preschool Programs	\$2,500	-	8/1/2024	MF	Preschool programs at low-income schools in Oakland County
PNC Foundation		MN	WDMLC - Preschool Programs	\$10,000	-	9/15/2024	MF	Request for both programming and teacher training
NFWF- SE Michigan Resilience Fund		LB	Washago	\$400,000	-	10/1/2024	HCMA	For weir installation, habitat restoration, and trail realignment.
BCBS of Michigan Foundation		LB	Swim Program	\$50,000	TBD	8/16/2024	MF	Submitted 8/16

### Grant Administration

Grant program	Project #	Mgmt	Park/Project	Award Amt	Match	Deadline	Applicant	Updates
Impact 100 - Oakland Co. '18		MN/PB	KFC Seeding Green Future	\$90,000	-	-	MF	Remaining funds to be spent fall 2024 on science equipment & school garden supplies
LWCF '20	50621.500	MN/JK	LH Walnut Grove Campground	\$300,000	\$150,000	6/30/2025	HCMA	Engineering design underway; utilities design work contracted out
MNRTF '20	50821.221	MN/JK	DxH Accessible Launch	\$192,700	\$192,800	11/30/2024	HMCA	Contractor pre-construction meeting
NFWF-SEMRF '21	51021.319	MN/TM	Wil Big Bend Area Restoration	\$250,000	\$177,859	6/30/2024	HCMA	Requested final reimbursement on 8/30
DNR TF '21	51222.244	MN/AC	LE Cherry Island Trail	\$300,000	\$192,500	1/31/2025	HCMA	Received DNR feedback; will redesign with pre-cast box culvert
GLRI-EPA Nonpoint Source	51222.247	MN	LE Green Infrastructure & Six Points	\$483,500	-	4/30/2025	HCMA	Construction complete; invasives & seeding work extended through 2025
NOAA GLs Fish Habitat Restoration	51123.117	MN/MH	Flat Rock Dam Removal Feasibility	\$745,000	\$25,000	9/30/2024	GLFC	Preparing for fall public meeting; feasibility draft nearing completion
DNR TF '22	50522.130	MN/RW	DEL Take-out Renovation	\$300,000	\$302,600	8/31/2025	HCMA	Preliminary designs complete; EGLE & DNR Natural Rivers permits submitted
Fed. Community Project via DOT		MN/JB	Liv. Co. Connector Trails Design	\$900,000	-	9/30/2026	HCMA	Contractor working on engineering design; will be seeking TAP grant for construction
Mi Invasive Species Grant Program	90023.1172	MN/TM	IS, KEN, SC, WOL	\$30,000	-	4/30/2026	HCMA	Surveying is ongoing; no evidence of spotted lanternflies to date
mParks/PlayCore		MN	KEN Outdoor Fitness Stations	\$5,104	\$8,336	12/31/2024	HCMA	Equipment installation near completion
MDNR Trust Fund		MN	Wil - Fishing Platform	\$300,000	\$462,000		HCMA	Waiting on project agreement
Russell Family Foundation	80624.1177	MN	Teacher Training Workshops	\$46,100	-	12/31/2025	MF	Requested extension; expanding reach to new areas to accommodate teacher needs
Great Lakes Commission	80924.1180	MN	SC - Phragmites Management Project	\$50,250	-	4/30/2026	HCMA	Phragmites treatment with glyphosate by contractor to begin mid-September
NOAA B-WET	90024.1184	MN	Watershed/Climate Education	\$77,610	-	9/30/2026	HCMA	Developing training & curriculum plans
MCWCF		MN/CP	Police - Wearable Lights	\$5,000	-	12/31/2024	HCMA	Purchasing lights; reimbursement with paid receipt
Anonymous Foundation		MN	GOAL	\$10,000	-	7/30/2025	MF	Have begun to register GOAL programs
MMRMA - CAP		MN	Police Training	\$3,470	\$1,720	2/28/2025	HCMA	Reimbursement submitted in September
CFSEM - General Grant Program		MN	Swim Program	\$77,320	-	9/30/2025	HCMA	Swim programming in Dearborn Hts and expanded lifeguard certification courses
EGLE Recycling Infrastructure		LB	Kensington- Big Belly Recycling Bins	\$7,680	\$1,536	5/17/2024	HCMA	submitted 5/17. Not awarded eToro vehicles.
CDC Foundation		LB	Everyone in the Pool	\$50,000	\$0	4/12/2024	HCMA	CDC chose certain sights to support.
TAP Grant		JB	SC 26-Mile Connector Trail	\$214,455	\$43,000	12/31/2021	Macomb Co	Liquidated damages letter sent to contractor
Ralph C. Wilson Jr. Foundation		JB	Southern District	\$2,682,755	-	6/15/2023	MF	Island Lake's grant will be extended through 2025
LWCF '20	506-21-501	LB	LH Off-Leash Dog Area	\$165,400	\$165,400	6/30/2025	HCMA	Ready for design; Quarterly report submitted 8/27/24
NOAA/Great Lakes Commission		JB/TM	Lake Erie Shoreline Restoration	\$1,449,609	\$135,194	extended	HCMA	Signs have been paid for
Renew MI - DRFC		JB	DRFC	\$1,000,000	N/A	4/30/2022	HCMA	Fourth quarterly report submitted
LWCF 2022		LB	LSC West Boardwalk	\$500,000	\$500,000	6/30/2026	HCMA	Quarterly report submitted 8/27/24
LWCF 2022		LB	Stony Creek Reflection Trail	\$500,000	\$500,000	6/30/2026	HCMA	Design underway; Quarterly report submitted 8/27/24
DNR Waterways		LB	North Marina - Engineering	\$294,000	\$306,000		HCMA	Design underway
State Appropriation		LB	North Marina - Construction	\$5,000,000	\$1,000,000	12/31/2025	HCMA	Design underway
EGLE High Water Infrastructure	50223.703	LB	LSC Parking lot	\$1,500,000	\$375,000	6/30/2025	HCMA	Design underway
LWCF'23		LB	LSC Daysail Area Trail	\$500,000	\$500,000	3/1/2027	HCMA	Project cost estimate is \$1,027,097. Quarterly report submitted 8/27/24
FEMA grant		LB	LSC Electrical Grid	\$1,420,000	??	3 years	HCMA	On environmental review hold. Through all other hurdles.
NextCycle Michigan- I2P3 Accelerator Track		LB	KEN Compost Pilot Project	TBD	-	3/26/2024	HCMA	Looking at how to staff project. Pilot delayed to 2025.
DTE Rebates for Willow		JB	EV Chargers at Golf Course and Park	\$8,000	-		HCMA	\$4000 approved at Golf Course, more documentation needed for Park Office



To: Board of Commissioners  
From: Janet Briles, Chief of Planning and Development  
Project Title: Approval – ADA Transition Plan Update 2025-2030  
Date: October 10, 2024

**Action Requested: Motion to Approve**

That the Board of Commissioners approve the adoption of the ADA Transition Plan as presented by Chief of Planning and Development Janet Briles and staff.

**Fiscal Impact:** There is no immediate fiscal impact.

**Background:** The ADA Transition Plan Update was fully drafted by August 2024. The plan was updated from the approved ADA Transition Plan from 2019. Leadership, the Planning & Development Department, the Diversity, Equity, and Inclusion Department, and the FAIR Play Coalition reviewed the updated plan. The draft plan has been on the Huron-Clinton Metroparks website since Labor Day, 2024 for public review and comment.

**Attachment: ADA Transition Plan Update 2025-2030**

# HURON-CLINTON METROPARKS ADA TRANSITION PLAN 2025-2030

October, 2024

Administrative Office  
13000 High Ridge Drive  
Brighton, MI 48114

[METROPARKS.COM](https://www.metroparks.com)





# TABLE OF CONTENTS

<b>Executive Summary</b> .....	<b>4</b>
<b>Introduction</b> .....	<b>5</b>
<b>Accomplishments</b> .....	<b>6</b>
Completed Projects .....	6
Training .....	7
<b>2025-2030 Goals and Metrics</b> .....	<b>9</b>
<b>Public Participation</b> .....	<b>10</b>
<b>Self Evaluations</b> .....	<b>12</b>
Facilities .....	12
Programming, Services, & Activities .....	12
Playgrounds .....	14
Picnic Facilities.....	15
<b>Implementation</b> .....	<b>16</b>
ADA Coordinator & Grievance Procedures.....	16
Prioritization Process.....	17
Looking Ahead .....	19
Annual Updates.....	20
<b>Conclusion</b> .....	<b>21</b>
<b>Appendices</b>	
Appendix 1. ADA Checklist	
Appendix 2. Facilities Transition Plan	
Appendix 3. Picnic Facilities Map	
Appendix 4. Picnic Facilities Prioritized by Park	
Appendix 5. Playground Transition Prioritization	
Appendix 6. PSA Checklist	
Appendix 7. Public Input Summary	



# EXECUTIVE SUMMARY

This update to the American Disabilities Act (ADA) Transition Plan is part of a comprehensive effort to identify and remove barriers to improve accessibility and inclusivity in the Metroparks and to fulfill the Metroparks' mission to "bring the benefits of parks and recreation to the people of southeast Michigan. All the people. All their lives." and core value to "make the Metroparks available to all in the region, regardless of race, income, gender, or ability".

The American with Disabilities Act (ADA) is a Federal Law that requires government agencies ensure that people with disabilities have the same rights and opportunities as everyone else. This Plan will provide the means and timeframe expected to assist with the annual budgeting process to identify prioritized projects based on this Plan.

In the Summer of 2023, updates to the Transition Plan began with a preliminary review of the ADA access of all park buildings, playgrounds, picnic facilities, parking lots, trails, programs, services, and activities and was completed by the Fall of 2024. A multi-departmental collaboration developed the updated Plan which included stakeholder participation through open houses, online survey, social media, and staff training regarding ADA Title II compliance. Facilities were evaluated for architectural barriers using the 2010 ADA Standards. Inspection reports were developed for each facility that included identification of barriers and recommendations for the solution. Also, programs, services, and activities (PSAs) are administered through an annual process to plan and evaluate the logistics, outcomes, and accessibility. This helps the Metroparks continually improve and so that the process is documented and able to be referenced in future event/program planning. A GIS database of accessibility improvements is also recommended for capturing current data collected, such as ADA checklists, and is intended to be integrated with the Metroparks' GIS asset management tool.

The ADA Transition Plan is a living document that can be modified over time based on the Metroparks priorities and available resources. The Plan will be updated every 5 years for adjustments and priorities to remove barriers as well as programs and services created to provide greater accessibility for park visitors.

An ADA transition plan is a requirement of the civil rights law for government agencies with 50 or more employees. Contents of an ADA transition plan are:

1. Identification of physical obstacles that limit accessibility to programs, services, and activities;
2. The method to be used to make the facilities accessible;
3. A schedule for making modifications; and
4. The name of the public official responsible for the implementation of the transition plan.

# INTRODUCTION

This Americans with Disabilities Act (ADA) Transition Plan provides an update on progress made to improve accessibility for people with disabilities in our park system. Since our initial plan was published in 2019, we have made significant strides in removing barriers and improving accessibility. However, there is still work to be done to ensure that all members of our community can fully and equally enjoy the recreational opportunities our parks offer.

The purpose of this Transition Plan is to document the accessibility improvements we have made so far and to identify remaining barriers and prioritize solutions. We are committed to using this plan to systematically remove physical, programmatic, and structural barriers to ensure our parks, trails, playgrounds, sports fields, restrooms, and other facilities are usable and accessible to all.

The Metroparks is committed to improving access for people with disabilities. As part of our ADA Transition Plan update, we acknowledge there are barriers that currently limit accessibility. For example, the size of our parks and the location of facilities can be difficult to navigate. Also, most our facilities were built well before the 1990 law. Even with these limitations, our goal is to reduce and eliminate these barriers over time through improvements, modifications, and upgrades.

We look forward to continuing our progress toward making our park system as accessible and inclusive as possible. With your feedback and input, we can work together to improve the accessibility of our parks so they can be enjoyed by everyone.



# ACCOMPLISHMENTS

## COMPLETED PROJECTS

Since 2019, the Metroparks have implemented a variety of projects that improve accessibility. These include restroom fixture updates that took place in 2024, which focused on installing accessible stall handles on ADA stalls, updating ADA restroom signs, adding sink pipe insulation, and adjustment of coat hooks and mirrors to the appropriate heights. The Metroparks also addressed some of the more problematic entry doors to restroom facilities that didn't meet ADA standards. Parks have also focused on improving picnic shelter accessibility by fixing picnic tables to the ground to ensure proper turning radii and access pathway widths. Several universally accessible playgrounds have been installed since 2019 including; Maple Beach Playground at Kensington Metropark, Woods Creek Playground at Lower Huron Metropark, and Adventure Playground at Indian Springs Metropark. Many more ADA improvements have been made throughout the system and those are detailed in Appendix 2 by park.

While ADA improvements have been made annually with capital improvement, major maintenance (over \$10,000), and minor maintenance (under \$10,000) projects, the Metroparks have also received grants to focus specifically on renovating or providing new universally accessible recreation amenities. Some examples in each of our three districts include:

**Oakwoods Accessible Trail Renovation:** The project focused on resurfacing and widening a nature trail at Oakwoods Metropark. The scope included additional barrier-free parking, electric door openings for the nature center, renovations to make the restrooms entirely accessible, walkway resurfacing, renovation of the observation deck and new park amenities including universally accessible (UA) benches, bike racks, picnic tables, bottle-filling station, pet waste station, interpretive and directional signage.

**Kensington West Boat Launch Renovation:** This project looked at renovating a facility to include a new floating canoe/kayak launch area, barrier-free parking, picnicking, and other park amenities including native landscaping, accessible walkways, signage, and a pet waste station. The project also included a new accessible vault restroom facility for the launch area.

**Lake St. Clair Accessible Launch:** This was a new facility that was added to Lake St. Clair Metropark. The project utilized a portion of a largely unused section of the maintenance yard along the Black Creek Marsh and developed a new accessible paddle launch. The launch provides separation from the motorized boat launch for safety. In addition to installing the

# ACCOMPLISHMENTS

floating launch, the project includes ADA parking with trailer spaces, ADA port-a-johns, and tree plantings. This facility is now utilized by our interpretive department who leads guided Voyageur Cruises for all ages in the Black Creek Marsh.

## **DiversAbility Days and Adaptive Sports Clinics**

The Metroparks are committed to removing barriers, creating access and increasing recreation opportunities for all. DiversAbility Day is an outdoors adaptive recreation event in collaboration with Disability Network of Eastern Michigan and the Michigan Adaptive Recreation Coalition. This event is designed for individuals with disabilities to enjoy a variety of adaptive recreational activities including track chairs, archery, yard games, fishing, and more at Lake St. Clair Metropark.

Adaptive Sports Clinics teach participants skills for adaptive paddling, softball, and handcycling at Hudson Mills, Kensington, Lower Huron, and Stony Creek Metroparks.

Approximately 363 total participants in 2023.

Partners:

Disability Network of Eastern Michigan

Oakland County Parks – Adaptive Recreation department

UMAISE (University of Michigan Adaptive & Inclusive Sports Experience)

RIM Foundation- SportAbility

Wheelchairs In Motion

Got Ability Sports/Great Lakes MTB Adapted

PEAC

MiABLE- financial sponsorship for adaptive rec series

## TRAINING

In addition to the accomplishments above, the Metroparks has invested in extensive staff training for the entire organization. ADA training at the Metroparks is in the purview of the Diversity, Equity, and Inclusion (DEI) Department. In addition to the Chief of DEI, the department has staff that completed the ADA Coordinator Training Certification Program Certificate from University of Missouri in 2023. The Chief of Planning & Development completed a Certificate in Accessibility from the Epply Institute in 2021. As a team, our DEI department has developed and facilitated the following trainings.

*ADA at the Metroparks* (19 Sessions; Attended by 388 staff)—was a customer focused ADA training designed to achieve the following:

# ACCOMPLISHMENTS

- increase our understanding of ADA and our associated responsibilities
- increase our awareness of common language related to ADA
- enhance communication related to ADA compliance
- increase awareness on the Metroparks ADA Transition Plan
- increase awareness of current ADA efforts and resources

*ADA IN the Metroparks* (6 Sessions; Attended by 122 staff)-was an internal training, co-designed by the Human Resources Department, required for all hiring personnel, focused on applicants and current employees designed to achieve the following:

- provide an overview of the ADA and its requirements regarding reasonable accommodations for applicants and employees with disabilities. This includes discussing key ADA definitions, interviews, requests, and requirements for medical documentation and confidentiality
- increase knowledge of reasonable accommodations for applicants and employees with disabilities that would enable them to perform the essential functions of the job.
- train hiring personnel and supervisors on appropriate and legally compliant questions to ask applicants regarding accommodation needs
- educate hiring personnel on the process for handling accommodation requests

*Accessible Program Design Workshop* (2 Sessions; Attended by 30 staff)-was a workshop, requested by Interpretative and Program staff, led by the Disability Network of Washtenaw, Monroe, and Livingston. The training workshops addressed core aspects of accessible program design including the following:

- Accessible presentation techniques, tips, and principles
- Educational setting, site, and classroom accessibility and modifications
- Disability specific techniques and approaches (including visual and hearing impairments, sensory issues, intellectual disabilities, etc.)
- Adaptive equipment and teaching tools, their use and possibilities
- How to make current programs and materials more accessible and develop more accessible future programs

# 2025-2030 GOALS & METRICS

The ADA transition plan has identified the following goals in alignment with other relevant plans – Individual park master plans, DEI Plan, Marketing Plan, Climate Action Plan, and Strategic Plan. These goals were confirmed with the stakeholder outreach and public input which were essential to the update to this plan.

1. Increase enrollment in accessible programs in the Metroparks, as measured through RecTrac up to 75%.
2. Implement at least one capital project each year that focuses on accessibility improvements. Improvements should aspire to follow Universal Design principles, where feasible.
3. Commitment to annual funding through budget process and an annual review of ADA remedies to identified barriers in this plan to measure and track progress over the next 5 years. Metrics include an annual board report, and progress documented in the 2030 ADA Transition Plan.



# PUBLIC PARTICIPATION

The public participation process is critical prior to adoption of the updated ADA Transition Plan and is a federal requirement that stakeholders be included in the process.

Recent planning efforts gathered public input and stakeholder feedback on prioritizing facilities, PSAs, and identifying accessibility opportunities and issues. Metroparks staff facilitated an outreach strategy to obtain input on prioritization, preferred methods of finding accessibility-related information, and identifying other accessibility-related barriers. The Metroparks gathered input through several methods including a dedicated project webpage, social media posts, yard signs, StoryMaps with online surveys, focus group meetings, and open house events over the spring and summer of 2024. A detailed summary of the input received is included in Appendix 7: Public Input Summary.

## **INPUT OPPORTUNITIES OVERVIEW**

### **Huron-Clinton Metroparks ADA Transition Plan Update Website**

A page was hosted within the Metroparks website that described the project in detail, including a link to an interactive StoryMap and online survey for each park.

### **Social Media Post (Twice posted)**

A link to the online survey was made available on the Huron-Clinton Metropark's social media pages.

### **Yard Signs**

Temporary yard signs with a QR-Code link to the StoryMap/online survey were deployed throughout the park system during the summer of 2024. Park visitors were asked to scan the QR code and were directed to the the StoryMap/online survey for that specific park.

### **StoryMap with Online Survey (Duration of summer months)**

An interactive StoryMap was developed for each Metropark. A virtual park tour allowed people to explore our facilities followed by a brief survey to assist in prioritizing future accessibility improvement projects and ensuring the Metroparks focused on the facilities and PSAs most important to them.

### **Open House Meeting #1 (Shelby Community Life Skills Centers Inc. June 7, 2024)**

Approximately 50 attendees consisting of individuals that actively participate in disability programs and services provided by both New Gateways Inc., and Life Skills Center Inc. were asked what park facilities they would like the Metroparks to prioritize for accessibility improvements.

# PUBLIC PARTICIPATION

## **Open House Meeting #2 (Genoa Township Park July 12, 2024)**

Metroparks staff attended the Disability Network Livingston ADA Satellite Celebration at Genoa Township Park in Brighton, Michigan. Approximately 15 attendees provided feedback on park facilities they would like the Metroparks to prioritize accessibility improvements.

## **Event Participation, DiversAbility Day (Lake St. Clair Metropark, July 31, 2024)**

Metroparks staff hosted a table at DiversAbility Days in partnership with the Michigan Department of Natural Resources and Oakland County. Staff provided intercept surveys and were asked what park facilities they would like to prioritize for accessibility improvements.

## **Open House Meeting #3 (Detroit Riverfront, August 5, 2024)**

Metroparks staff planned to host a table at Detroit's Disabled have Talent in partnership with Detroit Disability Power. The event was cancelled due to weather, and instead, the survey was emailed out to people on their email list and event registrants.

## **Stakeholder Input- FAIR Play Coalition (August 27, 2024)**

The draft Plan was reviewed by FAIR Play Coalition and was followed by a focus group meeting to receive input from disability advocates. The meeting was held virtually with an overview of the draft Plan followed by a focus group exercise to provide input on the content and also how the Metroparks can work better towards achieving ADA

## **Public Input- (September, 4 2024-October 12, 2024)**

An opportunity for the public to review and provide feedback on the draft Plan was made possible by posting it on the Metroparks project webpage.

*Janet Briles*  
2024-08-30 12:09:00

-----  
I deleted that part because the FAIR Play coalition is just a committee we put together, it's not its own organization



# SELF-EVALUATION

## FACILITIES

The most recent park maps were used to identify all facilities within each park. Field surveying was completed by staff for facilities based on the 2010 standards checklist from the New England ADA Center (see Appendix 1. ADA Checklist). Survey data was entered into a spreadsheet for each facility. Once assessments were completed, each facility was prioritized based on factors including the DOJ rankings, highest number of deficiencies, high-use facilities, high number of PSAs, and public input (See Appendix 2. Facilities Transition Plan). The field staff reported non-compliance with elements that are barriers, recommendations for compliance and a magnitude of costs to removal of barriers over the short term (1-5 years), mid term (5-10 years), and long term (over 10 years).

Depending on the barriers to be addressed, projects may be led by either maintenance staff or a professional engineer or architect to address the alterations required to achieve compliance. Once projects are slated for design phase, a review of the ADA Transition Plan will notify known issues and determine a more detailed scope of work. It is anticipated that a planned GIS-based asset management system will be a tool utilized to provide annual updates on progress with achieving compliance within the next five years.

## PROGRAMMING, SERVICES, & ACTIVITIES

Title II of the ADA covers all programs, services, and activities of state and local governments including the Metroparks. Accordingly, no qualified individual with a disability shall, because a public entity's facilities are inaccessible to or unusable by individuals with disabilities, be excluded from participation in, or be denied the benefits of the PSAs, as they pertain to ADA, including events, and actions undertaken by a Title II entity (the Metroparks) in the regular course of business. Policies are the principles that guide the Metroparks to implement and provide PSAs. Standard Operating Procedures (SOPs) are the specific methods that Metroparks staff should follow to ensure compliance with the policy. Examples include:

- Service Animal SOP
- Volunteer application
- Eligibility Requirements for Participation
- Disabled Veterans Policy

# SELF-EVALUATION

The recommendation for PSAs is based on achieving program accessibility. This process is heavily reliant on both the public and internal staff to evaluate constantly changing programs which become outdated, modified, and establishment of new PSAs over time. Recent examples include the increasing demand for adaptive equipment with recreational activities to be made more available for everyone to enjoy the parks. An accessible hand cycle mountain bike is now available for rent at the Stony Creek Metropark Sheldon Multi-Use Trails. Also, the Adaptive Recreation Program series aims to make outdoor recreation accessible and enjoyed by all park visitors features a variety of inclusive activities for individuals with physical, cognitive, and sensory disabilities. Since the last update to the ADA Transition Plan, Detroit Disability Power consultants developed a self-evaluation ADA checklist for all PSAs. The resulting actions will be in a spreadsheet format that identifies any necessary modifications and established timeline.

It is recommended that staff prioritize facilities that have the highest number of PSAs within them. Modifications to policies and SOPs should be addressed by the department responsible formats including sign language interpreters, audio recordings, font sizes, and closed captioning on television.



# SELF-EVALUATION

## PLAYGROUNDS

Certified Playground Safety Inspectors performed assessments on playground barriers. Assessments of playgrounds include a thorough safety inspection per established standards, an examination of the slopes and clear space in and around the play area, and an inventory of play components (elevated and ground level). In addition, staff performed ADA assessments with the checklist provided for play structures based on the 2010 Standards. The Metroparks 2023-2027 Community Recreation Plan includes an inventory of all playgrounds in each park, ADA assessments were conducted for large playgrounds where a quantity and variety of play elements typically are located. The goal will be to ensure full accessibility at these large playgrounds and to ensure that like play experiences are provided for all abilities. In some cases, it may be feasible to either add an accessible walkway to small play areas or relocate them in accessible clusters. Large playground areas with physical barriers are addressed in this transition plan but are not ranked based on the priority system used for facilities (see Appendix 5. Playground Transition Plan). The checklist from the New England ADA Center were adapted and used in the field evaluations of large playgrounds in the parks. The checklist results were used to develop a rating for each facility, shown in a table for each park. The rating system is as follows:

1. No elements are accessible
2. Some elements are accessible
3. Most elements are accessible
4. All elements are accessible
5. Facility follows Universal Design principles



# SELF-EVALUATION

## PICNIC FACILITIES

A picnic facility is a site or a portion of a site that is developed for outdoor recreational purposes and contains picnic units. A picnic unit is an outdoor space in a picnic facility that is used for picnicking and contains at least one outdoor constructed feature such as a picnic table. The priority rankings with recommendations for picnic units include maps depicting picnic facilities within the parks and the dispersing of picnic units (see Appendix 3. Picnic Facility Maps). A prioritization of picnic units by each park can be found in the GIS dataset (See Appendix 4. Picnic Units Prioritized by Park). Below are two general recommendations for picnic facilities and units. Specific recommendations can vary by facility and unit. For example, combining adjacent picnic facilities and picnic units, removing tables from a unit, and/or adding grills to a unit.

Picnic units with shelters were ranked higher than picnic units without shelters based on the methodology used in the prioritization. To rank picnic shelter units within a park, shelter rental revenue averages over the past three years were collected and ranked highest to lowest. The remaining proposed accessible picnic units were ranked after shelters based on numerous factors including; proximity to existing walkways, trails, parking lots, restrooms, fishing piers, pools, and other desired park features. Also, the feasibility and constraints for removal of barriers factored into the ranking.

### PICNIC FACILITY RECOMMENDATION

When only one or two picnic units are provided in a picnic facility, each picnic unit must provide mobility features. When more than two picnic units are provided in a picnic facility, at least 20 percent, but no less than two, of the picnic units must provide mobility features (2010 standards). Metroparks picnic facilities should meet the standards and go beyond by ensuring all picnic units with shelters are made accessible and a minimum of two picnic units outside shelters dispersed within the facility be made accessible.

### PICNIC UNIT RECOMMENDATION

Picnic units typically contain tables and grills (constructed features). The ADA Transition Plan is a snapshot in time with picnic unit elements subject to change based on events and activities. When updating, an accessible route and surface around accessible grills and picnic tables and other elements is required. A conceptual site plan should be developed by Planning and Development staff and reviewed by Park Operations prior to redeveloping picnic units.

# IMPLEMENTATION

## ADA COORDINATOR & GRIEVANCE PROCEDURES

The Grievance Procedure is established to meet the requirements of the Americans with Disabilities Act of 1990 (“ADA”). It may be used by anyone who wishes to file a complaint alleging discrimination on the basis of disability in the provision of services, activities, programs, or benefits by the Metroparks. The Metroparks’ Personnel Policy governs employment-related complaints of disability discrimination.

Grievances can be submitted in writing or via video recording and must include the following information:

- The name, phone number and/or email of the person filing the grievance
- The location, date, and description of the occurrence

The grievance should be submitted by the customer or their designee as soon as possible but no later than 30 calendar days after the occurrence to:

**Artina Carter**  
[artina.carter@metroparks.com](mailto:artina.carter@metroparks.com)

**OR Mail to:**

**Artina Carter**  
**ADA Coordinator and Chief of Diversity, Equity and Inclusion**  
**13000 High Ridge Dr.**  
**Brighton, MI 48114**

The ADA Coordinator or their designee will attempt to contact the customer within 15 calendar days after receiving the grievance to discuss the grievance. Within 15 calendar days, the ADA Coordinator will respond, in a format accessible to the customer.

# IMPLEMENTATION

## PRIORITIZATION PROCESS

While the Metroparks will undertake capital improvements to address the items in the Plan, the agency will also address ADA standards throughout its programs and services in the following ways:

1. Through design and construction guidelines and standards that ensure that all new construction is ADA compliant and that all capital improvements consider the needs of all users;
2. Every five years updating its ADA Transition Plan to reflect progress in achieving compliance with PSAs and facilities in addressing accessibility needs;
3. By ensuring ADA compliance when Metroparks facilities are maintained and upgraded;
4. Through ongoing education and training of Metroparks staff

In order to both assess the architectural elements of facilities for compliance and prioritize the removal of barriers, the 2010 Standards for Accessible Design (2010 Standards) were applied to parks and facilities recommended by the U.S. Department of Justice (DOJ). The priority system was modified to work better for the Metroparks built environment along with consideration from staff expertise and public input contributed to the adoption of this plan by the Board of Commissioners.

### **Facilities**

The 2010 Standards address common elements of the “built environment” that had the DOJ recommend priorities, in order for barrier removal. The Metroparks modified this priority system to be applied for a regional park system. The first priority identified by DOJ, “Approach and Entrance,” was defined as the park entrances, restroom entrances, the larger day use parking lots within the parks, and the access routes from those parking lots to the primary facilities they serve. The second through fourth priorities address the recreational opportunities at the parks. The fifth priority is defined as non-essential support, facility services. The sixth priority has been assigned to physical barriers in structures that have been identified in master plans needing further study. Finally, the seventh priority refers to physical barriers that would impede a park employee but not the general public.

# IMPLEMENTATION

<b>PRIORITY RANKING</b>	
1	<b>Primary recreational visitor approach and entrance areas</b> Areas with primary approach and entrances for visitors to parks that includes parking lots, building entrance, facility approach, picnic shelters
2	<b>Access to Goods and Services recreational visitor areas</b> Service counters, seating areas, golf patios, outdoor food bars
3	<b>Restrooms that support Primary recreational visitor areas</b> Restrooms
4	<b>Secondary recreational visitor approach and entrance areas</b> Mountain biking, equestrian trails, disc golf, picnic areas (non-shelter), water refill stations
5	<b>Non-essential park user recreational support, facility services</b> Park office, administrative office, rental center, concessions, police
6	<b>Facilities needing further study for future use, renovation, replacement, or removal</b> Facilities identified in 10 year master plans needing further study for future use, renovation, replacement, or removal
7	<b>Physical structural barriers in facilities that impede park employees but not general public</b> Maintenance areas, dam facilities

### Priorities from Public Input

During the spring and summer of 2024, the Metroparks deployed various methods to gather public input on the ADA Transition Plan update and how the public would prioritize accessibility improvements at the park. This was conducted via online survey, and through three in-person events. This data should also be referenced when reviewing DOJ priorities. Further details can be found in Appendix 7.

What programs at the Metroparks are most important to you?

Program	Total Count
Recreational Programs	110
Guided Nature Programs	95
Educational Programs	64
Concerts	64
Senior Programs	58
Sports Programs	12

What park features are important to you?

Park Feature	Total Count
Restrooms	107
Trails	87
Nature Center	85
Picnic Facilities	73
Playgrounds	55
Accessible Recreation Equipment	54
Drinking Fountains	55
Farm Center	53
Pools	38
Splash Pads	34
Fishing	30
Boat Rentals	31
Water Slides	25
Golf	25
Boat Launches	23
Paddling	22
Marinas	13
Sports Courts and Fields	11
Disc Golf	11
Other	7

Top ten priorities of accessibility projects based on survey

1. Bathroom Facilities
2. Picnic Facilities
3. Beaches
4. Aquatic Facilities
5. Trails
6. Playgrounds
7. Nature Center/Farm Center
8. Golf Facilities
9. Boating/Paddling Facilities
10. Camping



# IMPLEMENTATION

## The Recreation Programming Committee

In 2022, a recreational programming committee was established to propose an annual programming action plan that would support the needs and goals identified in a Community Needs Assessment Survey. The committee was also charged to distribute resources equally across the five-county region and the City of Detroit. The Recreation Programming Committee provides an annual schedule of programs and events which includes self-evaluation. ADA improvements for compliance and recommended best practices are included in the self-evaluation for consideration. Programming under ADA Title II does not mandate every facility be 100% compliant with technical standards of ADA. However, it does require is that the Metroparks provide its program, services, and activities in the most accessible way as possible. The recreational programming committee submits what ADA improvements can be addressed during the budget development, based on self-evaluation forms have been completed over the past year (see Appendix 6. PSA Transition Plan).

## LOOKING AHEAD

This Plan includes the following recommendations to implement to better understand ADA barriers and solutions in working towards ADA compliance and beyond:

- Feedback from park visitors is essential to improve ADA compliance. It is recommended an accommodation request form to be used to track accommodation request from customers.
- Develop an ADA Committee to address accessibility issues, PSAs and physical barriers and provide recommendations to the Deputy Director to ensure compliance with accessibility. This includes communication to the public on Federal, State, and local laws and regulations related to ADA.
- Continue staff training and include demonstration trainings with any adaptive equipment being introduced within the parks and update accordingly on dedicated accessibility webpage.
- Trail maintenance is recommended to be included in the annual budget for ADA improvements.
- Highlight grant-assisted projects that go over and beyond ADA with Universally Designed elements to be included in annual updates and integrated with a planned GIS asset management tool within the next 5 years.

# IMPLEMENTATION

## ANNUAL UPDATES

The annual update is an ADA requirement that demonstrates the Metroparks progress on the Plan. The update process involves gathering and reporting on ADA improvements and helps build a culture of ADA compliance across all Metropark departments. The following components should be updated annually:

- Self-evaluation reporting of all construction projects involving ADA and their associated costs and barriers addressed.
- Incorporate ADA improvements into an asset management system.
- Summary of ADA training
- Number of ADA grievances and resolutions



# CONCLUSION

In 2024, the Metroparks allocated \$70,000 from departmental budgets to be used to make ADA improvements in restroom facilities. Going forward, top priority projects will be folded into annual capital and major maintenance improvement projects.

The Metroparks will implement the Transition Plan as outlined and will continue to look for ways to remove barriers to access so that individuals with disabilities are given access to Metroparks programs, services, and activities. The Metroparks will follow-up on actions recommended by the Transition Plan, by continually updating the Transition Plan documenting its efforts in compliance with the ADA. Further refinements will take into account from staff input, public engagement, and stakeholder and public review of the draft ADA Transition Plan that was made available on the Metroparks website.

The Metroparks are committed to providing safe and accessible facilities and services for all ages and abilities.





# APPENDIX 1: ADA CHECKLISTS



---

## ADA Checklist for Existing Facilities

# Priority 1 – Approach & Entrance

Based on the 2010 ADA Standards for Accessible Design



Project \_\_\_\_\_

Building \_\_\_\_\_

Location \_\_\_\_\_

Date \_\_\_\_\_

Surveyors \_\_\_\_\_  
\_\_\_\_\_

Contact Information \_\_\_\_\_  
\_\_\_\_\_

---

**An accessible route from site arrival points and an accessible entrance should be provided for everyone.**



Institute for Human Centered Design  
[www.HumanCenteredDesign.org](http://www.HumanCenteredDesign.org)

Copyright © 2016



ADA National Network  
Questions on the ADA 800-949-4232 voice/tty  
[www.ADAchecklist.org](http://www.ADAchecklist.org)

---

This checklist was produced by the New England ADA Center, a project of the Institute for Human Centered Design and a member of the ADA National Network. This checklist was developed under a grant from the Department of Education, NIDRR grant number H133A060092-09A. However the contents do not necessarily represent the policy of the Department of Education, and you should not assume endorsement by the Federal Government.

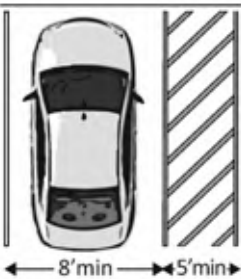
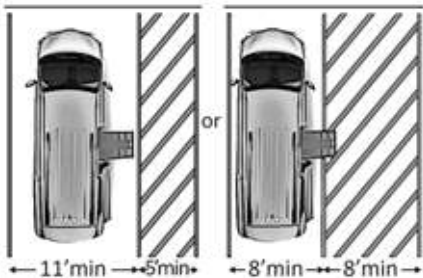
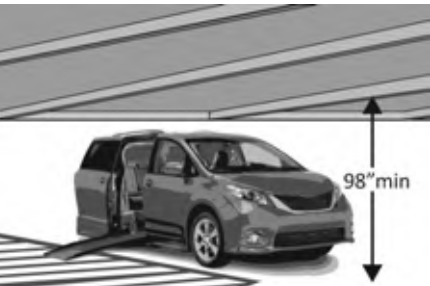
Questions or comments on the checklist contact the New England ADA Center at 617-695-0085 voice/tty or [ADAinfo@NewEnglandADA.org](mailto:ADAinfo@NewEnglandADA.org)

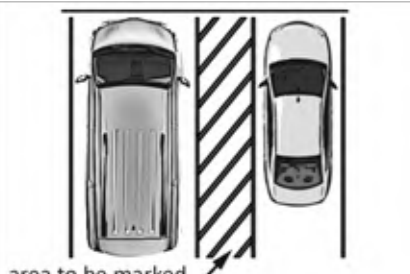

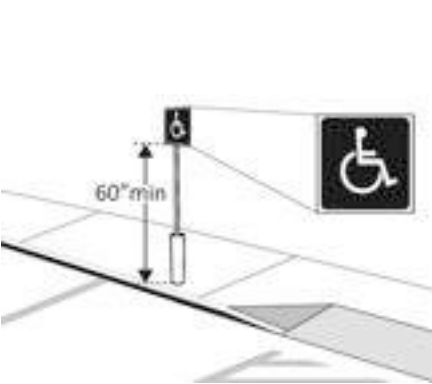
For the full set of checklists, including the checklists for recreation facilities visit [www.ADAchecklist.org](http://www.ADAchecklist.org).





**Copyright © 2016 ADA Checklist for Existing Materials. You can freely reproduce and distribute this content. Include proper attribution. But you must get permission before using this content as a fee-based product.**

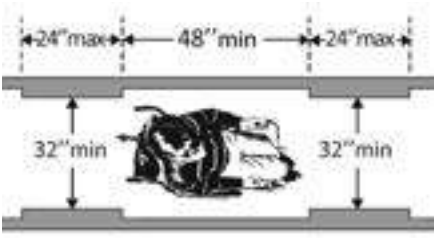
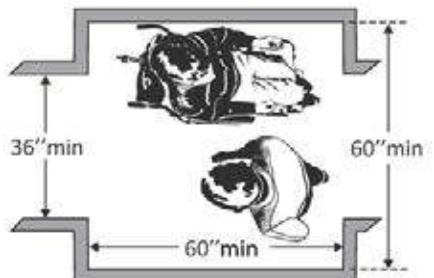
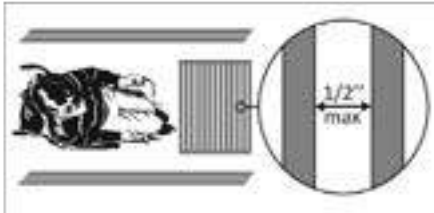
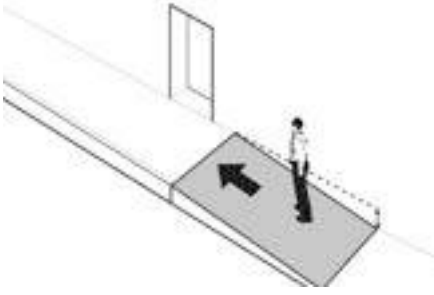
Priority 1 – Approach & Entrance		Comments	Possible Solutions												
<p><b>1.1</b> Is there at least one route from site arrival points (parking, passenger loading zones, public sidewalks and public transportation stops) that does not require the use of stairs? [See 2010 ADA Standards for Accessible Design – 206.2.1]</p>	<p><input type="checkbox"/> Yes <input type="checkbox"/> No</p> <p>If yes, location of route:</p>	<p>Photo #:</p>	<ul style="list-style-type: none"> <li>• Add a ramp</li> <li>• Regrade to 1:20 maximum slope</li> <li>• Add a lift if site constraints prevent other solutions</li> </ul>												
<p><b>Parking</b> Accessible parking spaces should be identified by size, access aisle and signage.</p>															
<p><b>1.2</b> If parking is provided for the public, are an adequate number of accessible spaces provided? [208.2]</p>	<p><input type="checkbox"/> Yes <input type="checkbox"/> No</p> <p>Total #: Accessible #:</p>	<table border="1"> <thead> <tr> <th>Total Spaces</th> <th>Accessible Spaces</th> </tr> </thead> <tbody> <tr> <td>1 - 25</td> <td>1</td> </tr> <tr> <td>26 - 50</td> <td>2</td> </tr> <tr> <td>51 - 75</td> <td>3</td> </tr> <tr> <td>76 - 100</td> <td>4</td> </tr> <tr> <td colspan="2">100+ see 2010 Standards 208.2</td> </tr> </tbody> </table> <p>Photo #:</p>	Total Spaces	Accessible Spaces	1 - 25	1	26 - 50	2	51 - 75	3	76 - 100	4	100+ see 2010 Standards 208.2		<ul style="list-style-type: none"> <li>• Reconfigure by repainting lines</li> <li>•</li> <li>•</li> </ul>
Total Spaces	Accessible Spaces														
1 - 25	1														
26 - 50	2														
51 - 75	3														
76 - 100	4														
100+ see 2010 Standards 208.2															
<p><b>1.3</b> Of the accessible spaces, is at least one a van accessible space?*[208.2.4]</p>	<p><input type="checkbox"/> Yes <input type="checkbox"/> No</p>	<p>*For every 6 or fraction of 6 parking spaces required by the table above, at least 1 should be a van accessible space.</p> <p>Photo #:</p>	<ul style="list-style-type: none"> <li>* If constructed before 3/15/2012, parking is compliant if at least 1 in every 8 accessible spaces is van accessible</li> <li>• Reconfigure by repainting lines</li> </ul>												

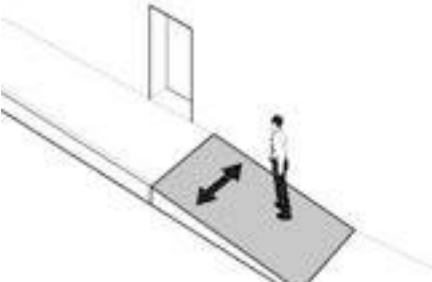

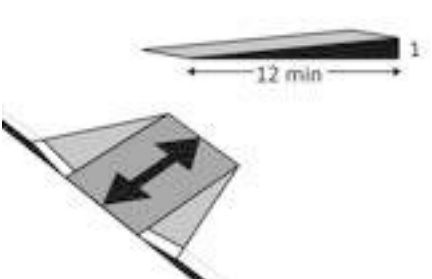
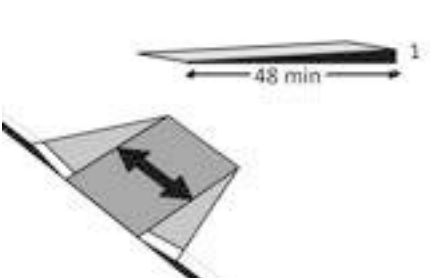


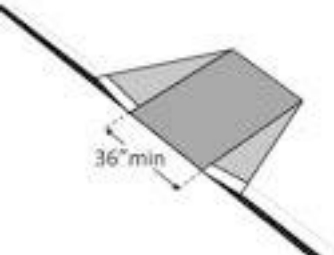
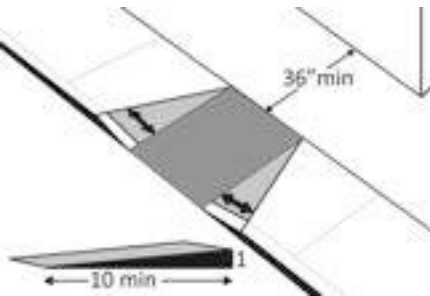
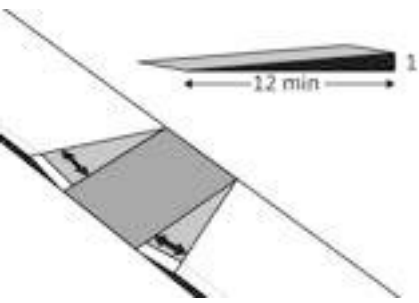
<p><b>1.4</b> Are accessible spaces at least 8 feet wide with an access aisle at least 5 feet wide? [502.2, 502.3]</p> <p>Note: Two spaces may share an access aisle. Check state/local requirements; some specify that each space have its own aisle.</p>	<p><input type="checkbox"/> Yes <input type="checkbox"/> No</p> <p>Measurement:</p>		<p>Photo #:</p>	<ul style="list-style-type: none"> <li>• Reconfigure by repainting lines</li> <li>•</li> <li>•</li> </ul>
<p><b>1.5</b> Is the van accessible space:</p> <p>At least 11 feet wide with an access aisle at least 5 feet wide? Or At least 8 feet wide with an access aisle at least 8 feet wide? [502.2]</p>	<p><input type="checkbox"/> Yes <input type="checkbox"/> No</p> <p>Measurement:</p> <p><input type="checkbox"/> Yes <input type="checkbox"/> No</p> <p>Measurement:</p>		<p>Photo #:</p>	<ul style="list-style-type: none"> <li>• Reconfigure to provide van-accessible space(s)</li> <li>•</li> <li>•</li> </ul>
<p><b>1.6</b> Is at least 98 inches of vertical clearance provided for the van accessible space? [502.5]</p>	<p><input type="checkbox"/> Yes <input type="checkbox"/> No</p> <p>Measurement:</p>		<p>NA</p> <p>Photo #:</p>	<ul style="list-style-type: none"> <li>• Reconfigure to provide van-accessible space(s)</li> <li>•</li> <li>•</li> </ul>



<p><b>1.7</b> Are the access aisles marked so as to discourage parking in them? [502.3.3]</p> <p>Note: The marking method and color may be addressed by state/local requirements.</p>	<p><input type="checkbox"/> Yes <input type="checkbox"/> No</p>		<p>Photo #:</p>	<ul style="list-style-type: none"> <li>• Mark access aisles</li> <li>•</li> <li>•</li> </ul>
<p><b>1.8</b> Is the slope of the accessible parking spaces and access aisles no steeper than 1:48 in all directions? [502.4]</p>	<p><input type="checkbox"/> Yes <input type="checkbox"/> No</p> <p>Measurement:</p>		<p>Photo #:</p>	<ul style="list-style-type: none"> <li>• Regrade surface</li> <li>•</li> <li>•</li> </ul>
<p><b>1.9</b> Do the access aisles adjoin an accessible route? [502.3]</p>	<p><input type="checkbox"/> Yes <input type="checkbox"/> No</p>		<p>Photo #:</p>	<ul style="list-style-type: none"> <li>• Create accessible route</li> <li>• Relocate accessible space</li> <li>•</li> </ul>
<p><b>1.10</b> Are accessible spaces identified with a sign that includes the International Symbol of Accessibility?  Is the bottom of the sign at least 60 inches above the ground? [502.6]</p> <p>Note: The International Symbol of Accessibility is not required on the ground.</p>	<p><input type="checkbox"/> Yes <input type="checkbox"/> No</p> <p><input type="checkbox"/> Yes <input type="checkbox"/> No</p> <p>Measurement:</p>		<p>Photo #:</p>	<ul style="list-style-type: none"> <li>• Install signs</li> <li>•</li> <li>•</li> </ul>

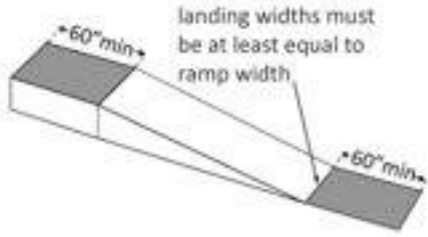
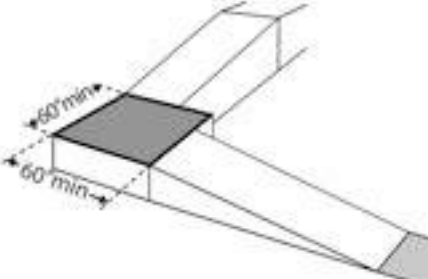
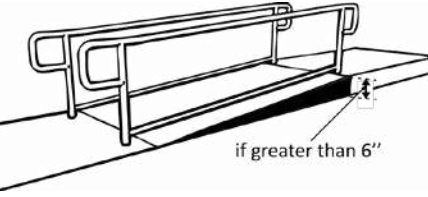
<p><b>1.11</b> Are there signs reading “van accessible” at van accessible spaces? [502.6]</p>	<p><input type="checkbox"/> Yes <input type="checkbox"/> No</p>		<p>Photo #:</p>	<ul style="list-style-type: none"> <li>• Install signs</li> <li>•</li> <li>•</li> </ul>
<p><b>1.12</b> Of the total parking spaces, are the accessible spaces located on the closest accessible route to the accessible entrance(s)? [208.3.1]</p> <p>Note: If parking serves multiple entrances, accessible parking should be dispersed.</p>	<p><input type="checkbox"/> Yes <input type="checkbox"/> No</p>		<p>Photo #:</p>	<ul style="list-style-type: none"> <li>• Reconfigure spaces</li> <li>•</li> <li>•</li> </ul>
<p><b>Exterior Accessible Route</b></p>				
<p><b>1.13</b> Is the route stable, firm and slip-resistant? [302.1]</p>	<p><input type="checkbox"/> Yes <input type="checkbox"/> No</p>		<p>Photo #:</p>	<ul style="list-style-type: none"> <li>• Repair uneven paving</li> <li>• Fill small bumps and breaks with patches</li> <li>• Replace gravel with asphalt or other surface</li> </ul>
<p><b>1.14</b> Is the route at least 36 inches wide? [403.5.1]</p>	<p><input type="checkbox"/> Yes <input type="checkbox"/> No</p> <p>Measurement:</p>		<p>Photo #:</p>	<ul style="list-style-type: none"> <li>• Change or move landscaping, furnishings or other items</li> <li>• Widen route</li> <li>•</li> </ul>

<p>Note: The accessible route can narrow to 32 inches min. for a max. of 24 inches. These narrower portions of the route must be at least 48 inches from each other.</p>			<p>Photo #:</p>	
<p><b>1.15</b> If the route is greater than 200 feet in length and less than 60 inches wide, is there a passing space no less than 60 x 60 inches? [403.5.3]</p>	<p><input type="checkbox"/> Yes <input type="checkbox"/> No Measurement:</p>		<p>Photo #:</p>	<ul style="list-style-type: none"> <li>• Widen route for passing space</li> <li>•</li> <li>•</li> </ul>
<p><b>1.16</b> If there are grates or openings on the route, are the openings no larger than 1/2 inches?  Is the long dimension perpendicular to the dominant direction of travel? [302.3]</p>	<p><input type="checkbox"/> Yes <input type="checkbox"/> No Measurement:  <input type="checkbox"/> Yes <input type="checkbox"/> No</p>		<p>Photo #:</p>	<ul style="list-style-type: none"> <li>• Replace or move grate</li> <li>•</li> <li>•</li> </ul>
<p><b>1.17</b> Is the running slope no steeper than 1:20, i.e. for every inch of height change there are at least 20 inches of route run? [403.3]</p> <p>Note: If the running slope is steeper than 1:20, treat as a ramp and add features such as edge protection and handrails.</p>	<p><input type="checkbox"/> Yes <input type="checkbox"/> No Measurement:</p>		<p>Photo #:</p>	<ul style="list-style-type: none"> <li>• Regrade to 1:20 max.</li> <li>•</li> <li>•</li> </ul>

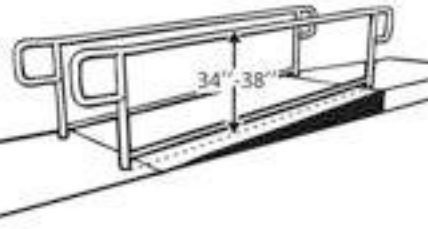
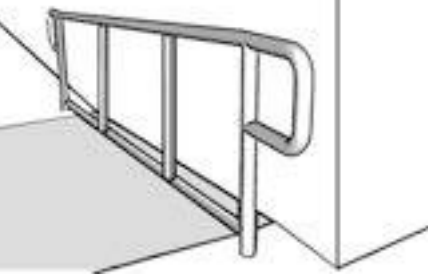
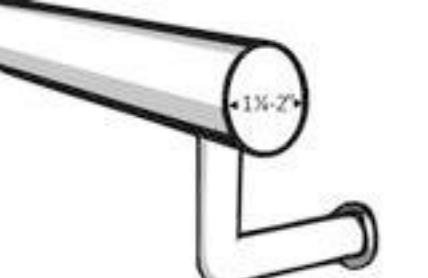
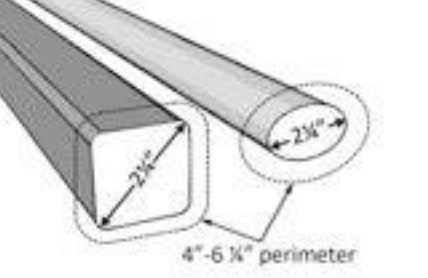
<p><b>1.18</b> Is the cross slope no steeper than 1:48? [403.3]</p>	<p><input type="checkbox"/> Yes <input type="checkbox"/> No</p> <p>Measurement:</p>		<p>Photo #:</p>	<ul style="list-style-type: none"> <li>• Regrade to 1:48 max.</li> <li>•</li> <li>•</li> </ul>
<p><b>Curb Ramps</b></p>				
<p><b>1.19</b> If the accessible route crosses a curb, is there a curb ramp? [402.2]</p>	<p><input type="checkbox"/> Yes <input type="checkbox"/> No</p>		<p>Photo #:</p>	<ul style="list-style-type: none"> <li>• Install curb ramp</li> <li>•</li> <li>•</li> </ul>
<p><b>1.20</b> Is the running slope of the curb ramp no steeper than 1:12, i.e. for every inch of height change there are at least 12 inches of curb ramp run? [406.1, 405.2]</p>	<p><input type="checkbox"/> Yes <input type="checkbox"/> No</p> <p>Measurement:</p>		<p>Photo #:</p>	<ul style="list-style-type: none"> <li>• Regrade curb ramp</li> <li>•</li> <li>•</li> </ul>
<p><b>1.21</b> Is the cross slope of the curb ramp, excluding flares, no steeper than 1:48? [406.1, 405.3]</p>	<p><input type="checkbox"/> Yes <input type="checkbox"/> No</p> <p>Measurement:</p>		<p>Photo #:</p>	<ul style="list-style-type: none"> <li>• Regrade curb ramp</li> <li>•</li> <li>•</li> </ul>

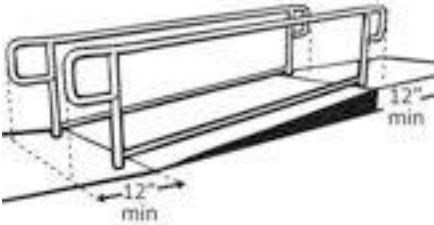
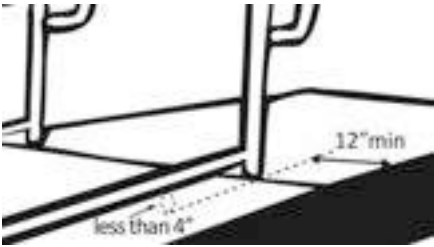
<p><b>1.22</b> Is the curb ramp, excluding flares, at least 36 inches wide? [406.1, 405.5]</p>	<p><input type="checkbox"/> Yes <input type="checkbox"/> No</p> <p>Measurement:</p>		<p>Photo #:</p>	<ul style="list-style-type: none"> <li>• Widen curb ramp</li> <li>•</li> <li>•</li> </ul>
<p><b>1.23</b> At the top of the curb ramp is there a level landing (slope no steeper than 1:48 in all directions) that is at least 36 inches long and at least as wide as the curb ramp? [406.4]</p> <p>If there are curb ramp flares, are the slopes of the flares no steeper than 1:10, i.e. for every inch of height change there are at least 10 inches of flare run? [406.3]</p>	<p><input type="checkbox"/> Yes <input type="checkbox"/> No</p> <p>Measurement:</p> <p><input type="checkbox"/> Yes <input type="checkbox"/> No</p> <p>Measurement:</p>		<p>Photo #:</p>	<ul style="list-style-type: none"> <li>• Reconfigure</li> <li>• Add ramp flares</li> <li>•</li> </ul>
<p><b>1.24</b> If the landing at the top is less than 36 inches long, are there curb ramp flares?</p> <p>Are the slopes of the flares no greater than 1:12, i.e. for every inch of height change there are at least 12 inches of flare run? [406.4]</p>	<p><input type="checkbox"/> Yes <input type="checkbox"/> No</p> <p><input type="checkbox"/> Yes <input type="checkbox"/> No</p> <p>Measurement:</p>		<p>Photo #:</p>	<ul style="list-style-type: none"> <li>• Add ramp flares</li> <li>• Regrade flares</li> <li>•</li> </ul>




Ramps If any portion of the accessible route is steeper than 1:20, it should be treated as a ramp.				
<p><b>1.25</b> If there is a ramp is it at least 36 inches wide? [405.5]</p> <p>Note: If there are handrails, measure between the handrails.</p>	<p><input type="checkbox"/> Yes <input type="checkbox"/> No</p> <p>Measurement:</p>		<p>Photo #:</p>	<ul style="list-style-type: none"> <li>• Alter ramp</li> <li>•</li> <li>•</li> </ul>
<p><b>1.26</b> Is the surface stable, firm and slip resistant? [405.4]</p>	<p><input type="checkbox"/> Yes <input type="checkbox"/> No</p>		<p>Photo #:</p>	<ul style="list-style-type: none"> <li>• Resurface ramp</li> <li>•</li> <li>•</li> </ul>
<p><b>1.27</b> For each section of the ramp, is the running slope no greater than 1:12, i.e. for every inch of height change there are at least 12 inches of ramp run? [405.2]</p> <p>Note: Rises no greater than 3 inches with a slope no steeper than 1:8 and rises no greater than 6 inches with a slope no steeper than 1:10 are permitted when such slopes are necessary due to space limitations.</p>	<p><input type="checkbox"/> Yes <input type="checkbox"/> No</p> <p>Measurement:</p>		<p>Photo #:</p>	<ul style="list-style-type: none"> <li>• Relocate ramp</li> <li>• Lengthen ramp to decrease slope</li> <li>•</li> </ul>

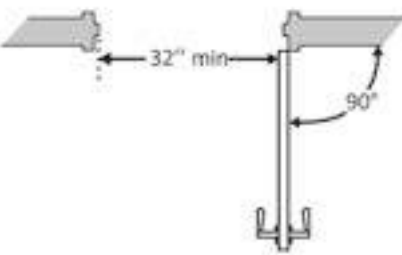
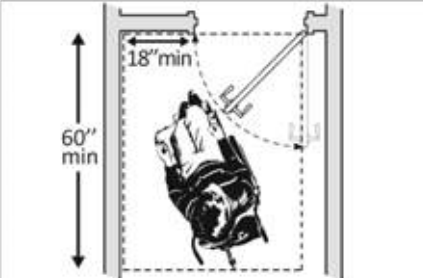
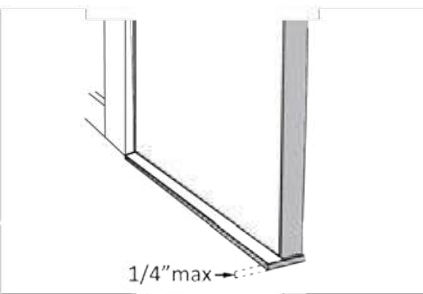
<p><b>1.28</b> Is there a level landing that is at least 60 inches long and at least as wide as the ramp:</p> <p>At the top of the ramp?</p> <p><input type="checkbox"/> Yes <input type="checkbox"/> No</p> <p>Measurement:</p> <p>At the bottom of the ramp? [405.7.2, 405.7.3]</p> <p><input type="checkbox"/> Yes <input type="checkbox"/> No</p> <p>Measurement:</p>	<p><input type="checkbox"/> Yes <input type="checkbox"/> No</p> <p>Measurement:</p> <p><input type="checkbox"/> Yes <input type="checkbox"/> No</p> <p>Measurement:</p>	 <p>Diagram illustrating a ramp landing. The landing width is labeled as "≥ 60" min" and is noted as "landing widths must be at least equal to ramp width".</p>	<p>Photo #:</p>	<ul style="list-style-type: none"> <li>• Alter ramp</li> <li>• Relocate ramp</li> <li>•</li> </ul>
<p><b>1.29</b> Is there a level landing where the ramp changes direction that is at least 60 x 60 inches? [405.7.4]</p>	<p><input type="checkbox"/> Yes <input type="checkbox"/> No</p> <p>Measurement:</p>	 <p>Diagram illustrating a ramp landing where the ramp changes direction. The landing is labeled as "≥ 60" min" by both length and width.</p>	<p>Photo #:</p>	<ul style="list-style-type: none"> <li>• Alter ramp</li> <li>• Increase landing size</li> <li>•</li> </ul>
<p><b>1.30</b> If the ramp has a rise higher than 6 inches, are there handrails on both sides? [405.8]</p> <p>Note: Curb ramps are not required to have handrails.</p>	<p><input type="checkbox"/> Yes <input type="checkbox"/> No</p> <p>Measurement:</p>	 <p>Diagram illustrating a ramp with handrails on both sides. A note indicates "if greater than 6''".</p>	<p>Photo #:</p>	<ul style="list-style-type: none"> <li>• Add handrails</li> <li>•</li> <li>•</li> </ul>

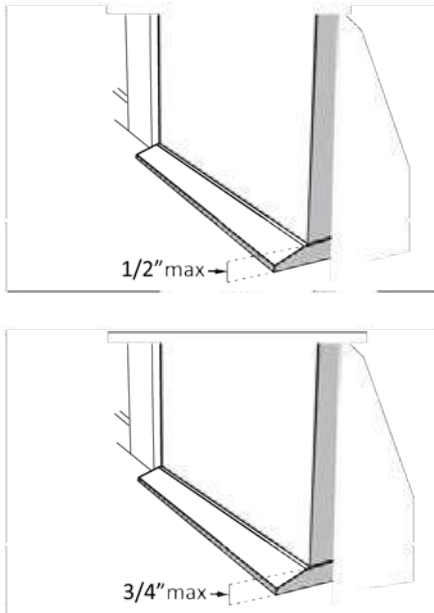



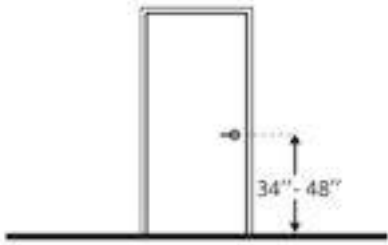
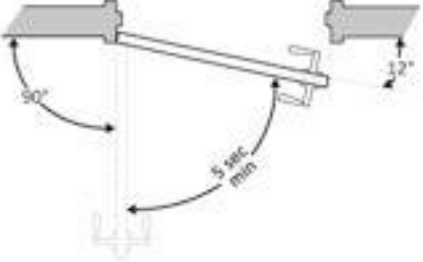
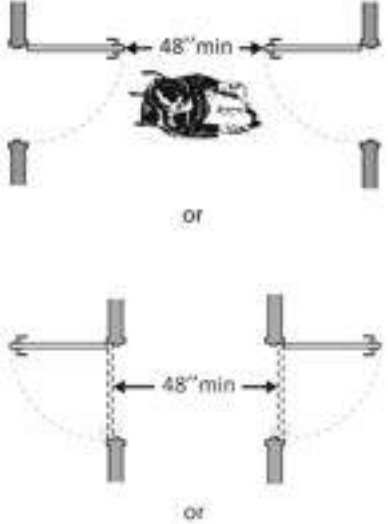
<p><b>1.31</b> Is the top of the handrail gripping surface no less than 34 inches and no greater than 38 inches above the ramp surface? [505.4]</p>	<p><input type="checkbox"/> Yes <input type="checkbox"/> No</p> <p>Measurement:</p>		<p>Photo #:</p>	<ul style="list-style-type: none"> <li>• Reconfigure or replace handrails</li> <li>• Adjust handrail height</li> <li>•</li> </ul>
<p><b>1.32</b> Is the handrail gripping surface continuous and not obstructed along the top or sides? [505.3]</p> <p>If there are obstructions, is the bottom of the gripping surface obstructed no greater than 20%? [505.6]</p>	<p><input type="checkbox"/> Yes <input type="checkbox"/> No</p> <p>Measurement:</p>		<p>Photo #:</p>	<ul style="list-style-type: none"> <li>• Reconfigure or replace handrails</li> <li>•</li> <li>•</li> </ul>
<p><b>1.33</b> If the handrail gripping surface is circular, is it no less than 1 ¼ inches and no greater than 2 inches in diameter? [505.7.1]</p>	<p><input type="checkbox"/> Yes <input type="checkbox"/> No</p> <p>Measurement:</p>		<p>Photo #:</p>	<ul style="list-style-type: none"> <li>• Replace handrails</li> <li>•</li> <li>•</li> </ul>
<p><b>1.34</b> If the handrail gripping surface is non-circular:</p> <p>Is the perimeter no less than 4 inches and no greater than 6 ¼ inches?</p>	<p><input type="checkbox"/> Yes <input type="checkbox"/> No</p> <p>Measurement:</p>		<p>Photo #:</p>	<ul style="list-style-type: none"> <li>• Replace handrails</li> <li>•</li> <li>•</li> </ul>

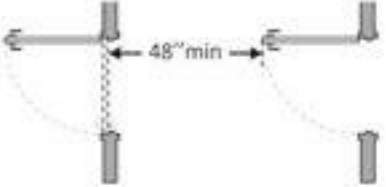

<p>Is the cross section no greater than 2¼ inches? [505.7.2]</p>			<p>Photo #:</p>	
<p><b>1.35</b> Does the handrail:</p> <p>Extend at least 12 inches horizontally beyond the top and bottom of the ramp?</p> <p>Return to a wall, guard, or landing surface? [505.10.1]</p> <p>Note: If a 12 inch extension would be a hazard (in circulation path) it is not required.</p>	<p><input type="checkbox"/> Yes <input type="checkbox"/> No</p> <p>Measurement:</p> <p><input type="checkbox"/> Yes <input type="checkbox"/> No</p>		<p>Photo #:</p>	<ul style="list-style-type: none"> <li>• Alter handrails</li> <li>•</li> <li>•</li> </ul>
<p><b>1.36</b> To prevent wheelchair casters and crutch tips from falling off:</p> <p>Does the surface of the ramp extend at least 12 inches beyond the inside face of the handrail? Or Is there a curb or barrier that prevents the passage of a 4-inch diameter sphere? [405.9.1, 405.9.2]</p>	<p><input type="checkbox"/> Yes <input type="checkbox"/> No</p> <p>Measurement:</p> <p><input type="checkbox"/> Yes <input type="checkbox"/> No</p> <p>Measurement:</p>		<p>Photo #:</p>	<ul style="list-style-type: none"> <li>• Add curb</li> <li>• Add barrier</li> <li>• Extend ramp width</li> <li>•</li> </ul>

Entrance				
<p><b>1.37</b> Is the main entrance accessible?</p>	<p><input type="checkbox"/> Yes <input type="checkbox"/> No</p>		<p>Photo #:</p>	<ul style="list-style-type: none"> <li>• Redesign to make it accessible</li> <li>•</li> <li>•</li> </ul>
<p><b>1.38</b> If the main entrance is not accessible, is there an alternative accessible entrance?</p> <p>Can the alternative accessible entrance be used independently and during the same hours as the main entrance?</p>	<p><input type="checkbox"/> Yes <input type="checkbox"/> No</p> <p><input type="checkbox"/> Yes <input type="checkbox"/> No</p>		<p>Photo #:</p>	<ul style="list-style-type: none"> <li>• Designate an entrance and make it accessible</li> <li>• Ensure that accessible entrance can be used independently and during the same hours as the main entrance</li> <li>•</li> </ul>
<p><b>1.39</b> Do all inaccessible entrances have signs indicating the location of the nearest accessible entrance? [216.6]</p>	<p><input type="checkbox"/> Yes <input type="checkbox"/> No</p>		<p>Photo #:</p>	<ul style="list-style-type: none"> <li>• Install signs</li> <li>• Install signs on route before people get to inaccessible entrances so that people do not have to turn around and retrace route</li> <li>•</li> </ul>
<p><b>1.40</b> If not all entrances are accessible, is there a sign at the accessible entrance with the International Symbol of Accessibility? [216.6]</p>	<p><input type="checkbox"/> Yes <input type="checkbox"/> No</p>		<p>Photo #:</p>	<ul style="list-style-type: none"> <li>• Install sign</li> <li>•</li> <li>•</li> </ul>

<p><b>1.41</b> Is the clear opening width of the accessible entrance door at least 32 inches, between the face of the door and the stop, when the door is open 90 degrees? [404.2.3]</p>	<p><input type="checkbox"/> Yes <input type="checkbox"/> No Measurement:</p>		<p>Photo #:</p>	<ul style="list-style-type: none"> <li>• Alter door</li> <li>• Install offset hinges</li> <li>•</li> </ul>
<p><b>1.42</b> If there is a front approach to the pull side of the door, is there at least 18 inches of maneuvering clearance beyond the latch side plus at least 60 inches clear depth?  Note: See 2010 Standards 404.2.4 for maneuvering clearance requirements on the push side of the door and side approaches to the pull side of the door</p> <p>On both sides of the door, is the ground or floor surface of the maneuvering clearance level (no steeper than 1:48)? [404.2.4]</p>	<p><input type="checkbox"/> Yes <input type="checkbox"/> No Measurement:</p> <p><input type="checkbox"/> Yes <input type="checkbox"/> No Measurement:</p>		<p>Photo #:</p>	<ul style="list-style-type: none"> <li>• Remove obstructions</li> <li>• Reconfigure walls</li> <li>• Add automatic door opener</li> </ul>
<p><b>1.43</b> If the threshold is vertical is it no more than ¼ inch high?  Or  No more than ½ inch high with the top ¼ inch beveled no steeper than 1:2, if the threshold was installed on or</p>	<p><input type="checkbox"/> Yes <input type="checkbox"/> No Measurement:</p> <p><input type="checkbox"/> Yes <input type="checkbox"/> No Measurement:</p>		<p>Photo #:</p>	<ul style="list-style-type: none"> <li>• Remove or replace threshold</li> <li>•</li> <li>•</li> </ul>

<p>after the 1991 ADA Standards went into effect (1/26/93)?</p> <p>Or</p> <p>No more than 3/4 inch high with the top 1/2 inch beveled no steeper than 1:2, if the threshold was installed before the 1991 ADA Standards went into effect (1/26/93)? [404.2.5, 303.2]</p> <p>Note: The first 1/4 inch of the 1/2 or 3/4 inch threshold may be vertical; the rest must be beveled.</p>	<p><input type="checkbox"/> Yes <input type="checkbox"/> No</p> <p>Measurement:</p>		<p>Photo #:</p>	
<p><b>1.44</b> Is the door equipped with hardware that is operable with one hand and does not require tight grasping, pinching or twisting of the wrist?</p> <p>Door handle?</p> <p>Lock (if provided)? [404.2.7]</p>	<p><input type="checkbox"/> Yes <input type="checkbox"/> No</p>		<p>Photo #:</p>	<ul style="list-style-type: none"> <li>• Replace inaccessible knob with lever, loop or push hardware</li> <li>• Add automatic door opener</li> <li>•</li> </ul>

<p><b>1.45</b> Are the operable parts of the door hardware no less than 34 inches and no greater than 48 inches above the floor or ground surface? [404.2.7]</p>	<p><input type="checkbox"/> Yes <input type="checkbox"/> No</p> <p>Measurement:</p>		<p>Photo #:</p>	<ul style="list-style-type: none"> <li>• Change hardware height</li> <li>•</li> <li>•</li> </ul>
<p><b>1.46</b> If the door has a closer, does it take at least 5 seconds to close from an open position of 90 degrees to a position of 12 degrees from the latch? [404.2.8]</p>	<p><input type="checkbox"/> Yes <input type="checkbox"/> No</p> <p>Measurement:</p>		<p>Photo #:</p>	<ul style="list-style-type: none"> <li>• Adjust closer</li> <li>•</li> <li>•</li> </ul>
<p><b>1.47</b> If there are two doors in a series, e.g. vestibule, is the distance between the doors at least 48 inches plus the width of the doors when swinging into the space? [404.2.6]</p>	<p><input type="checkbox"/> Yes <input type="checkbox"/> No</p> <p>Measurement:</p>		<p>Photo #:</p>	<ul style="list-style-type: none"> <li>• Remove inner door</li> <li>• Change door swing</li> <li>•</li> </ul>

			<p>Photo #:</p>	
<p><b>1.48</b> If provided at the building entrance, are carpets or mats no higher than ½ inch thick? [302.2]</p>	<p><input type="checkbox"/> Yes <input type="checkbox"/> No</p> <p>Measurement:</p>		<p>Photo #:</p>	<ul style="list-style-type: none"> <li>• Replace or remove mats</li> <li>•</li> <li>•</li> </ul>
<p><b>1.49</b> Are edges of carpets or mats securely attached to minimize tripping hazards? [302.2]</p>	<p><input type="checkbox"/> Yes <input type="checkbox"/> No</p>		<p>Photo #:</p>	<ul style="list-style-type: none"> <li>• Secure carpeting or mats at edges</li> <li>•</li> <li>•</li> </ul>
	<p><input type="checkbox"/> Yes <input type="checkbox"/> No</p>		<p>Photo #:</p>	<ul style="list-style-type: none"> <li>•</li> <li>•</li> <li>•</li> </ul>
	<p><input type="checkbox"/> Yes <input type="checkbox"/> No</p>		<p>Photo #:</p>	<ul style="list-style-type: none"> <li>•</li> <li>•</li> <li>•</li> </ul>

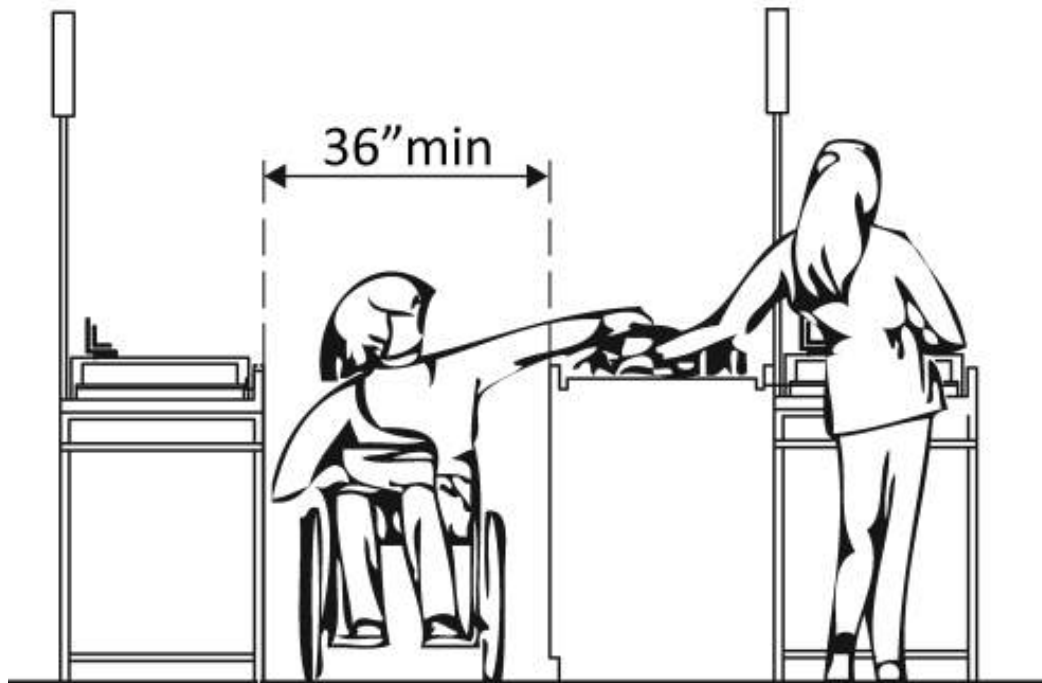
---

## ADA Checklist for Existing Facilities

---

# Priority 2 – Access to Goods & Services

Based on the 2010 ADA Standards for Accessible Design



Project \_\_\_\_\_

Building \_\_\_\_\_

Location \_\_\_\_\_

Date \_\_\_\_\_

Surveyors \_\_\_\_\_  
\_\_\_\_\_  
\_\_\_\_\_

Contact Information \_\_\_\_\_  
\_\_\_\_\_  
\_\_\_\_\_

---

**The layout of the building should allow people with disabilities to obtain goods and services and to participate in activities without assistance.**

---



Institute for Human Centered Design  
[www.HumanCenteredDesign.org](http://www.HumanCenteredDesign.org)

Copyright © 2016



ADA National Network

Questions on the ADA 800-949-4232 voice/tty

[www.ADAchecklist.org](http://www.ADAchecklist.org)

---



---

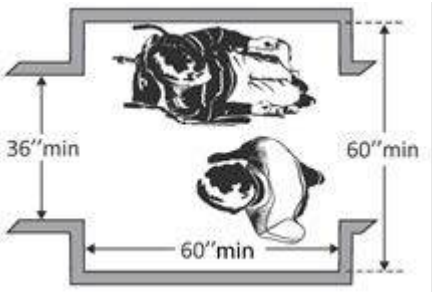
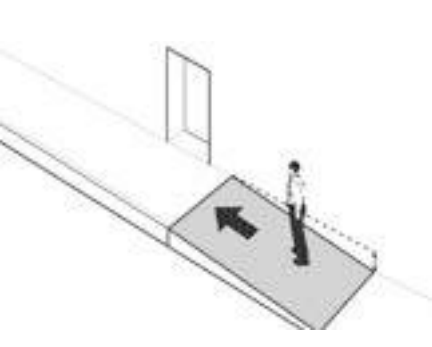
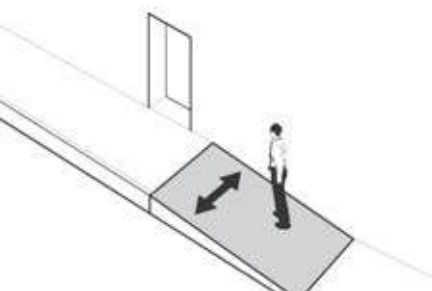

This checklist was produced by the New England ADA Center, a project of the Institute for Human Centered Design and a member of the ADA National Network. This checklist was developed under a grant from the Department of Education, NIDRR grant number H133A060092-09A. However the contents do not necessarily represent the policy of the Department of Education, and you should not assume endorsement by the Federal Government.

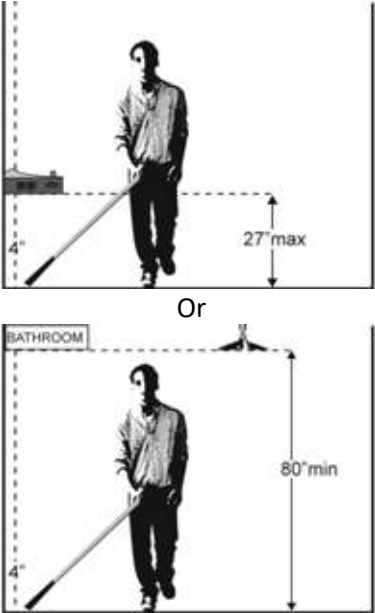
Questions or comments on the checklist contact the New England ADA Center at 617-695-0085 voice/tty or [ADAinfo@NewEnglandADA.org](mailto:ADAinfo@NewEnglandADA.org)


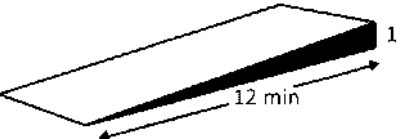
For the full set of checklists, including the checklists for recreation facilities visit [www.ADAchecklist.org](http://www.ADAchecklist.org).

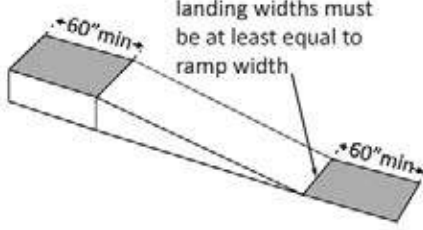
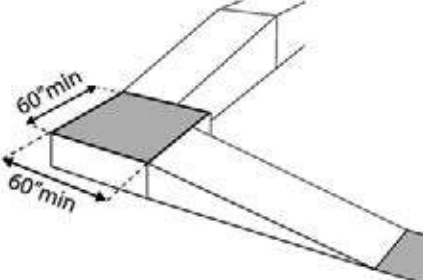
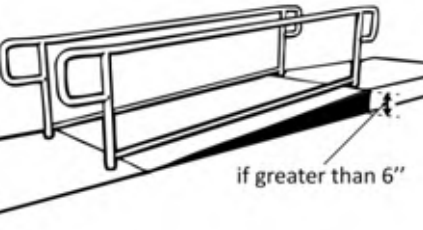
**Copyright © 2016 ADA Checklist for Existing Materials. You can freely reproduce and distribute this content. Include proper attribution. But you must get permission before using this content as a fee-based product.**

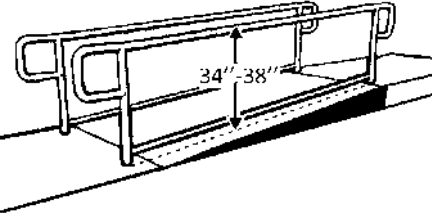
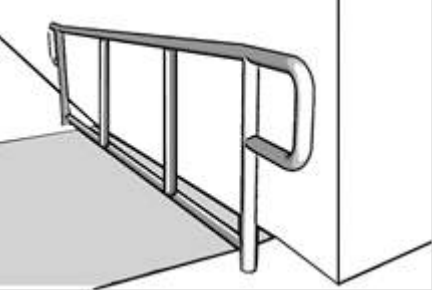
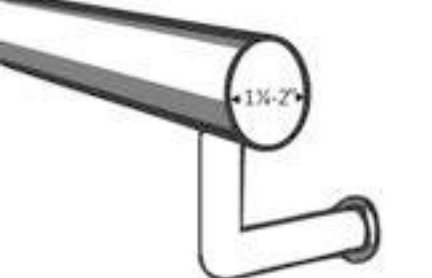
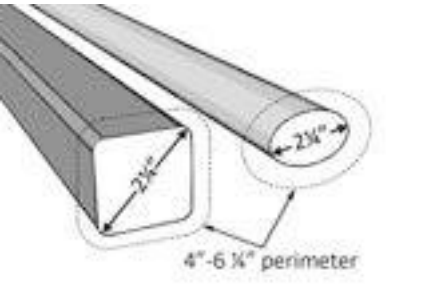
Priority 2 – Access to Goods & Services		Comments	Possible Solutions
<p><b>2.1</b> Does the accessible entrance provide direct access to the main floor, lobby and elevator? [See 2010 ADA Standards for Accessible Design – 206.4]</p>	<input type="checkbox"/> Yes <input type="checkbox"/> No	<p>Photo #:</p>	<ul style="list-style-type: none"> <li>• Create accessible route</li> <li>•</li> <li>•</li> </ul>
<b>Interior Accessible Route</b>			
<p><b>2.2</b> Are all public spaces on at least one accessible route? [206.2.4]</p>	<input type="checkbox"/> Yes <input type="checkbox"/> No	<p>Photo #:</p>	<ul style="list-style-type: none"> <li>• Create accessible route</li> <li>•</li> <li>•</li> </ul>
<p><b>2.3</b> Is the route stable, firm and slip-resistant? [40.2, 302.1]</p>	<input type="checkbox"/> Yes <input type="checkbox"/> No	<p>Photo #:</p>	<ul style="list-style-type: none"> <li>• Repair uneven surfaces</li> <li>•</li> <li>•</li> </ul>
<p><b>2.4</b> Is the route at least 36 inches wide? [403.5.1]</p> <p>Note: The accessible route can narrow to 32 inches min. for a max. of 24 inches. These narrower portions of the route must be at least 48 inches from each other.</p>	<input type="checkbox"/> Yes <input type="checkbox"/> No  Measurement:	<p>The diagrams illustrate the required clearances for a wheelchair on an accessible route. The top diagram shows a wheelchair with a vertical double-headed arrow indicating a minimum clear width of 36 inches. The bottom diagram shows a wheelchair with two vertical double-headed arrows indicating a minimum clear width of 32 inches on either side. Horizontal double-headed arrows above the wheelchair indicate a maximum overhang of 24 inches on each side and a minimum clearance of 48 inches between two narrower sections.</p>	<p>Photo #:</p> <ul style="list-style-type: none"> <li>• Widen route</li> <li>•</li> <li>•</li> </ul>

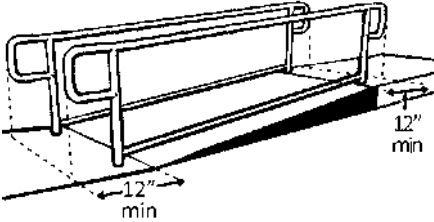
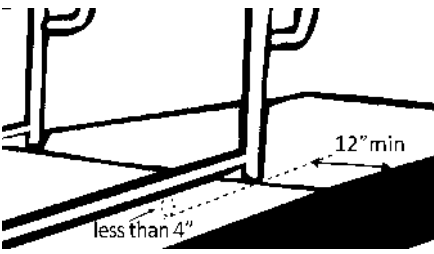
<p><b>2.5</b> If the route is greater than 200 feet in length and less than 60 inches wide, is there a passing space no less than 60 x 60 inches? [403.5.3]</p>	<p><input type="checkbox"/> Yes <input type="checkbox"/> No Measurement:</p>		<p>Photo #:</p>	<ul style="list-style-type: none"> <li>• Widen route for passing space</li> <li>•</li> <li>•</li> </ul>
<p><b>2.6</b> Is the running slope no steeper than 1:20, i.e. for every inch of height change there are at least 20 inches of route run? [403.3]</p> <p>Note: If the running slope is steeper than 1:20, treat as a ramp and add features such as edge protection and handrails.</p>	<p><input type="checkbox"/> Yes <input type="checkbox"/> No Measurement:</p>		<p>Photo #:</p>	<ul style="list-style-type: none"> <li>• Regrade</li> <li>•</li> <li>•</li> </ul>
<p><b>2.7</b> Is the cross slope no steeper than 1:48? [403.3]</p>	<p><input type="checkbox"/> Yes <input type="checkbox"/> No Measurement:</p>		<p>Photo #:</p>	<ul style="list-style-type: none"> <li>• Regrade</li> <li>•</li> <li>•</li> </ul>
<p><b>2.8</b> Do all objects on circulation paths through public areas, e.g. fire extinguishers, drinking fountains, signs, etc., protrude no more than 4 inches into the path?  Or</p>	<p><input type="checkbox"/> Yes <input type="checkbox"/> No Measurement:</p>	 <p>Or</p>	<p>Photo #:</p>	<ul style="list-style-type: none"> <li>• Remove object</li> <li>• Add tactile warning such as permanent planter or partial walls</li> <li>•</li> </ul>

<p>If an object protrudes more than 4 inches, is the bottom leading edge at 27 inches or lower above the floor? [307.2]</p> <p>Or</p> <p>Is the bottom leading edge at 80 inches or higher above the floor? [307.4]</p>	<p><input type="checkbox"/> Yes <input type="checkbox"/> No</p> <p>Measurement:</p> <p><input type="checkbox"/> Yes <input type="checkbox"/> No</p> <p>Measurement:</p>	 <p>Or</p>	<p>Photo #:</p>	
<p><b>2.9</b> Are there elevators or platform lifts to all public stories?</p> <p>Note: Vertical access is not required in new construction or alterations if a facility is less than three stories or has less than 3,000 square feet per story, unless the facility is a shopping center, shopping mall, professional office of a health care provider, transportation terminal, state facility or local government facility</p>	<p><input type="checkbox"/> Yes <input type="checkbox"/> No</p>		<p>Photo #:</p>	<ul style="list-style-type: none"> <li>• Install if necessary</li> <li>• Offer goods and services on an accessible story</li> <li>•</li> </ul>

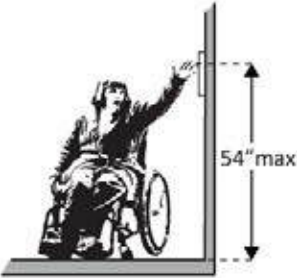
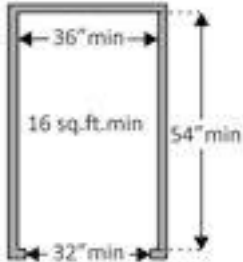
Ramps				
<p><b>2.10</b> If there is a ramp, is it at least 36 inches wide? [405.5]</p> <p>Note: If there are handrails, measure between the handrails.</p>	<p><input type="checkbox"/> Yes <input type="checkbox"/> No</p> <p>Measurement:</p>		<p>Photo #:</p>	<ul style="list-style-type: none"> <li>• Alter ramp</li> <li>•</li> <li>•</li> </ul>
<p><b>2.11</b> Is the surface stable, firm and slip resistant? [405.4]</p>	<p><input type="checkbox"/> Yes <input type="checkbox"/> No</p>		<p>Photo #:</p>	<ul style="list-style-type: none"> <li>• Resurface ramp</li> <li>•</li> <li>•</li> </ul>
<p><b>2.12</b> For each section of the ramp, is the running slope no greater than 1:12, i.e. for every inch of height change there are at least 12 inches of ramp run? [405.2]</p> <p>Note: Rises no greater than 3 inches with a slope no steeper than 1:8 and rises no greater than 6 inches with a slope no steeper than 1:10 are permitted when due to space limitations.</p>	<p><input type="checkbox"/> Yes <input type="checkbox"/> No</p> <p>Measurement:</p>		<p>Photo #:</p>	<ul style="list-style-type: none"> <li>• Lengthen ramp to decrease slope</li> <li>• Relocate ramp</li> <li>•</li> </ul>

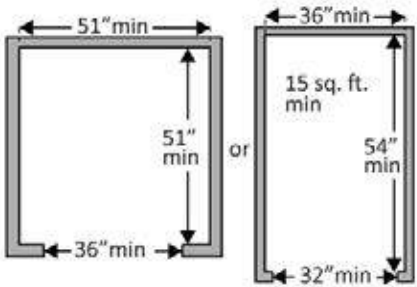
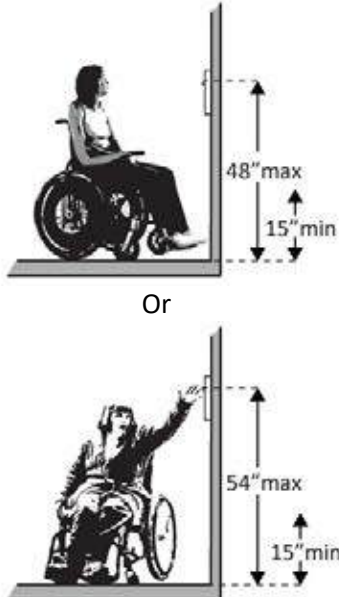
<p><b>2.13</b> Is there a level landing that is at least 60 inches long and at least as wide as the ramp:</p> <p>At the top of the ramp?</p> <p>At the bottom of the ramp? [405.7.2, 405.7.3]</p>	<p><input type="checkbox"/> Yes <input type="checkbox"/> No</p> <p>Measurement:</p> <p><input type="checkbox"/> Yes <input type="checkbox"/> No</p> <p>Measurement:</p>		<p>Photo #:</p>	<ul style="list-style-type: none"> <li>• Alter ramp</li> <li>• Relocate ramp</li> <li>•</li> </ul>
<p><b>2.14</b> Is there a level landing where the ramp changes direction that is at least 60 x 60 inches? [405.7.4]</p>	<p><input type="checkbox"/> Yes <input type="checkbox"/> No</p> <p>Measurement:</p>		<p>Photo #:</p>	<ul style="list-style-type: none"> <li>• Increase landing size</li> <li>•</li> <li>•</li> </ul>
<p><b>2.15</b> If the ramp has a rise higher than 6 inches are there handrails on both sides? [405.8]</p>	<p><input type="checkbox"/> Yes <input type="checkbox"/> No</p> <p>Measurement:</p>		<p>Photo #:</p>	<ul style="list-style-type: none"> <li>• Add handrails</li> <li>•</li> <li>•</li> </ul>


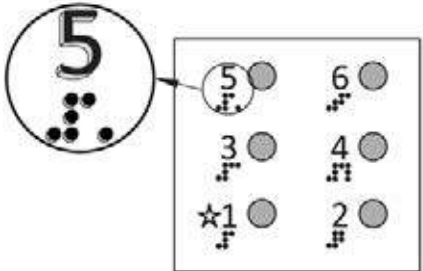

<p><b>2.16</b> Is the top of the handrail gripping surface no less than 34 inches and no greater than 38 inches above the ramp surface? [505.4]</p>	<p><input type="checkbox"/> Yes <input type="checkbox"/> No</p> <p>Measurement:</p>		<p>Photo #:</p>	<ul style="list-style-type: none"> <li>• Adjust handrail height</li> <li>•</li> <li>•</li> </ul>
<p><b>2.17</b> Is the handrail gripping surface continuous and not obstructed along the top or sides? [505.3]</p> <p>If there are obstructions, is the bottom of the gripping surface obstructed no more than 20%? [505.6]</p>	<p><input type="checkbox"/> Yes <input type="checkbox"/> No</p> <p><input type="checkbox"/> Yes <input type="checkbox"/> No</p> <p>Measurement:</p>		<p>Photo #:</p>	<ul style="list-style-type: none"> <li>• Reconfigure or replace handrails</li> <li>•</li> <li>•</li> </ul>
<p><b>2.18</b> If the handrail gripping surface is circular, is it no less than 1 ¼ inches and no greater than 2 inches in diameter? [505.7.1]</p>	<p><input type="checkbox"/> Yes <input type="checkbox"/> No</p> <p>Measurement:</p>		<p>Photo #:</p>	<ul style="list-style-type: none"> <li>• Replace handrails</li> <li>•</li> <li>•</li> </ul>
<p><b>2.19</b> If the handrail gripping surface is non-circular:</p> <p>Is the perimeter no less than 4 inches and no greater than 6 ¼ inches?</p>	<p><input type="checkbox"/> Yes <input type="checkbox"/> No</p> <p>Measurement:</p>		<p>Photo #:</p>	<ul style="list-style-type: none"> <li>• Replace handrails</li> <li>•</li> <li>•</li> </ul>



<p>Is the cross section no greater than 2¼ inches? [505.7.2]</p>	<p><input type="checkbox"/> Yes <input type="checkbox"/> No Measurement:</p>		<p>Photo #:</p>	
<p><b>2.20</b> Does the handrail:</p> <p>Extend at least 12 inches horizontally beyond the top and bottom of the ramp?</p> <p>Return to a wall, guard, or landing surface? [505.10.1]</p> <p>Note: If a 12" extension would be hazardous (in circulation path), it is not required.</p>	<p><input type="checkbox"/> Yes <input type="checkbox"/> No Measurement:</p> <p><input type="checkbox"/> Yes <input type="checkbox"/> No Measurement:</p>		<p>Photo #:</p>	<ul style="list-style-type: none"> <li>• Alter handrails</li> <li>•</li> <li>•</li> </ul>
<p><b>2.21</b> To prevent wheelchair casters and crutch tips from falling off:</p> <p>Does the surface of the ramp extend at least 12 inches beyond the inside face of the handrail? Or Is there a curb or barrier that prevents the passage of a 4-inch diameter sphere? [405.9.1, 405.9.2]</p>	<p><input type="checkbox"/> Yes <input type="checkbox"/> No Measurement:</p> <p><input type="checkbox"/> Yes <input type="checkbox"/> No Measurement:</p>		<p>Photo #:</p>	<ul style="list-style-type: none"> <li>• Add curb</li> <li>• Add barrier</li> <li>• Extend ramp width</li> <li>•</li> <li>•</li> </ul>

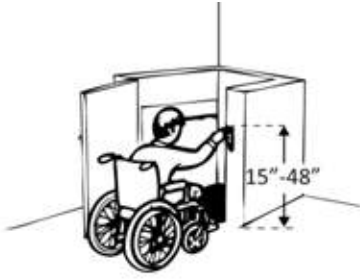
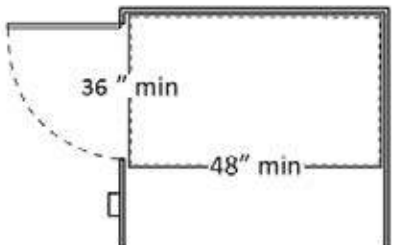
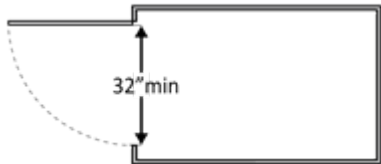
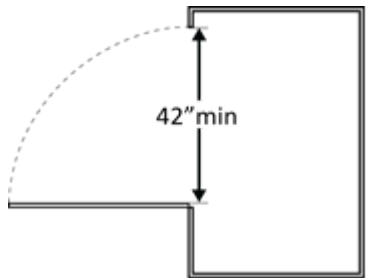


Elevators – Full Size & LULA (limited use, limited application) LULA elevators are often used in alterations.				
<p><b>2.22</b> If there is a full size or LULA elevator, are the call buttons no higher than 54 inches above the floor? [407.2.1.1]</p>	<p><input type="checkbox"/> Yes <input type="checkbox"/> No</p> <p>Measurement:</p>		<p>Photo #:</p>	<ul style="list-style-type: none"> <li>• Change call button height</li> <li>•</li> <li>•</li> </ul>
<p><b>2.23</b> If there is a full size or LULA elevator, does the sliding door reopen automatically when obstructed by an object or person?*</p>	<p><input type="checkbox"/> Yes <input type="checkbox"/> No</p>		<p>Photo #:</p>	<p>* If constructed before 3/15/2012 and manually operated, the door is not required to reopen automatically</p> <ul style="list-style-type: none"> <li>• Install opener</li> <li>•</li> </ul>
<p><b>2.24</b> If there is a LULA elevator with a swinging door:</p> <p>Is the door power-operated?</p> <p>Does the door remain open for at least 20 seconds when activated?</p>	<p><input type="checkbox"/> Yes <input type="checkbox"/> No</p> <p><input type="checkbox"/> Yes <input type="checkbox"/> No</p> <p>Time:</p>		<p>Photo #:</p>	<ul style="list-style-type: none"> <li>• Add power operated door</li> <li>• Adjust opening time</li> <li>•</li> </ul>
<p><b>2.25</b> If there is a full size elevator:</p> <p>Is the interior at least 54 inches deep by at least 36 inches wide with at least 16 sq. ft. of clear floor area?</p> <p>Is the door opening width at</p>	<p><input type="checkbox"/> Yes <input type="checkbox"/> No</p> <p>Measurement:</p> <p><input type="checkbox"/> Yes <input type="checkbox"/> No</p>		<p>Photo #:</p>	<ul style="list-style-type: none"> <li>• Replace elevator</li> <li>•</li> <li>•</li> </ul>

<p>least 32 inches? [407.4.1 Exception]</p>	<p>Measurement:</p>		<p>Photo #:</p>	
<p><b>2.26</b> If there is a LULA elevator, is the interior:</p> <p>At least 51 inches deep by 51 inches wide with a door opening width of at least 36 inches?</p> <p>Or</p> <p>At least 54 inches deep by at least 36 inches wide with at least 15 sq. ft. of clear floor area and a door opening width of at least 32 inches?</p> <p>[408.4.1 Exceptions 1 and 2]</p>	<p><input type="checkbox"/> Yes <input type="checkbox"/> No Measurement:</p> <p><input type="checkbox"/> Yes <input type="checkbox"/> No Measurement:</p>		<p>Photo #:</p>	<ul style="list-style-type: none"> <li>• Replace elevator</li> <li>•</li> <li>•</li> </ul>
<p><b>2.27</b> If there is a full size or LULA elevator, are the in-car controls:</p> <p>No less than 15 inches and no greater 48 inches above the floor?</p> <p>Or</p> <p>Up to 54 inches above the floor for a parallel approach?</p> <p>[408.4.6, 407.4.6.1]</p>	<p><input type="checkbox"/> Yes <input type="checkbox"/> No Measurement:</p> <p><input type="checkbox"/> Yes <input type="checkbox"/> No Measurement:</p>		<p>Photo #:</p>	<ul style="list-style-type: none"> <li>• Change control height</li> <li>•</li> <li>•</li> </ul>

<p><b>2.28</b> If there is a LULA elevator, are the in-car controls centered on a side wall? [408.4.6]</p>	<p><input type="checkbox"/> Yes <input type="checkbox"/> No</p> <p>Measurement:</p>		<p>Photo #:</p>	<ul style="list-style-type: none"> <li>• Reconfigure controls</li> <li>•</li> <li>•</li> </ul>
<p><b>2.29</b> If there is a full size or LULA elevator:</p> <p>Are the car control buttons designated with raised characters?</p> <p>Are the car control buttons designated with Braille? [407.4.7.1, 703.2]</p>	<p><input type="checkbox"/> Yes <input type="checkbox"/> No</p> <p><input type="checkbox"/> Yes <input type="checkbox"/> No</p>		<p>Photo #:</p>	<ul style="list-style-type: none"> <li>• Add raised characters</li> <li>• Add Braille</li> <li>•</li> </ul>
<p><b>2.30</b> If there is a full size elevator, are there audible signals which sound as the car passes or is about to stop at a floor? [407.4.8]</p>	<p><input type="checkbox"/> Yes <input type="checkbox"/> No</p>		<p>Photo #:</p>	<ul style="list-style-type: none"> <li>• Install audible signals</li> <li>•</li> <li>•</li> </ul>
<p><b>2.31</b> If there is a full size or LULA elevator:</p> <p>Is there a sign on both door jambs at every floor identifying the floor?</p> <p>Is there a tactile star on both jambs at the main entry level?</p> <p>Do text characters contrast</p>	<p><input type="checkbox"/> Yes <input type="checkbox"/> No</p> <p><input type="checkbox"/> Yes <input type="checkbox"/> No</p> <p><input type="checkbox"/> Yes <input type="checkbox"/> No</p>		<p>Photo #:</p>	<ul style="list-style-type: none"> <li>• Install signs</li> <li>• Change sign height</li> <li>•</li> <li>•</li> </ul>

<p>with their backgrounds?</p> <p>Are text characters raised?</p> <p>Is there Braille?</p> <p>Is the sign mounted between 48 inches to the baseline of the lowest character and 60 inches to the baseline of the highest character above the floor?*</p> <p>[407.2.3, 408.2.3]</p>	<p><input type="checkbox"/> Yes <input type="checkbox"/> No</p> <p><input type="checkbox"/> Yes <input type="checkbox"/> No</p> <p><input type="checkbox"/> Yes <input type="checkbox"/> No</p> <p>Measurement:</p>		<p>Photo #:</p>	<p>* If constructed before 3/15/2012 and mounted no higher than 60 inches to the centerline of the sign, relocation is not required</p>
<b>Platform Lifts</b>				
<p><b>2.32</b> If a lift is provided, can it be used without assistance from others?</p> <p>[410.1]</p>	<p><input type="checkbox"/> Yes <input type="checkbox"/> No</p>		<p>Photo #:</p>	<ul style="list-style-type: none"> <li>• Reconfigure so independently operable</li> <li>•</li> <li>•</li> </ul>
<p><b>2.33</b> Is there a clear floor space at least 30 inches wide by at least 48 inches long for a person using a wheelchair to approach and reach the controls to use the lift?</p> <p>[410.5]</p>	<p><input type="checkbox"/> Yes <input type="checkbox"/> No</p> <p>Measurement:</p>		<p>Photo #:</p>	<ul style="list-style-type: none"> <li>• Remove obstructions</li> <li>•</li> <li>•</li> </ul>

<p><b>2.34</b> Are the lift controls no less than 15 inches and no greater than 48 inches above the floor? [410.5]</p>	<p><input type="checkbox"/> Yes <input type="checkbox"/> No Measurement:</p>		<p>Photo #:</p>	<ul style="list-style-type: none"> <li>• Change control height</li> <li>•</li> <li>•</li> </ul>
<p><b>2.35</b> Is there a clear floor space at least 36 inches wide by at least 48 inches long inside the lift? [410.3]</p>	<p><input type="checkbox"/> Yes <input type="checkbox"/> No Measurement:</p>		<p>Photo #:</p>	<ul style="list-style-type: none"> <li>• Replace lift</li> <li>•</li> <li>•</li> </ul>
<p><b>2.36</b> If there is an end door, is the clear opening width at least 32 inches? [410.6]</p>	<p><input type="checkbox"/> Yes <input type="checkbox"/> No Measurement:</p>		<p>Photo #:</p>	<ul style="list-style-type: none"> <li>• Alter door width</li> <li>•</li> <li>•</li> </ul>
<p><b>2.37</b> If there is a side door, is the clear opening width at least 42 inches? [410.6]</p>	<p><input type="checkbox"/> Yes <input type="checkbox"/> No Measurement:</p>		<p>Photo #:</p>	<ul style="list-style-type: none"> <li>• Alter door width</li> <li>•</li> <li>•</li> </ul>

**Signs** “Tactile characters” are read using touch, i.e. raised characters and Braille.

**2.38** If there are signs designating permanent rooms and spaces not likely to change over time, e.g. room numbers and letters, room names, and exit signs: [216.2]

Do text characters contrast with their backgrounds? [703.5]

Are text characters raised? [703.2]

Is there Braille? [703.3]

Is the sign mounted: On the wall on the latch side of the door? [703.4.2]

Note: Signs are permitted on the push side of doors with closers and without hold-open devices.

With clear floor space beyond the arc of the door swing between the closed position and 45-degree open position, at least 18 x 18 inches centered on the tactile characters?\*[703.4.2]

Yes  No

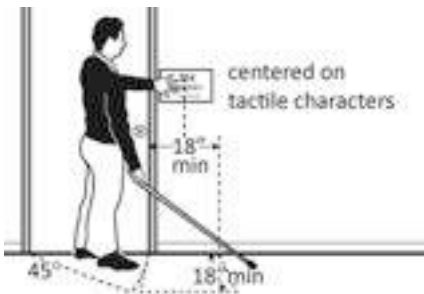
Yes  No

Yes  No

Yes  No

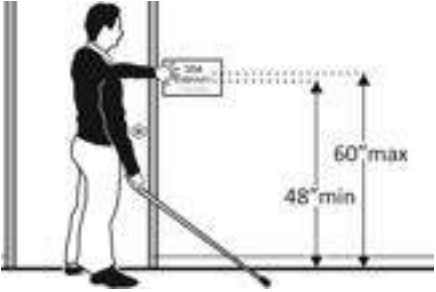
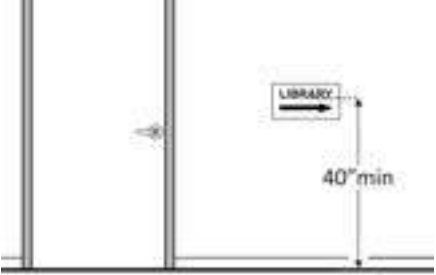
Yes  No

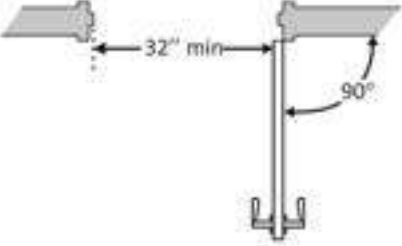
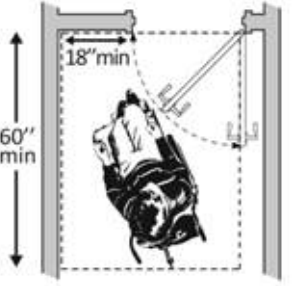
Measurement:



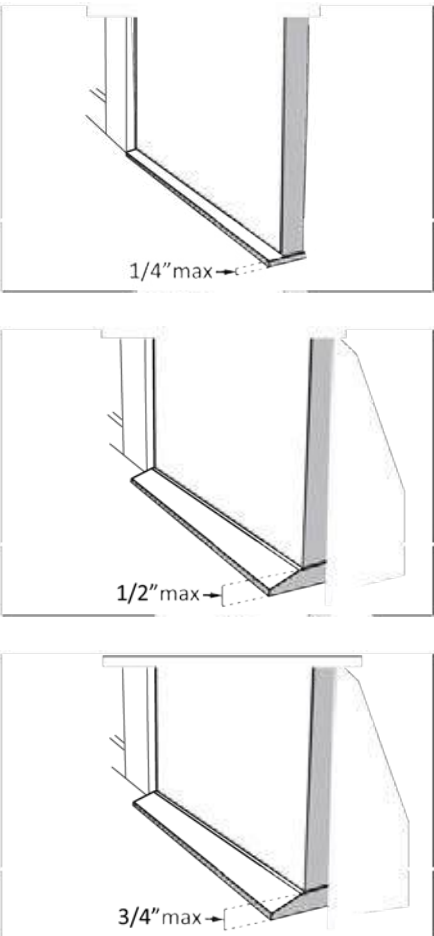

- Install tactile sign
- Relocate sign
- 

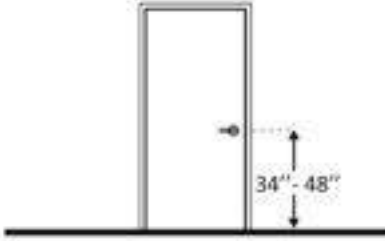

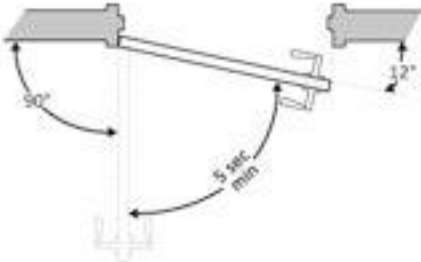
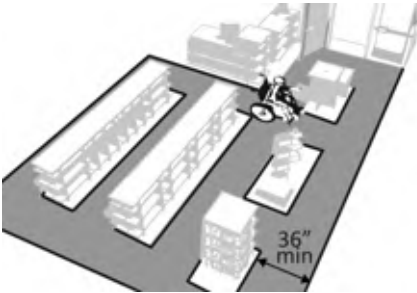
\*If constructed before 3/15/2012 and a person may approach within 3 inches of the sign without encountering protruding objects or standing within the door swing, relocation not required


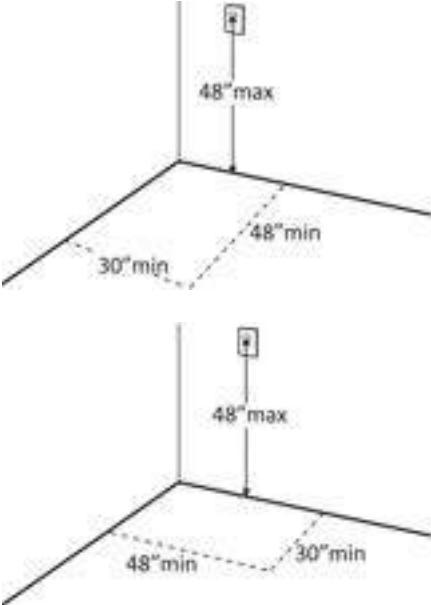
<p>So the baseline of the lowest character is at least 48 inches above the floor and the baseline of the highest character is no more than 60 inches above the floor? * [703.4.1]</p> <p>Note: If the sign is at double doors with one active leaf, the sign should be on the inactive leaf; if both leaves are active, the sign should be on the wall to the right of the right leaf.</p>	<p><input type="checkbox"/> Yes <input type="checkbox"/> No</p> <p>Measurement:</p>		<p>Photo #:</p>	<p>*If constructed before 3/15/2012 and mounted no higher than 60 inches to the centerline of the sign, relocation not required</p>
<p><b>2.39</b> If there are signs that provide direction to or information about interior spaces:</p> <p>Do text characters contrast with their backgrounds? [703.5.1]</p> <p>Is the sign mounted so that characters are at least 40 inches above the floor? [703.5.6]</p> <p>Note: Raised characters and Braille are not required.</p>	<p><input type="checkbox"/> Yes <input type="checkbox"/> No</p> <p><input type="checkbox"/> Yes <input type="checkbox"/> No</p> <p>Measurement:</p>		<p>Photo #:</p>	<ul style="list-style-type: none"> <li>• Install signs with contrasting characters</li> <li>• Change sign height</li> <li>•</li> </ul>

Interior Doors – to classrooms, medical exam rooms, conference rooms, etc.				
<p><b>2.40</b> Is the door opening width at least 32 inches clear, between the face of the door and the stop, when the door is open 90 degrees? [404.2.3]</p>	<p><input type="checkbox"/> Yes <input type="checkbox"/> No Measurement:</p>	 <p>A technical diagram showing a door in an open position. A horizontal dimension line indicates a minimum clear width of 32 inches between the door face and the stop. A curved arrow indicates the door is open at a 90-degree angle.</p>	<p>Photo #:</p>	<ul style="list-style-type: none"> <li>• Install offset hinges</li> <li>• Alter the doorway</li> <li>•</li> </ul>
<p><b>2.41</b> If there is a front approach to the pull side of the door, is there at least 18 inches of maneuvering clearance beyond the latch side plus at least 60 inches clear depth?</p> <p>Note: See 2010 Standards 404.2.4 for maneuvering clearance requirements on the push side of the door and side approaches to the pull side of the door.</p> <p>On both sides of the door, is the floor surface of the maneuvering clearance level (no steeper than 1:48)? [404.2.4]</p>	<p><input type="checkbox"/> Yes <input type="checkbox"/> No Measurement:</p> <p><input type="checkbox"/> Yes <input type="checkbox"/> No Measurement:</p>	 <p>A diagram showing a wheelchair positioned in a doorway. A horizontal dimension line above the wheelchair indicates a minimum of 18 inches of maneuvering clearance beyond the latch side. A vertical dimension line on the left indicates a minimum of 60 inches of clear depth.</p>	<p>Photo #:</p>	<ul style="list-style-type: none"> <li>• Remove obstructions</li> <li>• Reconfigure walls</li> <li>• Add automatic door opener</li> </ul>



<p><b>2.42</b> If the threshold is vertical is it no more than ¼ inch high?</p> <p>Or</p> <p>No more than ½ inch high with the top ¼ inch beveled no steeper than 1:2, if the threshold was installed on or after the 1991 ADA Standards went into effect (1/26/93)?</p> <p>Or</p> <p>No more than ¾ inch high with the top ½ inch beveled no steeper than 1:2, if the threshold was installed before the 1991 ADA Standards went into effect (1/26/93)? [404.2.5, 303.2]</p> <p>Note: The first ¼ inch of the ½ or ¾ inch threshold may be vertical; the rest must be beveled.</p>	<p><input type="checkbox"/> Yes <input type="checkbox"/> No Measurement:</p> <p><input type="checkbox"/> Yes <input type="checkbox"/> No Measurement:</p> <p><input type="checkbox"/> Yes <input type="checkbox"/> No Measurement:</p>		<p>Photo #:</p>	<ul style="list-style-type: none"> <li>• Remove or replace threshold</li> <li>•</li> <li>•</li> </ul>
<p><b>2.43</b> Is the door equipped with hardware that is operable with one hand and does not require tight grasping, pinching or twisting of the wrist?</p> <p>Door handle?</p> <p>Lock (if provided)? [404.2.7]</p>	<p><input type="checkbox"/> Yes <input type="checkbox"/> No</p> <p><input type="checkbox"/> Yes <input type="checkbox"/> No</p> <p><input type="checkbox"/> Yes <input type="checkbox"/> No</p>		<p>Photo #:</p>	<ul style="list-style-type: none"> <li>• Replace inaccessible knob with lever, loop or push hardware</li> <li>• Add automatic door opener</li> <li>•</li> </ul>

<p><b>2.44</b> Are the operable parts of the hardware no less than 34 inches and no greater than 48 inches above the floor? [404.2.7]</p>	<p><input type="checkbox"/> Yes <input type="checkbox"/> No Measurement:</p>		<p>Photo #:</p>	<ul style="list-style-type: none"> <li>• Change hardware height</li> <li>•</li> <li>•</li> </ul>
<p><b>2.45</b> Can the door be opened easily (5 pounds maximum force)? [404.2.9]</p> <p>Note: You can use a pressure gauge or fish scale to measure force. If you do not have one you will need to judge whether the door is easy to open.</p>	<p><input type="checkbox"/> Yes <input type="checkbox"/> No Measurement:</p>		<p>Photo #:</p>	<ul style="list-style-type: none"> <li>• Adjust or replace closers</li> <li>• Install lighter doors</li> <li>• Install power-assisted or automatic door openers</li> </ul>
<p><b>2.46</b> If the door has a closer, does it take at least 5 seconds to close from an open position of 90 degrees to a position of 12 degrees from the latch? [404.2.8.1]</p>	<p><input type="checkbox"/> Yes <input type="checkbox"/> No Measurement:</p>		<p>Photo #:</p>	<ul style="list-style-type: none"> <li>• Adjust closer</li> <li>•</li> <li>•</li> </ul>
<p><b>Rooms and Spaces – stores, supermarkets, libraries, etc.</b></p>				
<p><b>2.47</b> Are aisles and pathways to goods and services, and to one of each type of sales and service counters, at least 36 inches wide? [403.5.1]</p>	<p><input type="checkbox"/> Yes <input type="checkbox"/> No Measurement:</p>		<p>Photo #:</p>	<ul style="list-style-type: none"> <li>• Rearrange goods, equipment and furniture</li> <li>•</li> <li>•</li> </ul>

<p><b>2.48</b> Are floor surfaces stable, firm and slip resistant? [302.1]</p>	<p><input type="checkbox"/> Yes <input type="checkbox"/> No</p>		<p>Photo #:</p>	<ul style="list-style-type: none"> <li>• Change floor surface</li> <li>•</li> <li>•</li> </ul>
<p><b>2.49</b> If there is carpet:  Is it no higher than ½ inch?  Is it securely attached along the edges? [302.2]</p>	<p><input type="checkbox"/> Yes <input type="checkbox"/> No Measurement:  <input type="checkbox"/> Yes <input type="checkbox"/> No Measurement:</p>		<p>Photo #: 5</p>	<ul style="list-style-type: none"> <li>• Replace carpet</li> <li>•</li> <li>•</li> </ul>
<p><b>Controls – light switches, security and intercom systems, emergency/alarm boxes, etc.</b></p>				
<p><b>2.50</b> Is there a clear floor space at least 30 inches wide by at least 48 inches long for a forward or parallel approach? [305.3]  Are the operable parts no higher than 48 inches above the floor?* [309.3, 308]</p>	<p><input type="checkbox"/> Yes <input type="checkbox"/> No Measurement:  <input type="checkbox"/> Yes <input type="checkbox"/> No Measurement:</p>		<p>Photo #:</p>	<ul style="list-style-type: none"> <li>• Change height of control</li> <li>•</li> <li>•</li> </ul> <p>*If constructed before 3/15/2012 and a parallel approach is provided, controls can be 54 inches above the floor</p>



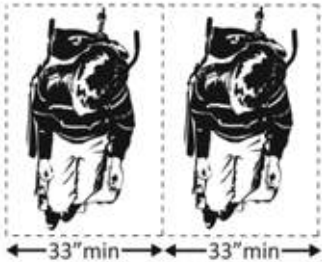
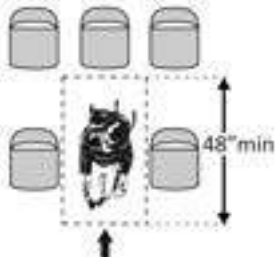
<p><b>2.51</b> Can the control be operated with one hand and without tight grasping, pinching, or twisting of the wrist? [309.4]</p>	<input type="checkbox"/> Yes <input type="checkbox"/> No		Photo #:	<ul style="list-style-type: none"> <li>• Replace control</li> <li>•</li> <li>•</li> </ul>
--	--	--	----------	---

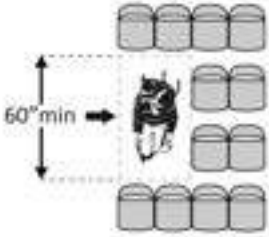
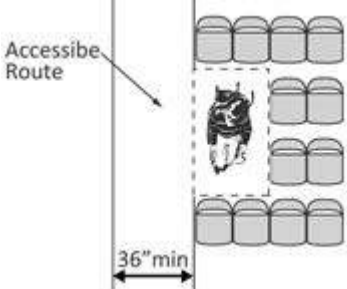
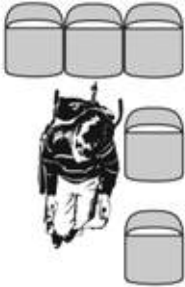
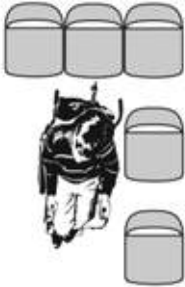
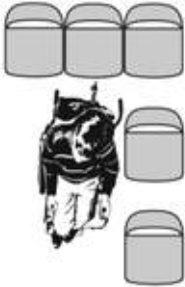
**Seating: Assembly Areas – theaters, auditoriums, stadiums, theater style classrooms, etc.**



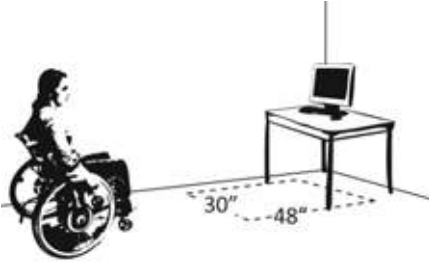
<p><b>2.52</b> Are an adequate number of wheelchair spaces provided? [221.2.1]</p>	<input type="checkbox"/> Yes <input type="checkbox"/> No	<table border="1"> <thead> <tr> <th># of Seats</th> <th>Wheelchair Spaces</th> </tr> </thead> <tbody> <tr> <td>4 - 25</td> <td>1</td> </tr> <tr> <td>26 - 50</td> <td>2</td> </tr> <tr> <td>51 - 150</td> <td>4</td> </tr> <tr> <td>151 - 300</td> <td>5</td> </tr> <tr> <td colspan="2">300+ see 2010 Standards 221.2.1.</td> </tr> </tbody> </table>	# of Seats	Wheelchair Spaces	4 - 25	1	26 - 50	2	51 - 150	4	151 - 300	5	300+ see 2010 Standards 221.2.1.		Photo #:	<ul style="list-style-type: none"> <li>• Reconfigure to add wheelchair spaces</li> <li>•</li> <li>•</li> </ul>
# of Seats	Wheelchair Spaces															
4 - 25	1															
26 - 50	2															
51 - 150	4															
151 - 300	5															
300+ see 2010 Standards 221.2.1.																

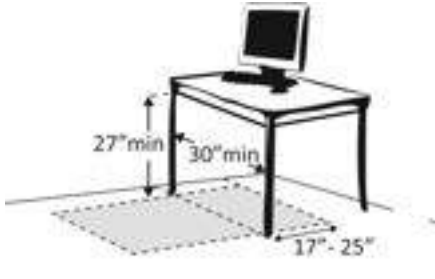
<p><b>2.53</b> Are wheelchair spaces dispersed to allow location choices and viewing angles equivalent to other seating, including specialty seating areas that provide distinct services and amenities? [221.2.3]</p>	<input type="checkbox"/> Yes <input type="checkbox"/> No		Photo #:	<ul style="list-style-type: none"> <li>• Reconfigure to disperse wheelchair spaces</li> <li>•</li> <li>•</li> </ul>
--	--	--	----------	---

<p><b>2.54</b> Where people are expected to remain seated, do people in wheelchair spaces have a clear line of sight over and between the heads of others in front of them? [802.2.1.1, 802.1.1.2]</p>	<input type="checkbox"/> Yes <input type="checkbox"/> No		Photo #:	<ul style="list-style-type: none"> <li>• Alter for line of sight</li> <li>•</li> <li>•</li> </ul>
--	--	--	----------	---

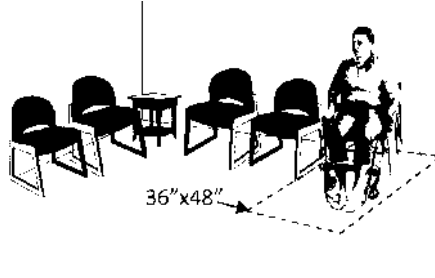
<p><b>2.55</b> Where people are expected to stand, do people in wheelchair spaces have a clear line of sight over and between the heads of others in front of them? [802.2.2.1, 802.1.2.2]</p>	<p><input type="checkbox"/> Yes <input type="checkbox"/> No</p>		<p>Photo #:</p>	<ul style="list-style-type: none"> <li>• Alter for line of sight</li> <li>•</li> <li>•</li> </ul>
<p><b>2.56</b> If there is a single wheelchair space, is it at least 36 inches wide? [802.1.2]</p>	<p><input type="checkbox"/> Yes <input type="checkbox"/> No Measurement:</p>		<p>Photo #:</p>	<ul style="list-style-type: none"> <li>• Alter space</li> <li>•</li> <li>•</li> </ul>
<p><b>2.57</b> If there are two adjacent wheelchair spaces, are they each at least 33 inches wide? [802.1.2]</p>	<p><input type="checkbox"/> Yes <input type="checkbox"/> No Measurement:</p>		<p>Photo #:</p>	<ul style="list-style-type: none"> <li>• Alter spaces</li> <li>•</li> <li>•</li> </ul>
<p><b>2.58</b> If the wheelchair space can be entered from the front or rear, is it at least 48 inches deep? [802.1.3]</p>	<p><input type="checkbox"/> Yes <input type="checkbox"/> No Measurement:</p>		<p>Photo #:</p>	<ul style="list-style-type: none"> <li>• Alter space</li> <li>•</li> <li>•</li> </ul>

<p><b>2.59</b> If the wheelchair space can only be entered from the side, is it at least 60 inches deep? [802.1.3]</p>	<p><input type="checkbox"/> Yes <input type="checkbox"/> No</p> <p>Measurement:</p>		<p>Photo #:</p>	<ul style="list-style-type: none"> <li>• Alter space</li> <li>•</li> <li>•</li> </ul>
<p><b>2.60</b> Do wheelchair spaces adjoin, but not overlap, accessible routes? [802.1.4]</p>	<p><input type="checkbox"/> Yes <input type="checkbox"/> No</p>		<p>Photo #:</p>	<ul style="list-style-type: none"> <li>• Alter spaces</li> <li>•</li> <li>•</li> </ul>
<p><b>2.61</b> Is there at least one companion seat for each wheelchair space? [221.3]</p>	<p><input type="checkbox"/> Yes <input type="checkbox"/> No</p>		<p>Photo #:</p>	<ul style="list-style-type: none"> <li>• Add companion seats</li> <li>•</li> <li>•</li> </ul>
<p><b>2.62</b> Is the companion seat located so the companion is shoulder-to-shoulder with the person in a wheelchair? [802.3.1]</p>	<p><input type="checkbox"/> Yes <input type="checkbox"/> No</p>		<p>Photo #:</p>	<ul style="list-style-type: none"> <li>• Alter seating</li> <li>•</li> <li>•</li> </ul>
<p><b>2.63</b> Is the companion seat equivalent in size, quality, comfort and amenities to seating in the immediate area? [802.3.2]</p>	<p><input type="checkbox"/> Yes <input type="checkbox"/> No</p>		<p>Photo #:</p>	<ul style="list-style-type: none"> <li>• Add equivalent seating</li> <li>•</li> <li>•</li> </ul>

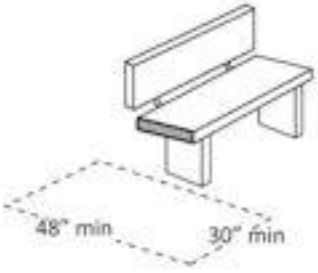
Seating: At dining surfaces (restaurants, cafeterias, bars, etc.) and non-employee work surfaces (libraries, conference rooms, etc.)				
<p><b>2.64</b> Are at least 5%, but no fewer than one, of seating and standing spaces accessible for people who use wheelchairs? [226.1]</p>	<p><input type="checkbox"/> Yes <input type="checkbox"/> No</p> <p>Total #:</p> <p>Wheelchair #:</p>		<p>Photo #:</p>	<ul style="list-style-type: none"> <li>• Alter to provide accessible spaces</li> <li>•</li> <li>•</li> </ul>
<p><b>2.65</b> Is there a route at least 36 inches wide to accessible seating? [403.5.1]</p>	<p><input type="checkbox"/> Yes <input type="checkbox"/> No</p> <p>Measurement:</p>		<p>Photo #:</p>	<ul style="list-style-type: none"> <li>• Widen route</li> <li>•</li> <li>•</li> </ul>
<p><b>2.66</b> At the accessible space(s), is the top of the accessible surface no less than 28 inches and no greater than 34 inches above the floor? [902.3]</p> <p>Note: If for children, the top should be no less than 26 inches and no greater than 30 inches above the floor.</p>	<p><input type="checkbox"/> Yes <input type="checkbox"/> No</p> <p>Measurement:</p>		<p>Photo #:</p>	<ul style="list-style-type: none"> <li>• Alter surface height</li> <li>•</li> <li>•</li> </ul>
<p><b>2.67</b> Is there a clear floor space at least 30 inches wide by at least 48 inches long for a forward approach? [305.3]</p> <p>Does it extend no less than 17 inches and no greater than 25 inches under the surface?</p>	<p><input type="checkbox"/> Yes <input type="checkbox"/> No</p> <p>Measurement:</p> <p><input type="checkbox"/> Yes <input type="checkbox"/> No</p> <p>Measurement:</p>		<p>Photo #:</p>	<ul style="list-style-type: none"> <li>• Alter table or work surface</li> <li>• Add accessible table or work surface</li> <li>•</li> </ul>

<p>Is there knee space at least 27 inches high and at least 30 inches wide? [306.2, 306.3]</p> <p>Note: If for children, the knee space may be 24 inches high.</p>	<p><input type="checkbox"/> Yes <input type="checkbox"/> No Measurement:</p>		<p>Photo #:</p>	
--	--	--	-----------------	--

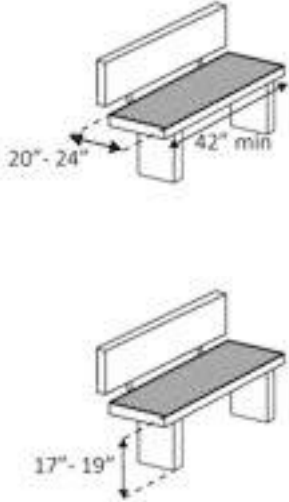
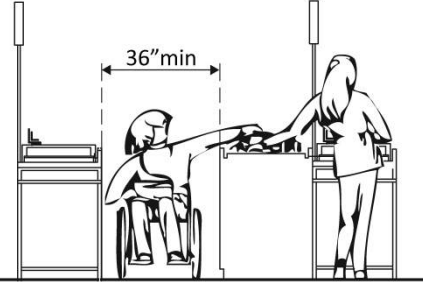
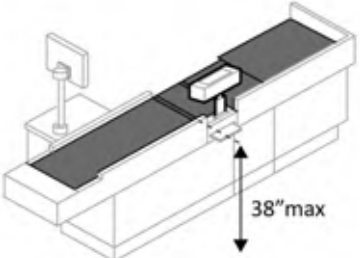
**Seating: General – reception areas, waiting rooms, etc.**

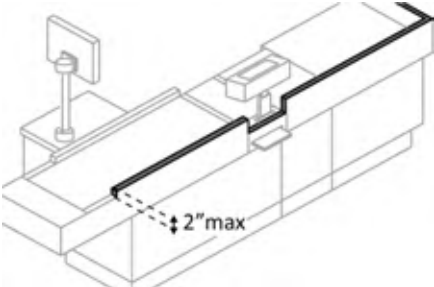
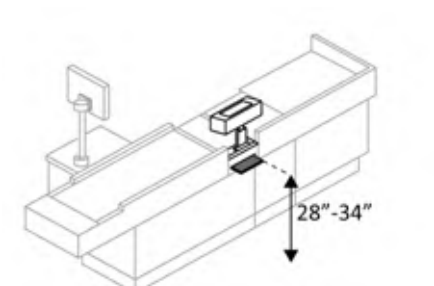

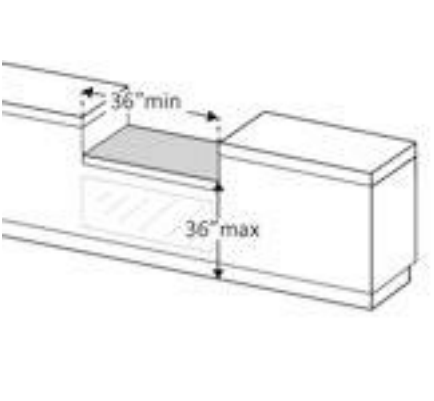
<p><b>2.68</b> Is there at least one space at least 36 inches wide by at least 48 inches long for a person in a wheelchair? [802.1.2, 802.1.3]</p>	<p><input type="checkbox"/> Yes <input type="checkbox"/> No Measurement:</p>		<p>Photo #:</p>	<ul style="list-style-type: none"> <li>• Move furniture and equipment to provide space</li> <li>•</li> <li>•</li> </ul>
--	--	--	-----------------	---

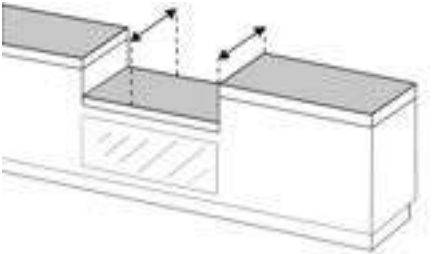
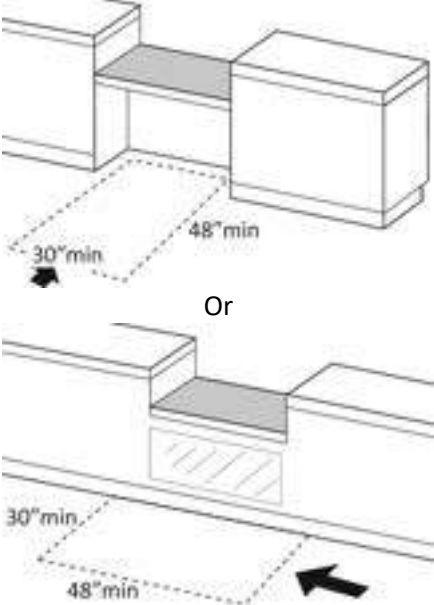
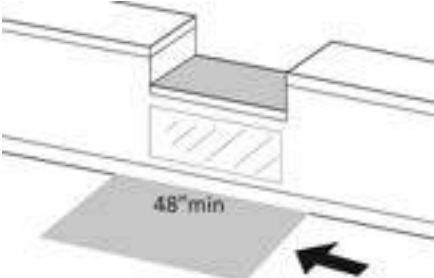
**Benches – In locker rooms, dressing rooms, fitting rooms** This section does not apply to any other benches.

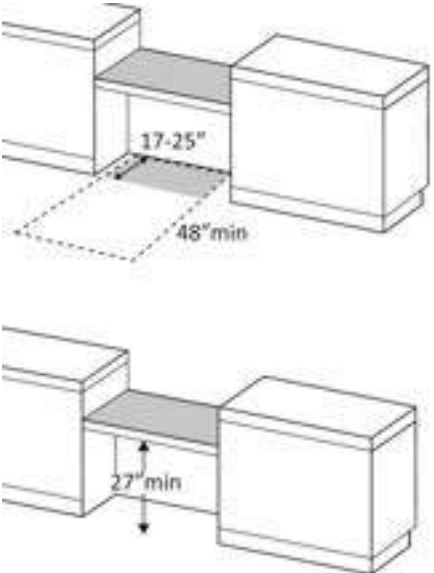
<p><b>2.69</b> In locker rooms, dressing rooms and fitting rooms, is there at least one room with a bench? [222.1, 803.4]</p>	<p><input type="checkbox"/> Yes <input type="checkbox"/> No</p>		<p>Photo #:</p>	<ul style="list-style-type: none"> <li>• Add bench</li> <li>•</li> <li>•</li> </ul>
<p><b>2.70</b> Is there a clear floor space at least 30 inches wide by at least 48 inches long at the end of the bench and parallel to the short axis of the bench?</p> <p>Is the bench seat at least 42 inches long and no less than 20 inches and no greater than 24 inches deep?</p>	<p><input type="checkbox"/> Yes <input type="checkbox"/> No Measurement:</p> <p><input type="checkbox"/> Yes <input type="checkbox"/> No Measurement:</p>			<ul style="list-style-type: none"> <li>• Move bench</li> <li>• Replace bench</li> <li>• Affix bench to wall</li> <li>•</li> <li>•</li> </ul>




<p>Does the bench have back support or is it affixed to a wall?</p> <p>Is the top of the bench seat no less than 17 inches and no greater than 19 inches above the floor?</p> <p>[903]</p>	<p><input type="checkbox"/> Yes <input type="checkbox"/> No</p> <p><input type="checkbox"/> Yes <input type="checkbox"/> No</p> <p>Measurement:</p>		<p>Photo #:</p>	
<p><b>Check-Out Aisles – supermarkets, large retail stores, etc.</b></p>				
<p><b>2.71</b> Is the aisle at least 36 inches wide?</p> <p>[904.3.1]</p>	<p><input type="checkbox"/> Yes <input type="checkbox"/> No</p> <p>Measurement:</p>		<p>Photo #:</p>	<ul style="list-style-type: none"> <li>• Widen aisle</li> <li>•</li> <li>•</li> </ul>
<p><b>2.72</b> Is the counter surface of at least one aisle no higher than 38 inches above the floor?</p> <p>[904.3.2]</p>	<p><input type="checkbox"/> Yes <input type="checkbox"/> No</p> <p>Measurement:</p>		<p>Photo #:</p>	<ul style="list-style-type: none"> <li>• Lower counter</li> <li>• Signage to surface counter at larg classroom</li> <li>•</li> </ul>

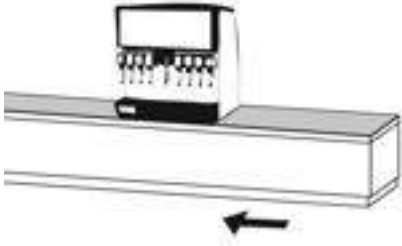
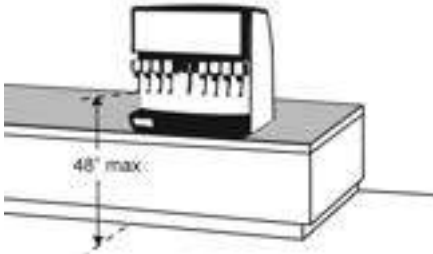
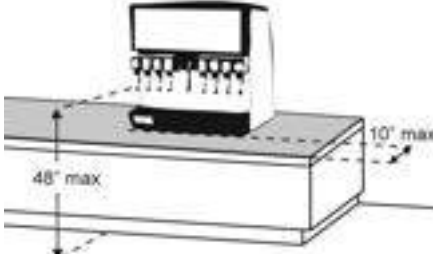
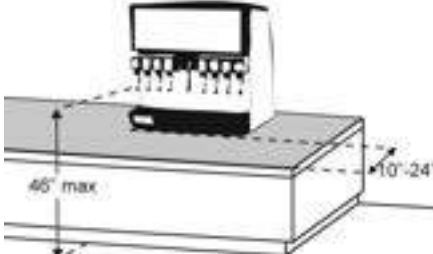
<p><b>2.73</b> Is the top of the counter edge protection no higher than 2 inches above the counter surface? [904.3.2]</p>	<p><input type="checkbox"/> Yes <input type="checkbox"/> No Measurement:</p>		<p>Photo #:</p>	<ul style="list-style-type: none"> <li>• Lower edge protection</li> <li>•</li> <li>•</li> </ul>
<p><b>2.74</b> If there is a check writing surface, is the top no less than 28 inches and no greater than 34 inches above the floor? [904.3.3]</p>	<p><input type="checkbox"/> Yes <input type="checkbox"/> No Measurement:</p>		<p>Photo #:</p>	<ul style="list-style-type: none"> <li>• Alter check writing surface</li> <li>• Lower counter at large classroom</li> <li>•</li> </ul>
<p><b>2.75</b> If there is more than one check-out aisle is there a sign with the International Symbol of Accessibility at the accessible aisle? [216.11]</p>	<p><input type="checkbox"/> Yes <input type="checkbox"/> No</p>		<p>Photo #:</p>	<ul style="list-style-type: none"> <li>• Add sign</li> <li>•</li> <li>•</li> </ul>
<p><b>Sales &amp; Service Counters – banks, stores, dry cleaners, auto repair shops, fitness clubs, etc.</b></p>				
<p><b>2.76</b> Is there a portion of at least one of each type of counter that is:  No higher than 36 inches above the floor?  At least 36 inches long? [904.4.1]</p>	<p><input type="checkbox"/> Yes <input type="checkbox"/> No Measurement:</p> <p><input type="checkbox"/> Yes <input type="checkbox"/> No Measurement:</p>		<p>Photo #:</p>	<ul style="list-style-type: none"> <li>• Lower section of counter</li> <li>• Lengthen section of counter</li> <li>•</li> </ul>

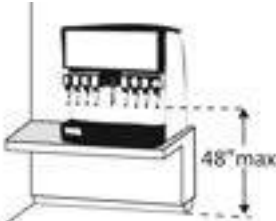
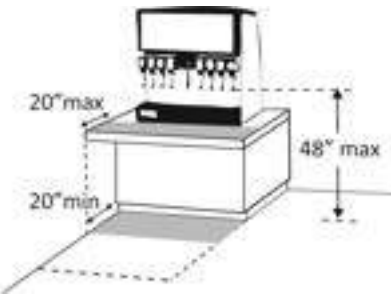
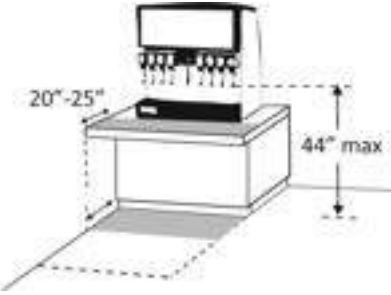
<p><b>2.77</b> Does the accessible portion of the counter extend the same depth as the counter top? [904.4]</p>	<p><input type="checkbox"/> Yes <input type="checkbox"/> No</p> <p>Measurement:</p>		<p>Photo #:</p>	<ul style="list-style-type: none"> <li>• Alter accessible portion</li> <li>•</li> <li>•</li> </ul>
<p><b>2.78</b> Is there a clear floor space at least 30 inches wide by at least 48 inches long for a forward or parallel approach? [904.4]</p>	<p><input type="checkbox"/> Yes <input type="checkbox"/> No</p> <p><input type="checkbox"/> Parallel</p> <p>Measurement:</p> <p><input type="checkbox"/> Forward</p> <p>Measurement:</p>		<p>Photo #:</p>	<ul style="list-style-type: none"> <li>• Reconfigure to provide a parallel or forward approach</li> <li>•</li> <li>•</li> </ul>
<p><b>2.79</b> For a parallel approach, is the clear floor space positioned with the 48 inches adjacent to the accessible length of counter? [904.4.1]</p>	<p><input type="checkbox"/> Yes <input type="checkbox"/> No</p> <p>Measurement:</p>		<p>Photo #:</p>	<ul style="list-style-type: none"> <li>• If a parallel approach is not possible, a forward approach is required</li> <li>•</li> <li>•</li> </ul>

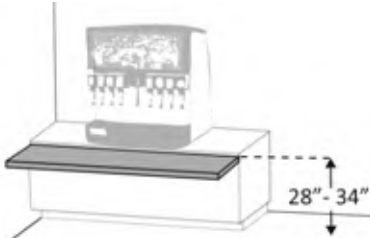
<p><b>2.80</b> For a forward approach:</p> <p>Do no less than 17 and no greater than 25 inches of the clear floor space extend under the accessible length of the counter? [306.2.2, 306.2.3]</p> <p>Is there at least 27 inches clearance from the floor to the bottom of the counter? [306.3.1]</p>	<p><input type="checkbox"/> Yes <input type="checkbox"/> No</p> <p>Measurement:</p> <p><input type="checkbox"/> Yes <input type="checkbox"/> No</p> <p>Measurement:</p>		<p>Photo #:</p>	<ul style="list-style-type: none"> <li>• Reconfigure to provide knee clearance</li> <li>•</li> <li>•</li> </ul>
---	--	--	-----------------	---

**Food Service Lines – in cafeterias, salad bars, eat-in fast food establishments, etc.**

<p><b>2.81</b> Does at least one of each type of self-service shelf or dispensing device for tableware, dishware, condiments, food and beverages have a forward or parallel approach? [904.5.1]</p>	<p><input type="checkbox"/> Yes <input type="checkbox"/> No</p> <p><input type="checkbox"/> Forward</p> <p><input type="checkbox"/> Parallel</p>	 <p>Or</p>		<ul style="list-style-type: none"> <li>• Reconfigure to provide approach</li> <li>•</li> <li>•</li> </ul>
---	--	---	--	---

			<p>Photo #:</p>	
<p><b>2.82</b> If there is an unobstructed parallel approach, is the shelf or dispensing device no higher than 48 inches above the floor? [308.3.1]</p>	<p><input type="checkbox"/> Yes <input type="checkbox"/> No Measurement:</p>		<p>Photo #:</p>	<ul style="list-style-type: none"> <li>• Lower shelf and/or dispensing device</li> <li>•</li> <li>•</li> </ul>
<p><b>2.83</b> If there is a shallow obstruction no deeper than 10 inches with a parallel approach, is the shelf or dispensing device no higher than 48 inches above the floor? [308.3.1]</p>	<p><input type="checkbox"/> Yes <input type="checkbox"/> No Measurement:</p>		<p>Photo #:</p>	<ul style="list-style-type: none"> <li>• Lower shelf and/or dispensing device</li> <li>•</li> <li>•</li> </ul>
<p><b>2.84</b> If there is an obstruction no less than 10 inches and no greater than 24 inches deep with a parallel approach, is the shelf or dispensing device no higher than 46 inches above the floor? [308.3.2]</p>	<p><input type="checkbox"/> Yes <input type="checkbox"/> No Measurement:</p>		<p>Photo #:</p>	<ul style="list-style-type: none"> <li>• Lower shelf and/or dispensing device</li> <li>•</li> <li>•</li> </ul>

<p><b>2.85</b> If there is an unobstructed forward approach, is the shelf or dispensing device no higher than 48 inches above the floor? [308.2.1]</p>	<p><input type="checkbox"/> Yes <input type="checkbox"/> No</p> <p>Measurement:</p>		<p>Photo #:</p>	<ul style="list-style-type: none"> <li>• Lower shelf and/or dispensing device</li> <li>•</li> <li>•</li> </ul>
<p><b>2.86</b> If there is an obstruction no deeper than 20 inches with a forward approach:</p> <p>Does clear floor space extend under the obstruction that is at least the same depth as the obstruction?</p> <p>Is the shelf or dispensing device no higher than 48 inches above the floor? [904.5.1]</p>	<p><input type="checkbox"/> Yes <input type="checkbox"/> No</p> <p>Measurement:</p> <p><input type="checkbox"/> Yes <input type="checkbox"/> No</p> <p>Measurement:</p>		<p>Photo #:</p>	<ul style="list-style-type: none"> <li>• Reconfigure to provide knee space</li> <li>• Lower shelf and/or dispensing device</li> <li>•</li> </ul>
<p><b>2.87</b> If the obstruction is no less than 20 inches and no greater than 25 inches deep with a forward approach:</p> <p>Does clear floor space extend under the obstruction that is at least the same depth as the obstruction?</p> <p>Is the shelf or dispensing device no higher than 44 inches above the floor? [904.5.1]</p>	<p><input type="checkbox"/> Yes <input type="checkbox"/> No</p> <p>Measurement:</p> <p><input type="checkbox"/> Yes <input type="checkbox"/> No</p> <p>Measurement:</p>		<p>Photo #:</p>	<ul style="list-style-type: none"> <li>• Reconfigure to provide knee space</li> <li>• Lower shelf and/or dispensing device</li> <li>•</li> </ul>

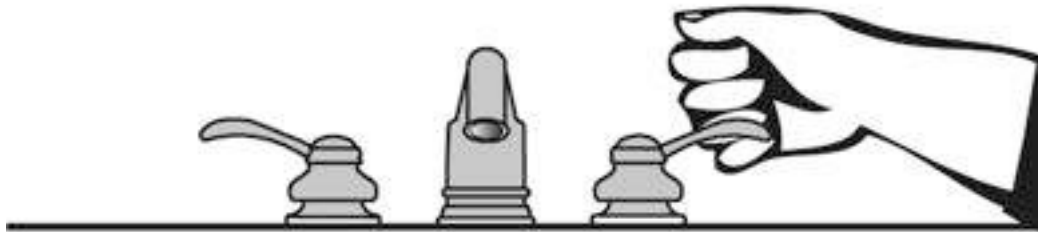
<p><b>2.88</b> If there is a tray slide, is the top no less than 28 inches and no greater than 34 inches above the floor? [904.5.2]</p>	<p><input type="checkbox"/> Yes <input type="checkbox"/> No Measurement:</p>		<p>Photo #:</p>	<ul style="list-style-type: none"> <li>• Reconfigure</li> <li>•</li> <li>•</li> </ul>
	<p><input type="checkbox"/> Yes <input type="checkbox"/> No</p>		<p>Photo #:</p>	<ul style="list-style-type: none"> <li>•</li> <li>•</li> <li>•</li> </ul>
	<p><input type="checkbox"/> Yes <input type="checkbox"/> No</p>		<p>Photo #:</p>	<ul style="list-style-type: none"> <li>•</li> <li>•</li> <li>•</li> </ul>
	<p><input type="checkbox"/> Yes <input type="checkbox"/> No</p>		<p>Photo #:</p>	<ul style="list-style-type: none"> <li>•</li> <li>•</li> <li>•</li> </ul>
	<p><input type="checkbox"/> Yes <input type="checkbox"/> No</p>		<p>Photo #:</p>	<ul style="list-style-type: none"> <li>•</li> <li>•</li> <li>•</li> </ul>
	<p><input type="checkbox"/> Yes <input type="checkbox"/> No</p>		<p>Photo #:</p>	<ul style="list-style-type: none"> <li>•</li> <li>•</li> <li>•</li> </ul>

---

# The ADA Checklist for Existing Facilities

## Priority 3 - Toilet Rooms

Based on the 2010 ADA Standards for Accessible Design



Project \_\_\_\_\_

Building \_\_\_\_\_

Location \_\_\_\_\_

Date \_\_\_\_\_

Surveyors \_\_\_\_\_

Contact Information \_\_\_\_\_

---

**When toilet rooms are open to the public they should be accessible to people with disabilities.**



Institute for Human Centered Design  
[www.HumanCenteredDesign.org](http://www.HumanCenteredDesign.org)

Copyright © 2016



ADA National Network  
Questions on the ADA 800-949-4232 voice/tty  
[www.ADAchecklist.org](http://www.ADAchecklist.org)





---

This checklist was produced by the New England ADA Center, a project of the Institute for Human Centered Design and a member of the ADA National Network. This checklist was developed under a grant from the Department of Education, NIDRR grant number H133A060092-09A. However the contents do not necessarily represent the policy of the Department of Education, and you should not assume endorsement by the Federal Government.

Questions or comments on the checklist contact the New England ADA Center at 617-695-0085 voice/tty or [ADAinfo@NewEnglandADA.org](mailto:ADAinfo@NewEnglandADA.org)

For the full set of checklists, including the checklists for recreation facilities visit [www.ADAchecklist.org](http://www.ADAchecklist.org).

**Copyright © 2016 ADA Checklist for Existing Materials. You can freely reproduce and distribute this content. Include proper attribution. But you must get permission before using this content as a fee-based product.**

Priority 3 – Toilet Rooms		Comments	Possible Solutions
<p><b>3.1</b> If toilet rooms are available to the public, is at least one toilet room accessible? (Either one for each sex, or one unisex.)</p> <p>Note: If toilet rooms are chiefly for children, e.g., in elementary schools and day care centers, use the children’s specifications in Toilets - 604.1, 604.8, 604.9, 609.4 and Lavatories and Sinks – 606.2.</p>	<input type="checkbox"/> Yes <input type="checkbox"/> No	<p>Photo #:</p>	<ul style="list-style-type: none"> <li>• Reconfigure toilet rooms</li> <li>• Combine toilet rooms to create one unisex accessible toilet room</li> <li>•</li> </ul>
<p><b>3.2</b> Are there signs at inaccessible toilet rooms that give directions to accessible toilet rooms? [See 2010 ADA Standards for Accessible Design – 216.8]</p>	<input type="checkbox"/> Yes <input type="checkbox"/> No	 <p>Photo #:</p>	<ul style="list-style-type: none"> <li>• Install signs</li> <li>•</li> <li>•</li> </ul>
<p><b>3.3</b> If not all toilet rooms are accessible, is there a sign at the accessible toilet room with the International Symbol of Accessibility? [216.8]</p>	<input type="checkbox"/> Yes <input type="checkbox"/> No	 <p>Photo #:</p>	<ul style="list-style-type: none"> <li>• Install sign</li> <li>•</li> <li>•</li> </ul>
<p><b>Accessible Route</b></p>			
<p><b>3.4</b> Is there an accessible route to the accessible toilet room? [206.2.4]</p>	<input type="checkbox"/> Yes <input type="checkbox"/> No	<p>Photo #:</p>	<ul style="list-style-type: none"> <li>• Alter route</li> <li>•</li> <li>•</li> </ul>

**Signs at Toilet Rooms**

**3.5** Do text characters contrast with their backgrounds?  
[703.5]

Yes  No

Are text characters raised?  
[703.2]

Yes  No

Is there Braille?  
[703.3]

Yes  No

Is the sign mounted:  
On the wall on the latch side of the door?  
[703.4.2]

Yes  No

Note: Signs are permitted on the push side of doors with closers and without hold-open devices.

With clear floor space beyond the arc of the door swing and 45-degree open position, at least 18 x 18 inches centered on the tactile characters? \*  
[703.4.2]

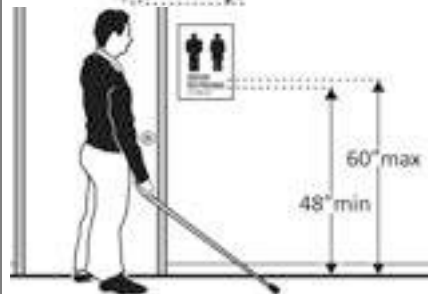
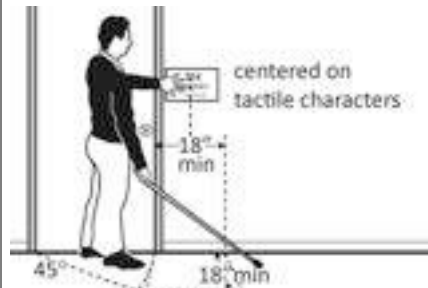
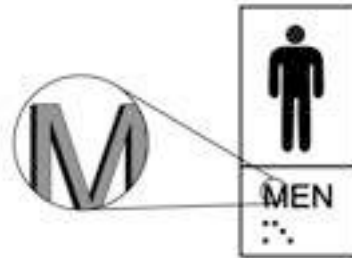
Yes  No

Measurement:

So the baseline of the lowest character is at least 48 inches above the floor and the baseline of the highest character is no more than 60

Yes  No

Measurement:



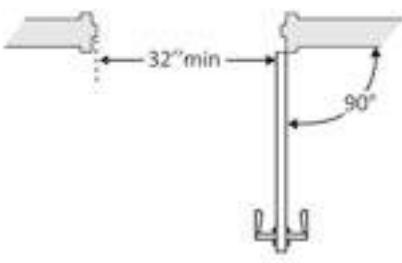
- Install tactile sign
- Relocate sign
- 

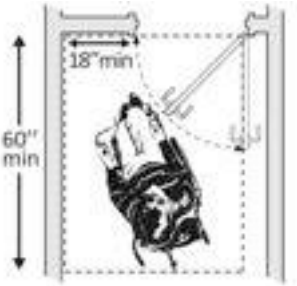
\*If constructed before 3/15/2012 and a person may approach within 3 inches of the sign without encountering protruding objects or standing within the door swing, relocation not required

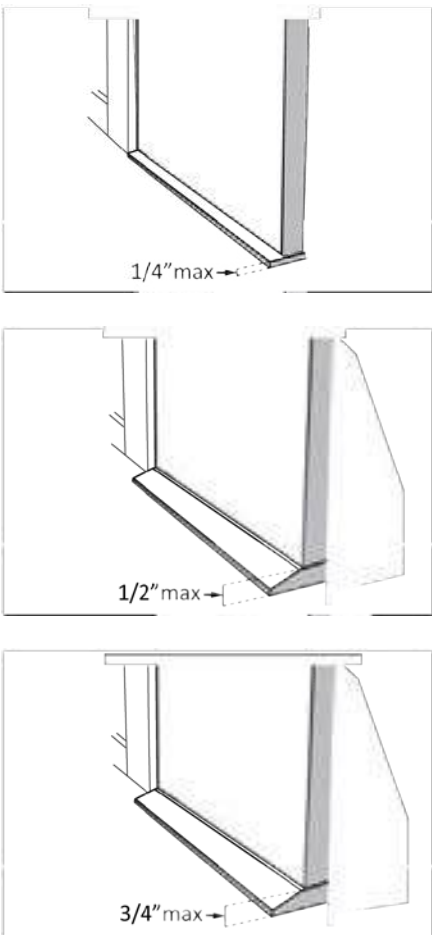
\*If constructed before 3/15/2012 and mounted no higher than 60 inches to the centerline of the sign, relocation is not


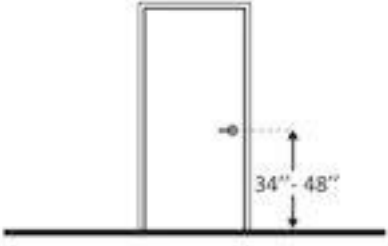

<p>inches above the floor? * [703.4.1]</p> <p>Note: If the sign is at double doors with one active leaf, the sign should be on the inactive leaf; if both leaves are active, the sign should be on the wall to the right of the right leaf.</p>			<p>Photo #:</p>	<p>required</p>
---	--	--	-----------------	-----------------

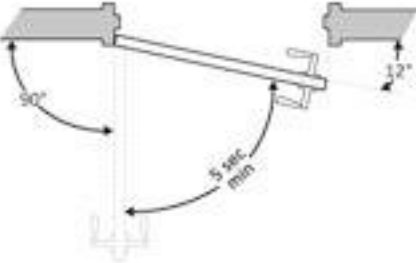
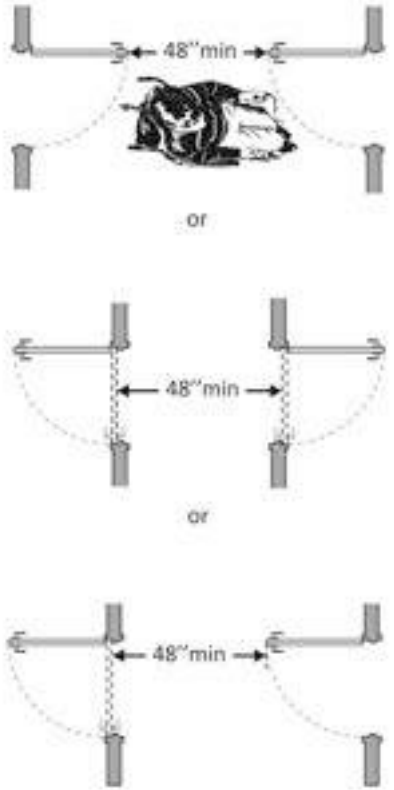
**Entrance**

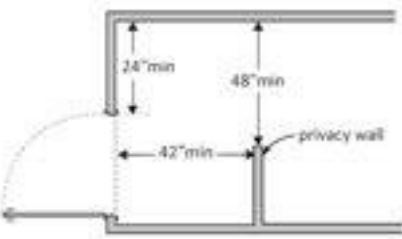
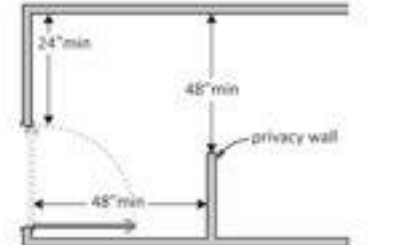

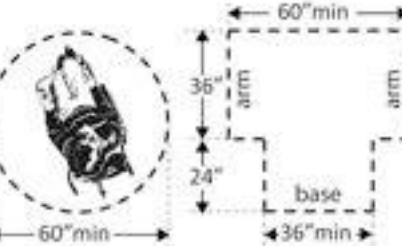
<p><b>3.6</b> Is the door opening width at least 32 inches clear, between the face of the door and the stop, when the door is open 90 degrees? [404.2.3]</p>	<p><input type="checkbox"/> Yes <input type="checkbox"/> No</p> <p>Measurement:</p>		<p>Photo #:</p>	<ul style="list-style-type: none"> <li>• Install offset hinges</li> <li>• Alter the doorway</li> <li>•</li> </ul>
--	---	--	-----------------	---

<p><b>3.7</b> If there is a front approach to the pull side of the door is there at least 18 inches of maneuvering clearance beyond the latch side plus 60 inches clear depth?</p> <p>Note: See 2010 Standards 404.2.4 for maneuvering clearance requirements on the push side of the door and side approaches to the pull side of the door</p> <p>On both sides of the door, is the floor surface of the</p>	<p><input type="checkbox"/> Yes <input type="checkbox"/> No</p> <p>Measurement:</p> <p><input type="checkbox"/> Yes <input type="checkbox"/> No</p>		<p>Photo #:</p>	<ul style="list-style-type: none"> <li>• Remove obstructions</li> <li>• Reconfigure walls</li> <li>• Add automatic door opener</li> </ul>
---	---	--	-----------------	---

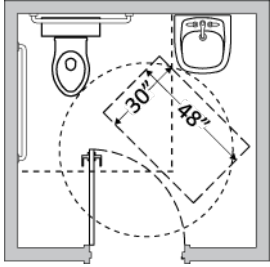
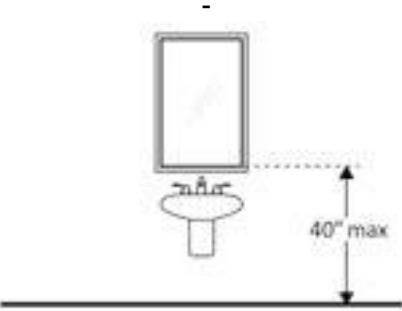
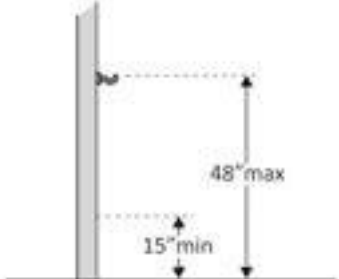
<p>maneuvering clearance level (no steeper than 1:48)? [404.2.4]</p>	<p>Measurement:</p>		<p>Photo #:</p>	
<p><b>3.8</b> If the threshold is vertical is it no more than ¼ inch high?</p> <p>Or</p> <p>No more than ½ inch high with the top ¼ inch beveled no steeper than 1:2, if the threshold was installed on or after the 1991 ADA Standards went into effect (1/26/93)?</p> <p>Or</p> <p>No more than ¾ inch high with the top ½ inch beveled no steeper than 1:2, if the threshold was installed before the 1991 ADA Standards went into effect (1/26/93)? [404.2.5, 303.2]</p> <p>Note: The first ¼ inch of the ½ or ¾ inch threshold may be vertical; the rest must be beveled.</p>	<p><input type="checkbox"/> Yes <input type="checkbox"/> No Measurement:</p> <p><input type="checkbox"/> Yes <input type="checkbox"/> No Measurement:</p> <p><input type="checkbox"/> Yes <input type="checkbox"/> No Measurement:</p>		<p>Photo #:</p> <p>Photo #:</p>	<ul style="list-style-type: none"> <li>• Remove or replace threshold</li> <li>•</li> <li>•</li> </ul>

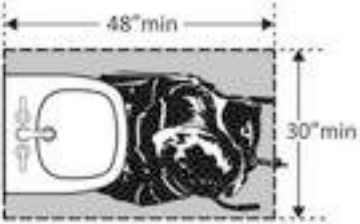
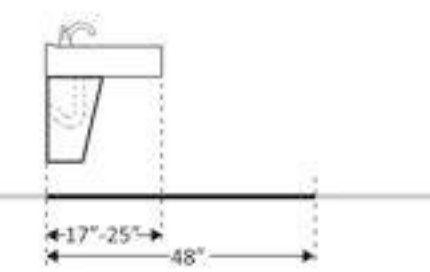
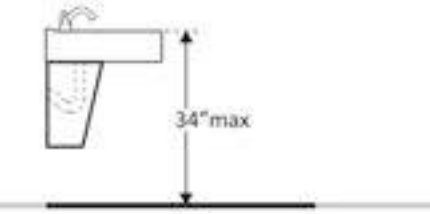
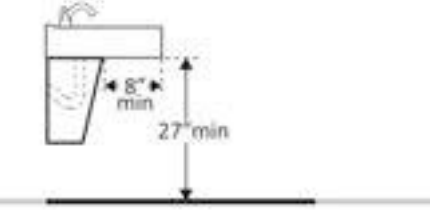
<p><b>3.9</b> Is the door equipped with hardware that is operable with one hand and does not require tight grasping, pinching or twisting of the wrist?</p> <p>Door handle?</p> <p>Lock (if provided)? [404.2.7]</p>	<p><input type="checkbox"/> Yes <input type="checkbox"/> No</p>		<p>Photo #:</p>	<ul style="list-style-type: none"> <li>• Replace inaccessible knob with lever, loop or push hardware</li> <li>• Add automatic door opener</li> <li>•</li> </ul>
<p><b>3.10</b> Are the operable parts of the door hardware mounted no less than 34 inches and no greater than 48 inches above the floor? [404.2.7]</p>	<p><input type="checkbox"/> Yes <input type="checkbox"/> No</p> <p>Measurement:</p>		<p>Photo #:</p>	<ul style="list-style-type: none"> <li>• Change hardware height</li> <li>•</li> <li>•</li> </ul>
<p><b>3.11</b> Can the door be opened easily (5 pounds maximum force)? [404.2.9]</p> <p>Note: You can use a pressure gauge or fish scale to measure force. If you do not have one you will need to judge whether the door is easy to open.</p>	<p><input type="checkbox"/> Yes <input type="checkbox"/> No</p> <p>Measurement:</p>		<p>Photo #:</p>	<ul style="list-style-type: none"> <li>• Adjust or replace closers</li> <li>• Install lighter doors</li> <li>• Install power-assisted or automatic door openers</li> </ul>

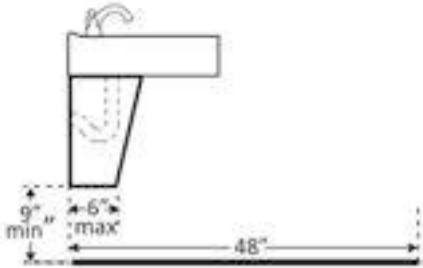
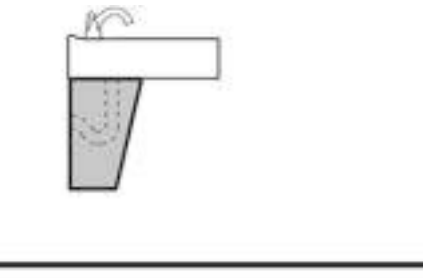

<p><b>3.12</b> If the door has a closer, does it take at least 5 seconds to close from an open position of 90 degrees to a position of 12 degrees from the latch? [404.2.8.1]</p>	<p><input type="checkbox"/> Yes <input type="checkbox"/> No Measurement:</p>		<p>Photo #:</p>	<ul style="list-style-type: none"> <li>• Adjust closer</li> <li>•</li> <li>•</li> </ul>
<p><b>3.13</b> If there are two doors in a series, e.g. vestibule, is the distance between the doors at least 48 inches plus the width of the doors when swinging into the space? [404.2.6]</p>	<p><input type="checkbox"/> Yes <input type="checkbox"/> No Measurement:</p>		<p>na</p> <p>Photo #:</p>	<ul style="list-style-type: none"> <li>• Remove inner door</li> <li>• Change door swing</li> <li>•</li> </ul>

<p><b>3.14</b> If there is a privacy wall and the door swings out, is there at least 24 inches of maneuvering clearance beyond the door latch side and 42 inches to the privacy wall? [404.2.4]</p>	<p><input type="checkbox"/> Yes <input type="checkbox"/> No Measurement:</p>		<p>Photo #:</p>	<ul style="list-style-type: none"> <li>• Reconfigure space</li> <li>•</li> <li>•</li> </ul>
<p><b>3.15</b> If there is a privacy wall and the door swings in, is there at least 24 inches of maneuvering clearance beyond the door latch side and at least 48 inches to the privacy wall if there is no door closer or at least 54 inches if there is a door closer? [404.2.4]</p>	<p><input type="checkbox"/> Yes <input type="checkbox"/> No Measurement:</p>		<p>Photo #:</p>	<ul style="list-style-type: none"> <li>• Reconfigure space</li> <li>•</li> <li>•</li> </ul>
<p><b>In the Toilet Room</b></p>				
<p><b>3.16</b> Is there a clear path to at least one of each type of fixture, e.g. lavatory, hand dryer, etc., that is at least 36 inches wide? [403.5.1]</p>	<p><input type="checkbox"/> Yes <input type="checkbox"/> No Measurement:</p>		<p>Photo #:</p>	<ul style="list-style-type: none"> <li>• Remove obstructions</li> <li>•</li> <li>•</li> </ul>
<p><b>3.17</b> Is there clear floor space available for a person in a wheelchair to turn around, i.e. a circle at least 60 inches in diameter or a T-shaped space within a 60-inch square? [603.2.1]</p>	<p><input type="checkbox"/> Yes <input type="checkbox"/> No Measurement:</p>		<p>Photo #:</p>	<ul style="list-style-type: none"> <li>• Move or remove partitions, fixtures or objects such as trash cans</li> <li>•</li> <li>•</li> </ul>



<p><b>3.18</b> In a single user toilet room if the door swings in and over a clear floor space at an accessible fixture, is there a clear floor space at least 30 x 48 inches beyond the swing of the door? [603.2.3 Exception 2]</p>	<p><input type="checkbox"/> Yes <input type="checkbox"/> No</p> <p>Measurement:</p>		<p>Photo #:</p>	<ul style="list-style-type: none"> <li>• Reverse door swing</li> <li>• Alter toilet room</li> <li>•</li> </ul>
<p><b>3.19</b> If the mirror is over a lavatory or countertop, is the bottom edge of the reflecting surface no higher than 40 inches above the floor? Or If the mirror is not over the lavatory or countertop, is the bottom edge of the reflecting surface no higher than 35 inches above the floor?*</p>	<p><input type="checkbox"/> Yes <input type="checkbox"/> No</p> <p>Measurement:</p> <p><input type="checkbox"/> Yes <input type="checkbox"/> No</p> <p>Measurement:</p>		<p>Photo #:</p>	<p>* If installed before 3/15/2012 and the bottom edge of the reflecting surface is no higher than 40 inches above the floor, lowering the mirror to 35 inches is not required</p> <ul style="list-style-type: none"> <li>• Lower the mirror</li> <li>• Add another mirror</li> <li>•</li> </ul>
<p><b>3.20</b> If there is a coat hook, is it no less than 15 inches and no greater than 48 inches above the floor?*</p>	<p><input type="checkbox"/> Yes <input type="checkbox"/> No</p> <p>Measurement:</p>		<p>Photo #:</p>	<ul style="list-style-type: none"> <li>• Adjust hook</li> <li>• Replace with or provide additional accessible hook</li> <li>•</li> </ul> <p>* If installed before 3/15/2010 and the clear floor space allows a parallel approach, the coat hook may be 54 inches above the floor.</p>

Lavatories The 2010 Standards refer to sinks in toilet rooms as lavatories.				
<p><b>3.21</b> Does at least one lavatory have a clear floor space for a forward approach at least 30 inches wide and 48 inches long? [606.2]</p>	<p><input type="checkbox"/> Yes <input type="checkbox"/> No</p> <p>Measurement:</p>		<p>Photo #:</p>	<ul style="list-style-type: none"> <li>• Alter lavatory</li> <li>• Replace lavatory</li> <li>•</li> </ul>
<p><b>3.22</b> Do no less than 17 inches and no greater than 25 inches of the clear floor space extend under the lavatory so that a person using a wheelchair can get close enough to reach the faucet? [306.2]</p>	<p><input type="checkbox"/> Yes <input type="checkbox"/> No</p> <p>Measurement:</p>		<p>Photo #:</p>	<ul style="list-style-type: none"> <li>• Alter lavatory</li> <li>• Replace lavatory</li> <li>•</li> </ul>
<p><b>3.23</b> Is the front of the lavatory or counter surface, whichever is higher, no more than 34 inches above the floor? [606.3]</p>	<p><input type="checkbox"/> Yes <input type="checkbox"/> No</p> <p>Measurement:</p>		<p>Photo #:</p>	<ul style="list-style-type: none"> <li>• Alter lavatory</li> <li>• Replace lavatory</li> <li>•</li> </ul>
<p><b>3.24</b> Is there at least 27 inches clearance from the floor to the bottom of the lavatory that extends at least 8 inches under the lavatory for knee clearance? [306.3.3]</p>	<p><input type="checkbox"/> Yes <input type="checkbox"/> No</p> <p>Measurement:</p>		<p>Photo #:</p>	<ul style="list-style-type: none"> <li>• Alter lavatory</li> <li>• Replace lavatory</li> <li>•</li> </ul>

<p><b>3.25</b> Is there toe clearance at least 9 inches high? [306.3.3]</p> <p>Note: Space extending greater than 6 inches beyond the available toe clearance at 9 inches above the floor is not considered toe clearance.</p>	<p><input type="checkbox"/> Yes <input type="checkbox"/> No</p> <p>Measurement:</p>		<p>Photo #:</p>	<ul style="list-style-type: none"> <li>• Alter lavatory</li> <li>• Replace lavatory</li> <li>•</li> </ul>
<p><b>3.26</b> Are pipes below the lavatory insulated or otherwise configured to protect against contact? [606.5]</p>	<p><input type="checkbox"/> Yes <input type="checkbox"/> No</p>		<p>Photo #:</p>	<ul style="list-style-type: none"> <li>• Install insulation</li> <li>• Install cover panel</li> <li>•</li> </ul>
<p><b>3.27</b> Can the faucet be operated without tight grasping, pinching, or twisting of the wrist?</p> <p>Is the force required to activate the faucet no greater than 5 pounds? [606.4]</p>	<p><input type="checkbox"/> Yes <input type="checkbox"/> No</p> <p><input type="checkbox"/> Yes <input type="checkbox"/> No</p>		<p>Photo #:</p>	<ul style="list-style-type: none"> <li>• Adjust faucet</li> <li>• Replace faucet</li> <li>•</li> </ul>

**Soap Dispensers and Hand Dryers**

**3.28** Are the operable parts of the soap dispenser within one of the following reach ranges:

Above lavatories or counters no less than 20 inches and no greater than 25 inches deep: no higher than 44 inches above the floor?  
[308.2.2]

Yes  No  
Measurement:

Above lavatories less than 20 inches deep: no higher than 48 inches above the floor?

Yes  No  
Measurement:

Not over an obstruction: no higher than 48 inches above the floor?  
[308.2]

Yes  No  
Measurement:

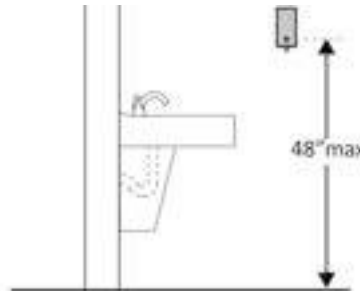
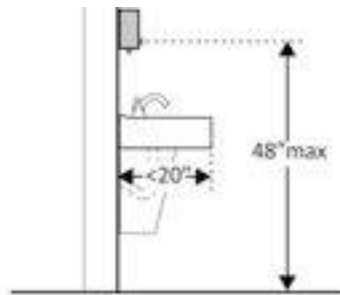
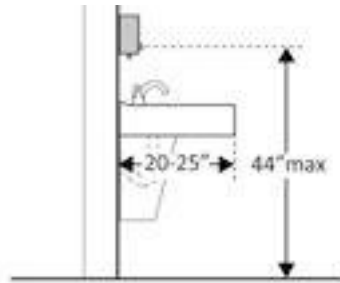


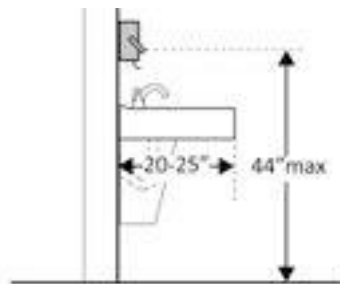
Photo #:

- Adjust dispensers
- Replace with or provide additional accessible dispensers
- 

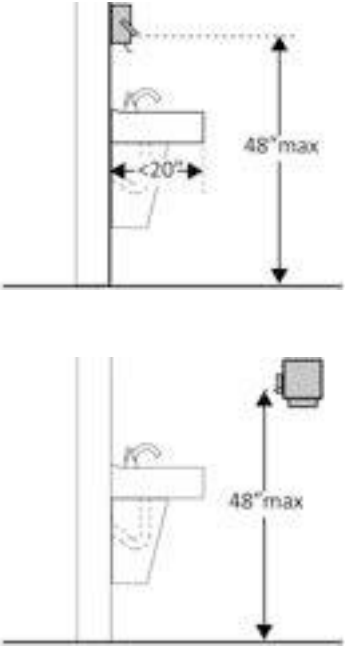

**3.29** Are the operable parts of the hand dryer or towel dispenser within one of the following reach ranges:

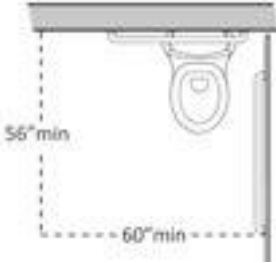
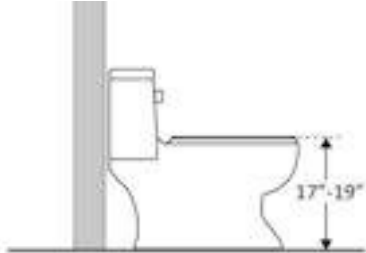
Above lavatories or counters no less than 20 inches and no greater than 25 inches deep: no higher than 44 inches above the

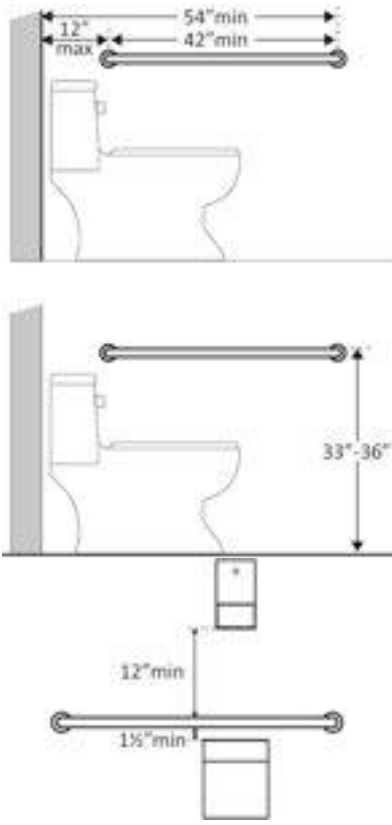
Yes  No  
Measurement:



- Adjust dispensers
- Replace with or provide additional accessible dispensers
-

<p>floor?</p> <p>Above lavatories less than 20 inches deep: no higher than 48 inches above the floor?</p> <p>Not over an obstruction: no higher than 48 inches above the floor? [308.2]</p> <p>Can the operable parts of the hand dryer or towel dispenser be operated without tight grasping, pinching or twisting of the wrist?</p> <p>Is the force required to activate the hand dryer or towel dispenser no greater than 5 pounds? [309.4]</p>	<p><input type="checkbox"/> Yes <input type="checkbox"/> No Measurement:</p> <p><input type="checkbox"/> Yes <input type="checkbox"/> No Measurement:</p> <p><input type="checkbox"/> Yes <input type="checkbox"/> No</p> <p><input type="checkbox"/> Yes <input type="checkbox"/> No Measurement:</p>		<p>Photo #:</p>	
<p><b>Water Closets in Single-User Toilet Rooms and Compartments (Stalls)</b> The 2010 Standards refer to toilets as water closets.</p>				
<p><b>3.30</b> Is the centerline of the water closet no less than 16 inches and no greater than 18 inches from the side wall or partition? [604.2]</p>	<p><input type="checkbox"/> Yes <input type="checkbox"/> No Measurement:</p>		<p>Photo #:</p>	<ul style="list-style-type: none"> <li>• Move toilet</li> <li>• Replace toilet</li> <li>• Move partition</li> <li>•</li> </ul>

<p><b>3.31</b> Is clearance provided around the water closet measuring at least 60 inches from the side wall and at least 56 inches from the rear wall?*</p> <p>[604.3.1]</p>	<p><input type="checkbox"/> Yes <input type="checkbox"/> No</p> <p>Measurement:</p>		<p>Photo #:</p> <p>* If constructed before 3/15/12, clearances around water closets in single user toilet rooms can be 48 inches wide by 66 inches long or 48 inches wide by 56 inches long (depending on the approach to the water closet, see 1991 Standards Figure 28) and the lavatory may overlap that clearance if the door to the room does not swing into the required clearances at fixtures (such as lavatories, water closet and urinals) and the edge of the lavatory is at least 18 inches from the centerline of the water closet</p> <ul style="list-style-type: none"> <li>• Alter room/compartment for clearance</li> <li>•</li> <li>•</li> </ul>
<p><b>3.32</b> Is the height of the water closet no less than 17 inches and no greater than 19 inches above the floor measured to the top of the seat?</p> <p>[604.4]</p>	<p><input type="checkbox"/> Yes <input type="checkbox"/> No</p> <p>Measurement:</p>		<p>Photo #:</p> <ul style="list-style-type: none"> <li>• Adjust toilet height</li> <li>• Replace toilet</li> <li>•</li> </ul>

<p><b>3.33</b> Is there a grab bar at least 42 inches long on the side wall?</p> <p>Is it located no more than 12 inches from the rear wall?</p> <p>Does it extend at least 54 inches from the rear wall? [604.5.1]</p> <p>Is it mounted no less than 33 inches and no greater than 36 inches above the floor to the top of the gripping surface? [609.4]</p> <p>Is there at least 12 inches clearance between the grab bar and projecting objects above?*</p> <p>Is there at least 1½ inches clearance between the grab bar and projecting objects below?*</p> <p>Is the space between the wall and the grab bar 1 ½ inches? [609.3]</p>	<p><input type="checkbox"/> Yes <input type="checkbox"/> No Measurement:</p> <p><input type="checkbox"/> Yes <input type="checkbox"/> No Measurement:</p> <p><input type="checkbox"/> Yes <input type="checkbox"/> No Measurement:</p> <p><input type="checkbox"/> Yes <input type="checkbox"/> No Measurement:</p> <p><input type="checkbox"/> Yes <input type="checkbox"/> No Measurement:</p> <p><input type="checkbox"/> Yes <input type="checkbox"/> No Measurement:</p> <p><input type="checkbox"/> Yes <input type="checkbox"/> No Measurement:</p>	 <p>The diagrams illustrate the following requirements:</p> <ul style="list-style-type: none"> <li>Grab bar length: 42" min to 54" min.</li> <li>Distance from rear wall: 12" max.</li> <li>Height above floor: 33" - 36".</li> <li>Clearance above projecting objects: 12" min.</li> <li>Clearance below projecting objects: 1½" min.</li> <li>Clearance from wall: 1½" min.</li> </ul>	<p>Photo #:</p>	<ul style="list-style-type: none"> <li>• Install grab bar</li> <li>• Relocate grab bar</li> <li>• Relocate objects</li> <li>•</li> </ul> <p>* If constructed before 3/15/2012 grab bars do not need to be relocated; there are no space requirements above and below grab bars in the 1991 Standards</p>
---	--	---	-----------------	--

<p><b>3.34</b> Is there a grab bar at least 36 inches long on the rear wall?</p> <p>Does it extend at least 12 inches from the centerline of the water closet on one side (side wall)?</p> <p>Does it extend at least 24 inches on the other (open) side? [604.5.2]</p> <p>Is it mounted no less than 33 inches and no greater than 36 inches above the floor to the top of the gripping surface? [609.4]</p> <p>Are there at least 12 inches clearance between the grab bar and protruding objects above?*</p> <p>Are there at least 1½ inches clearance between the grab bar and projecting objects below?*</p> <p>Is the space between the wall and the grab bar 1½ inches? [609.3]</p>	<p><input type="checkbox"/> Yes <input type="checkbox"/> No Measurement:</p> <p><input type="checkbox"/> Yes <input type="checkbox"/> No Measurement:</p> <p><input type="checkbox"/> Yes <input type="checkbox"/> No Measurement:</p> <p><input type="checkbox"/> Yes <input type="checkbox"/> No Measurement:</p> <p><input type="checkbox"/> Yes <input type="checkbox"/> No Measurement:</p> <p><input type="checkbox"/> Yes <input type="checkbox"/> No Measurement:</p> <p><input type="checkbox"/> Yes <input type="checkbox"/> No Measurement:</p>		<p>Photo #:</p>	<ul style="list-style-type: none"> <li>• Install grab bar</li> <li>• Relocate grab bar</li> <li>• Relocate objects</li> <li>•</li> </ul> <p>* If constructed before 3/15/2012 grab bars do not need to be relocated; there are no space requirements above and below grab bars in the 1991 Standards</p>
--	--	--	-----------------	--



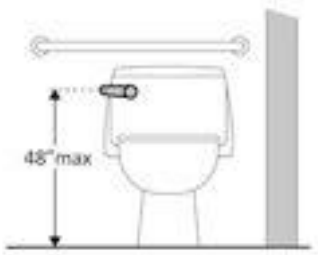
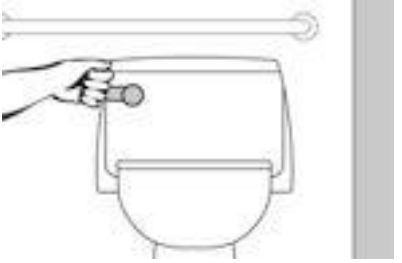

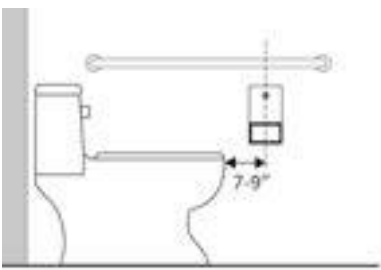
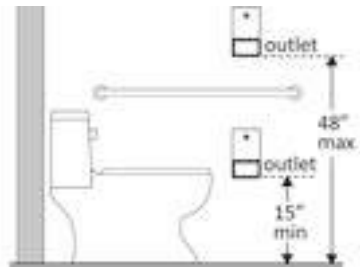
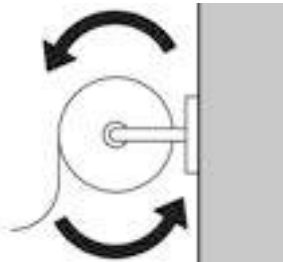
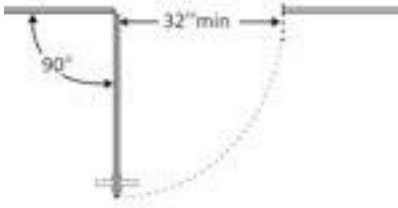
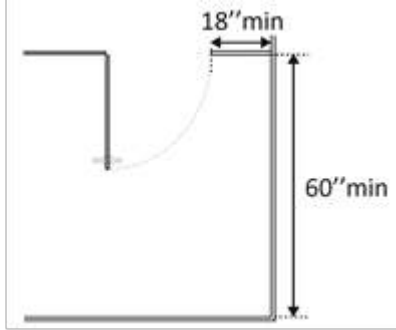


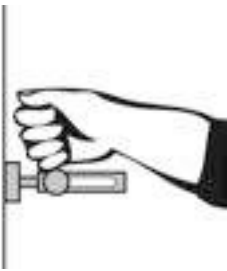
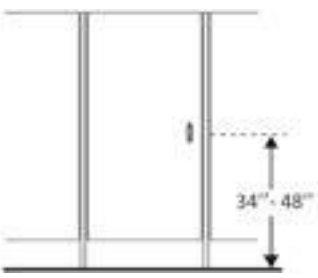


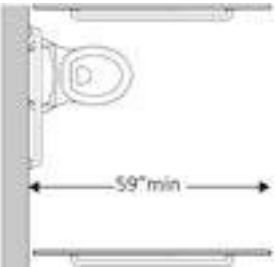
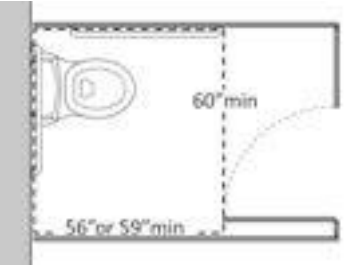
<p><b>3.35</b> If the flush control is hand operated, is the operable part located no higher than 48 inches above the floor? [604.6]</p>	<p><input type="checkbox"/> Yes <input type="checkbox"/> No Measurement:</p>		<p>Photo #:</p>	<ul style="list-style-type: none"> <li>• Move control</li> <li>• Install sensor with override button no higher than 48 inches</li> <li>•</li> </ul>
<p><b>3.36</b> If the flush control is hand operated, can it be operated with one hand and without tight grasping, pinching, or twisting of the wrist?  Is the force required to activate the flush control no greater than 5 pounds? [605.4]</p>	<p><input type="checkbox"/> Yes <input type="checkbox"/> No  <input type="checkbox"/> Yes <input type="checkbox"/> No Measurement:</p>		<p>Photo #:</p>	<ul style="list-style-type: none"> <li>• Change control</li> <li>• Adjust control</li> <li>•</li> </ul>
<p><b>3.37</b> Is the flush control on the open side of the water closet? [604.6]</p>	<p><input type="checkbox"/> Yes <input type="checkbox"/> No</p>		<p>Photo #:</p>	<ul style="list-style-type: none"> <li>• Move control</li> <li>•</li> <li>•</li> </ul>
<p><b>3.38</b> Is the toilet paper dispenser located no less than 7 inches and no greater than 9 inches from the front of the water closet to the centerline of the dispenser?*</p>	<p><input type="checkbox"/> Yes <input type="checkbox"/> No Measurement:</p>		<p>Photo #:</p>	<p>* If constructed before 3/15/2012 dispenser does not need to be relocated if it is within reach from the water closet seat; the 1991 Standards do not specify distance from the front of the water closet</p>

			Photo #:	<ul style="list-style-type: none"> <li>• Relocate dispenser</li> <li>•</li> <li>•</li> </ul>
<p><b>3.39</b> Is the outlet of the dispenser:</p> <p>Located no less than 15 inches and no greater than 48 inches above the floor?</p> <p><input type="checkbox"/> Yes <input type="checkbox"/> No</p> <p>Measurement:</p> <p>Not located behind grab bars? [604.7]</p> <p><input type="checkbox"/> Yes <input type="checkbox"/> No</p>			Photo #:	<ul style="list-style-type: none"> <li>• Relocate dispenser</li> <li>•</li> <li>•</li> </ul>
<p><b>3.40</b> Does the dispenser allow continuous paper flow? [604.7]</p> <p><input type="checkbox"/> Yes <input type="checkbox"/> No</p>			Photo #:	<ul style="list-style-type: none"> <li>• Adjust dispenser</li> <li>• Replace dispenser</li> <li>•</li> </ul>
<b>Toilet Compartments (Stalls)</b>				
<p><b>3.41</b> Is the door opening width at least 32 inches clear, between the face of the door and the stop, when the door is open 90 degrees? [604.8.1.2]</p> <p><input type="checkbox"/> Yes <input type="checkbox"/> No</p> <p>Measurement:</p>			Photo #:	<ul style="list-style-type: none"> <li>• Widen door width</li> <li>•</li> <li>•</li> </ul>

<p><b>3.42</b> If there is a front approach to the pull side of the door, is there at least 18 inches of maneuvering clearance beyond the latch side plus 60 inches clear depth? [604.8.1.2]</p> <p>Note: See 2010 Standards 604.8.1.2 Doors for maneuvering clearance requirements on the push side of the door and side approaches to the pull side of the door</p>	<p><input type="checkbox"/> Yes <input type="checkbox"/> No</p> <p>Measurement:</p>		<p>Photo #:</p>	<ul style="list-style-type: none"> <li>• Remove obstructions</li> <li>•</li> <li>•</li> </ul>
<p><b>3.43</b> Is the door self-closing? [604.8.1.2]</p>	<p><input type="checkbox"/> Yes <input type="checkbox"/> No</p>		<p>Photo #:</p>	<ul style="list-style-type: none"> <li>• Add closer</li> <li>• Replace door</li> <li>•</li> </ul>
<p><b>3.44</b> Are there door pulls on both sides of the door that are operable with one hand and do not require tight grasping pinching or twisting of the wrist?*</p> <p>[604.8.1.2]</p>	<p><input type="checkbox"/> Yes <input type="checkbox"/> No</p>		<p>Photo #:</p>	<p>* If constructed before 3/15/2012 door pulls do not need to be added; door pulls are not required in the 1991 Standards</p> <ul style="list-style-type: none"> <li>• Replace hardware</li> <li>•</li> <li>•</li> </ul>

<p><b>3.45</b> Is the lock operable with one hand and without tight grasping, pinching or twisting of the wrist? [309.4]</p>	<p><input type="checkbox"/> Yes <input type="checkbox"/> No</p>		<p>Photo #:</p>	<ul style="list-style-type: none"> <li>• Replace lock</li> <li>•</li> <li>•</li> </ul>
<p><b>3.46</b> Are the operable parts of the door hardware mounted no less than 34 inches and no greater than 48 inches above the floor? [404.2.7]</p>	<p><input type="checkbox"/> Yes <input type="checkbox"/> No Measurement:</p>		<p>Photo #:</p>	<ul style="list-style-type: none"> <li>• Relocate hardware</li> <li>•</li> <li>•</li> </ul>
<p><b>3.47</b> Is the compartment at least 60 inches wide? [604.8.1.1]</p>	<p><input type="checkbox"/> Yes <input type="checkbox"/> No Measurement:</p>		<p>Photo #:</p>	<ul style="list-style-type: none"> <li>• Widen compartment</li> <li>•</li> <li>•</li> </ul>
<p><b>3.48</b> If the water closet is wall hung, is the compartment at least 56 inches deep? [604.8.1.1]</p>	<p><input type="checkbox"/> Yes <input type="checkbox"/> No Measurement:</p>		<p>Photo #:</p>	<ul style="list-style-type: none"> <li>• Widen compartment</li> <li>•</li> <li>•</li> </ul>

<p><b>3.49</b> If the water closet is floor mounted, is the compartment at least 59 inches deep? [604.8.1.1]</p>	<p><input type="checkbox"/> Yes <input type="checkbox"/> No Measurement:</p>		<p>Photo #:</p>	<ul style="list-style-type: none"> <li>• Alter compartment</li> <li>•</li> <li>•</li> </ul>
<p><b>3.50</b> If the door swings in, is the minimum required compartment area provided beyond the swing of the door (60 inches x 56 inches if water closet is wall hung or 59 inches if water closet is floor mounted)? [604.8.1.1]</p>	<p><input type="checkbox"/> Yes <input type="checkbox"/> No Measurement:</p>		<p>Photo #:</p>	<ul style="list-style-type: none"> <li>• Reverse door swing</li> <li>• Alter compartment</li> <li>•</li> </ul>
	<p><input type="checkbox"/> Yes <input type="checkbox"/> No</p>		<p>Photo #:</p>	<ul style="list-style-type: none"> <li>•</li> <li>•</li> <li>•</li> </ul>
	<p><input type="checkbox"/> Yes <input type="checkbox"/> No</p>		<p>Photo #:</p>	<ul style="list-style-type: none"> <li>•</li> <li>•</li> <li>•</li> </ul>
	<p><input type="checkbox"/> Yes <input type="checkbox"/> No</p>		<p>Photo #:</p>	<ul style="list-style-type: none"> <li>•</li> <li>•</li> <li>•</li> </ul>

# **APPENDIX 2:** **FACILITIES** **TRANSITION PLAN-**

**HUDSON MILLS, DEXTER-HURON &  
DELHI METROPARKS**



## Updates Since 2019

In 2019, the Metroparks Planning and Development Department conducted a thorough assessment of all physical barriers within the 13 Metroparks and published its inaugural ADA Transition Plan. In the first five-year update to the plan, it is important to recognize all construction and maintenance projects that have been done over the last five years and whether the work done meets ADA standards. Below is a summary of updates done at Hudson Mills, Dexter-Huron, and Delhi Metroparks since 2019:

### **ADA Transition Plan Updates Since 2019**

Park	Project	Description	Year	ADA Compliant	Comments
Delhi	Accessible Parking Space Updates Throughout the Entire Park	Accessible parking space updates including space relocations, additions, width modifications, and sign replacements / additions where needed.	2019	Yes	Hike-bike trail accessible could be improved at West Delhi, the north end of the East Delhi lot, and the south end of the East Delhi lot. Projects will be updating the East Delhi lots shortly.
Delhi	Accessible Bench Seating Areas	Two concrete bench pads with companion wheelchair space were installed along the Iron Belle Trail. One bench was installed.	2020	Yes	Awaiting a donor for the last bench.
Delhi	Aggregate Take-Out Pathway	A 6' wide aggregate path was constructed to separate canoe livery traffic from traffic on the paved Iron Belle Trail.	2020	Yes	
Delhi	Drinking Fountain Access Walk	A concrete walk was constructed from the Iron Belle Trail to an Existing Drinking Fountain.	2020	Yes	The drinking fountain needs updating in the future.
Delhi	Iron Belle Trail Construction - West Delhi to East Delhi	Construction of approximate 3/4 mile of 10' wide asphalt trail. Small section widened and constructed of concrete. Tactile warning strips, striping, signage, and a pedestrian push button signal were added at the crossing of E. Delhi Road. The new segment provides connectivity to an interpretive overlook near the rapids.	2020	Yes	Accessible parking was not added as part of the project at either end of the trail. There is a long accessible route (not signed). A more direct route is needed. The trail itself is accessible.

Delhi	West Delhi Aggregate Path - Parking Lot to Trail	An aggregate path was constructed from the aggregate lot to the paved trail.	2022	No	The aggregate path connecting the lot and trail is too steep. Accessible parking could be improved with paved parking spaces and a paved accessible route to the trail.
Dexter-Huron	Accessible Parking Space Updates Throughout the Entire Park	Accessible parking space updates including space relocations, additions, width modifications, and sign replacements / additions where needed.	2019	Yes	
Dexter-Huron	Baseball Field Removal	Existing baseball field was removed.	2019	N/A	Access no longer needed.
Dexter-Huron	Asphalt Trail Connector	Construction completed on a 10' wide asphalt trail connecting the northwest parking lot to the Iron Belle Trail.	2020	Yes	Accessible parking is located nearby.
Dexter-Huron	Bike Hoops Near Restroom Building and Iron Belle Trail	Four bike hoops were installed on a concrete pad near Delhi's Restroom Building and the Iron Belle Trail.	2021	No	Additional pavement is needed to create a loading zone next to one of the bike hoops.
Dexter-Huron	Dog Waste Station	A dog waste station was installed along the new section of trail.	2021	No	Aggregate and aggregate fines are needed to make the dog waste station accessible. The location of the dog waste station should be 3' off the trail.
Dexter-Huron	Accessible Bench Seating Areas	Three concrete bench pads with companion wheelchair space were installed along the Iron Belle Trail. Two benches were installed.	2021	Yes	Awaiting a donor for the last bench.
Dexter-Huron	Iron Belle Trail Extension - East Lots to Zeeb Road	A 1.25 mile asphalt and concrete trail extension was constructed to Zeeb Road. Trail has two long bridges over the Huron River with several long sections of boardwalk. Pedestrian crossings include tactile warning strips, striping, and signage.	2021	Yes	Alignment near Delhi's Restroom Building makes the path direction unclear. Additional striping or signage needed to prevent folks from heading towards the Central Picnic Shelter. A "Tee" intersection would help to improve the flow of the trail in the future.



Dexter-Huron	Aggregate Parking Lot Construction	Aggregate overflow parking lot and trailer parking lot construction.	2022	No	Accessible parking spaces needed along with improved surfacing. Lot is being considered as a future trailhead for a trail north of Huron River Drive.
Hudson Mills	Accessible Parking Space Updates Throughout the Entire Park	Accessible parking space updates including space relocations, additions, width modifications, and sign replacements / additions where needed.	2019	Yes	
Hudson Mills	Island Bridge Replacements	The two steel bridges were replaced over the Huron River leading to the island on the looped hike-bike trail.	2019	Yes	
Hudson Mills	(Shelter A) River Grove Picnic Shelter Renovation	Twenty 8' long picnic tables installed and secured to the concrete floor ensuring layout of tables allows for accessibility to all tables. One accessible swivel grill installed on a new 15' x 39' concrete pad.	2020	Yes	Extra tables are occasionally dragged on to pavement making some areas inaccessible at times. There is an access route to the shelter. The grill installed is very low. Surface heights of ADA grills can be 34" max. height.
Hudson Mills	Hike-Bike Trail Reconstruction	A portion of the west side of the looped hike-bike trail was reconstructed from River Grove to the Disc Golf Course.	2020	Yes	
Hudson Mills	Hike-Bike Trail Reconstruction	A portion of the east side of the looped hike-bike trail was reconstructed from River Grove to the Pine View Picnic Area. Tactile warning strips added at the two pedestrian road crossings.	2021	Yes	Verify tactile warning strips were installed.
Hudson Mills	Accessible Picnic Units	Two accessible picnic tables and accessible grills were added at Rapids View. One set was installed on concrete and the other on aggregate.	2022	Yes	
Hudson Mills	Aggregate Pathway to Huron River Overlook	A new 6' wide accessible aggregate path was constructed to the existing overlook. Signage directing individuals to this path was added. A seating area with bench and companion wheelchair space was constructed.	2022	Yes	

Hudson Mills	Historical Sign Relocation	The historic sign at Rapids View was relocated to an accessible location along a 6' wide aggregate path.	2022	Yes	
Hudson Mills	Rapids View Accessible Kayak Launch	A new pea stone launch was constructed with a transfer station fixed to concrete pavement to the side of the launch. A 6' wide concrete walk was constructed to the new launch. A beach with an adjacent wheelchair parking space was added near the launch.	2022	Yes	
Hudson Mills	Rapids View Aggregate Lot Construction	A new "upper aggregate parking lot" was constructed with paved accessible van parking spaces.	2022	Yes	
Hudson Mills	Rapids View Connector Walk at "Upper Aggregate Parking Lot"	A paved 10' wide asphalt path was constructed to the hike-bike trail. Tactile warning strips installed at the accessible parking spaces added.	2022	Yes	
Hudson Mills	Rapids View Parking Lot Renovation	The lower Rapids View Concrete Parking Lot was renovated. It has van accessible spaces and accessible trailer parking spaces. A drop off area and improved turnaround were created.	2022	Yes	
Hudson Mills	Rapids View Vault Latrine Renovation	Existing men's and women's vault latrines removed. A new CXT unit installed with two unisex stalls. 6' wide concrete walk installed to new facility.	2022	Yes	
Hudson Mills	Pineview Trail Connector	A new 10' wide asphalt trail was constructed connecting the parking lot to the new CXT Restroom building and looped hike-bike trail.	2023	Yes	
Hudson Mills	Pineview Vault Latrine Replacements	The existing men's and women's vault latrines were removed. A new CXT vault latrine with two unisex restrooms was constructed between the parking lot and hike-bike trail.	2023	Yes	Need an updated ADA checklist for restrooms.
Hudson Mills	Trikes Added at Bike Rental	Two trikes were added to the fleet. An addition bike hoop was added and secured to the concrete pavement for these trikes.	2023	Yes	Trikes added in 2023. A loading zone is provided to the outside rental unit.

## **Accessibility Ranking**

Field surveying was completed by staff for facilities based on the 2010 standards checklist from the New England ADA Center (see Appendix 1. ADA Checklist). Once assessments were complete, facilities were prioritized based on factors including the DOJ recommended priorities, number of deficiencies, use level of facilities by park patrons, number of PSAs, and fees for use/participation. The field staff reported non-compliance with elements that are barriers, recommendations for compliance, magnitude of costs to remove barriers, and a general timeframe for work to be done.

The Huron-Clinton Metroparks ADA Priorities are as follows:

- Priority 1: Primary Recreational Visitor Approach and Entrance Areas
  - a. Priority 1A: Parking Lots
  - b. Priority 1B: Routes
- Priority 2: Access to Goods and Services at Recreational Visitor Areas
- Priority 3: Restrooms that Support Primary Recreational Visitor Areas
- Priority 4: Secondary Recreational Visitor Approach and Entrance Areas
  - a. Priority 4A: Parking Lots
  - b. Priority 4B: Routes
- Priority 5: Non-Essential Park User Recreational Support, Facility Services
- Priority 6: Facilities Needing Further Study for Future Use, Renovation, Replacement or Removal
- Priority 7: Physical Structural Barriers in Facilities that Impede Park Employee but not General Public

Within these priorities, a ranking system of 0-5 was used to determine what features to focus on bringing up to ADA standards first. The accessibility rankings are defined below:

## **Accessibility Ranking**

<b>Rating</b>	<b>Description</b>
0	Appears to meet all requirements
1	High priority in high use area and low cost to implement. Recommend Short-Term implementation
2	Priority project, often in a high use area with medium to high cost to implement. Recommend Medium-Term implementation.
3	Medium priority project, often in a medium use area with high cost to implement. Recommend Medium-Term implementation.
4	Low priority project, often in a low use area. Cost to implement is irrelevant. Recommend year Long-Term implementation.
5	Extremely low priority project, often in a low use area. Cost to implement is irrelevant. Recommend Long-Term implementation.

## PRIORITY 1A. PRIMARY RECREATIONAL VISITOR APPROACH AND ENTRANCE AREAS, PARKING LOTS

Park	Location	Total Spaces	Total # of HC Spaces	# that are Van Accessible	Required HC Spaces	Required Van Spaces	Space Meet All Requirements	Notes	Cost (\$-\$\$\$)	Timeline	Priority Ranking
Delhi	Skips Canoe Livery	38	2	0	2	1	Yes	Appears to meet all requirements	\$\$	Short-term	0
Delhi	East Delhi - North Lot	75	6	1	3	1	Yes	Appears to meet all requirements	\$\$	Long-Term	0
Delhi	East Delhi - South Lot	184	0	0	6	1	Yes	Recommend grouping both parking lot totals and adding a seventh space in the southeast corner of the south lot by the aggregate service road and baseball field. 290 spaces requires 7 spaces. Leave parking space aggregate.	\$\$	Long-Term	4
Dexter-Huron	Southeast Lot	45	2	1	2	1	Yes	Appears to meet all requirements	\$\$	Long-Term	0
Dexter-Huron	Northwest Lot	32	2	1	2	1	Yes	Appears to meet all requirements	\$\$	Long-Term	0
Dexter-Huron	Northeast Lot	42	2	1	2	1	Yes	Appears to meet all requirements	\$\$	Long-Term	0
Hudson Mills	Activity Center West	306	8	2	8	2	Yes	Appear to meet all standards. Old striping is showing through.	\$\$	Long-Term	0
Hudson Mills	Activity Center East							Parking lot totals have been grouped with the west lot.	\$\$	Long-Term	0
Hudson Mills	River Grove	94	4	2	4	1	Yes	Appears to meet all requirements	\$\$	Long-Term	0

Hudson Mills	Golf Course	128	5	1	5	1	Yes	Appears to meet all requirements	\$\$	Long-Term	0
Hudson Mills	Pine View	70	3	1	3	1	Yes	Appears to meet all requirements	\$\$	Long-Term	0

## PRIORITY 1B. PRIMARY RECREATIONAL VISITOR APPROACH AND ENTRANCE AREAS, ROUTES

Park	Location	Description	Justification/Solution	Cost (\$-\$\$\$)	Timeline	Priority Ranking
Dexter-Huron	Northwest Parking Lot	Access walk desired from the west parking lot to the hike-bike trail. Could be part of the B2B trail project.	Heavily used trailhead. Worn path used as this time does not provide good access for strollers, rollerblades, etc. Provide a surface that is firm and stable with a running slope no steeper than 5% and a cross slope not steeper than 2%, a minimum clear width of 36".	\$	Long-Term	1
Dexter-Huron	East Shelter	Access walk desired connecting the East Picnic Shelter to parking, restrooms, and the hike-bike trail. Include as part of the B2B trail project.	There are no access walks to the East Picnic Shelter from either of the east parking lots.	\$	Long-Term	3
Dexter-Huron	West Shelter	Access walk desired connecting one of the west parking lots and the West Picnic Shelter. Shelter has access to the restroom building.	Oldest shelter in the park system. May need to moved because of the Natural Rivers Area when it is time to replace.	\$	Long-Term	3
Hudson Mills	Activity Center	Accessible walk desired to and in front of the nature trail trailhead.	Access should be provided to all trailheads.	\$	Long-Term	2

Hudson Mills	Activity Center	Accessible walk desired connecting the shelter, parking, and Activity Center restrooms.	Other projects have been discussed that may impact this path. These include a spray pad and new restroom building. Adjust activity center door closer so it meets 5 seconds to close standard. Secure carpet at door entrance at edges.	\$	Long-Term	3
Hudson Mills	Pine View	Accessible walk desired connecting the parking lot and hike-bike trail.	Short segment of trail needed. Access path will provide improved access for runners, strollers, in-line skaters, etc.	\$	Long-Term	4
Hudson Mills	Golf Course	Improved ramp access desires in two locations along with striping to ensure ramps can be accessed.	Ramps are not built to current standards. 6' flares required. Regrade curb ramp or move closer.	\$	Long-Term	5
Hudson Mills	Activity Center	Accessible walk desired to the shuffleboard courts.	Very short connector required. Fairly new court. Very little use.	\$	Long-Term	5
Hudson Mills	Activity Center	Accessible walk desired connecting the paved path and basketball court.	Court is remote. Consider a new location. Provide a surface that is firm and stable with a running slope no steeper than 5% and a cross slope not steeper than 2%, a minimum clear width of 36"	\$\$	Long-Term	5

Hudson Mills	Pine View	Accessible walks desired connecting the parking lot, picnic shelter, and restrooms. Recommend grouping with the access path to the hike-bike trail. Consider eliminating shelter and need for long paved park road. Recommend relocating the shelter to the Activity Center with a new accessible restroom building.	One of the least rented shelters in the park. Provide a surface that is firm and stable with a running slope no steeper than 5% and a cross slope not steeper than 2%, a minimum clear width of 36"	\$\$	Long-Term	5
Hudson Mills	Maintenance Yard	Accessible ramp desired from the employee parking lot.	An accessible parking space may be required.	\$	Long-Term	5
Hudson Mills	Activity Center	Accessible walk desired to the playground drinking fountain.	Drinking fountain is not an accessible fountain. Relocation of fountain recommended. Provide a surface that is firm and stable with a running slope no steeper than 5% and a cross slope not steeper than 2%, a minimum clear width of 36"	\$	Long-Term	5
Hudson Mills	Group Camp	Accessible walks desired connecting parking, restrooms, fire ring, and a campsite.	Recommend having one accessible camp site. Low priority.	\$	Long-Term	5
Hudson Mills	Oak Meadows	Accessible walk desired connecting the parking lot and restrooms.	Vault latrines are very remote and not accessible. Used primarily by disc golfers. The shelter in this area was removed. A restroom building could be consider in the future as part of an athletic field complex.	\$	Long-Term	5
Hudson Mills	Fishing Site	Accessible route desired	Recommend having one accessible parking space and route. Low priority.	\$	Long-Term	5

## PRIORITY 2. ACCESS TO GOODS AND SERVICES RECREATIONAL VISITOR AREAS

Park	Location	Description	Justification/Solution	Cost (\$-\$\$\$)	Timeline	Priority Ranking
Hudson Mills	Activity Center	Door closer needs adjusting, carpets need to be secured	Popular facility for events. Provide a mat with a heavier backing or tape the mat to the floor. Add closer.	\$	Long-Term	1

## PRIORITY 3. RESTROOMS THAT SUPPORT PRIMARY RECREATIONAL VISITOR AREAS

Park	Location	Description	Justification/Solution	Cost (\$-\$\$\$)	Timeline	Priority Ranking
Delhi	West Delhi	One of the last remaining old style pit toilets in the park system. Consider moving closer to the parking lot and kayak launch / take-out.	Popular area for paddlers.	\$	Long-Term	2
Delhi	Skips	Restroom building needed.	Something needs to be done at this heavily used facility.	\$	Short-term	4
Dexter-Huron	East Dexter-Huron Comfort Station	Restrooms need accessibility improvements	Lavatory insulation, Door handles and closer needed.	\$	Long-Term	3
Hudson Mills	B2B Trail / Skips	Restroom building needed.	Consider adding a facility that can be used by Skips users as well as hike-bike trail users.	\$\$	Long-Term	2
Hudson Mills	Rapids View	One of the last remaining old style pit toilets in the park system.	Flush restrooms available 800' away located at the trailhead. A 20 car lot makes it difficult to justify a restroom building. Trust Fund grant being pursued.	-	Completed	3
Hudson Mills	Pine View	One of the last remaining old style pit toilets in the park system.	Consider eliminating / relocating this picnic area closer to the Activity Building.	\$\$	Long-Term	3



Hudson Mills	Disc Golf Course	One of the last remaining old style pit toilets in the park system.	Disc golf course is heavily used. Consider providing an accessible restroom with a pathway surface that is firm and stable with a running slope no steeper than 5% and a cross slope not steeper than 2%, a minimum clear width of 36".	\$\$	Long-Term	5
Hudson Mills	Activity Center	Restrooms need accessibility improvements.	Difficult project. May need a new restroom building for the Activity Area.	\$\$	Long-Term	5
Hudson Mills	Group Camp	Three restrooms currently located in the Group Camp.	Suggest locating one to the north where it is more rustic and where it can be used by Canoe Campers and Group Camp users.	\$	Long-Term	5

## PRIORITY 4A. SECONDARY RECREATIONAL VISITOR APPROACH AND ENTRANCE AREAS, PARKING LOTS

Park	Location	Total Spaces	Total # of HC Spaces	# that are Van Accessible	Required HC Spaces	Required Van Spaces	Space Meet All Requirements	Notes/Solution	Cost (\$-\$\$\$)	Timeline	Priority Ranking
Delhi	West Delhi	28	2	1	2	1	Yes	Recommend locating close to the kayak launch. No striping, pavement very old gravelly	\$	Long-Term	3
Dexter-Huron	Southwest Lot	38	2	1	2	1	Yes	Appears to meet all requirements	-	Completed 2019	0
Hudson Mills	Rapids View	30	2	1	2	1	Yes	Appears to meet requirements	-	Completed 2019	0
Hudson Mills	Disc Golf	25	0	0	1	1	No	No lot	\$\$	Long-Term	5
Hudson Mills	Group Camp Southwest Lot	20	0	0	1	1	No	May need an accessible parking space. Low priority.	\$	Long-Term	5
Hudson Mills	Group Camp Southeast Lot	25	0	0	1	1	No	May need an accessible parking space. Low priority.	\$	Long-Term	5

Hudson Mills	Group Camp Middle Lot	40	0	0	2	1	No	May need an accessible parking space. Low priority.	\$	Long-Term	5
Hudson Mills	Group Camp East Lot	19	0	0	1	1	No	May need an accessible parking space. Low priority.	\$	Long-Term	5
Hudson Mills	Group Camp North	20	0	0	1	1	No	May need an accessible parking space. Low priority.	\$	Long-Term	5
Hudson Mills	Fishing Site	20	0	0	1	1	No	Recommend adding a space close to the trail. Leave space as an aggregate parking space. Low priority.	\$	Long-Term	5

## PRIORITY 4B. SECONDARY RECREATIONAL VISITOR APPROACH & ENTRANCE AREAS, ROUTES

Park	Location	Description	Justification/Solution	Cost (\$-\$\$\$)	Timeline	Priority Ranking
Hudson Mills	Disc Golf Course	Accessible route needed	Does not meet standards. Provide a surface that is firm and stable with a running slope no steeper than 5% and a cross slope not steeper than 2%, a minimum clear width of 36" .	\$	Long-Term	5

## PRIORITY 5. NON-ESSENTIAL PARK USER RECREATIONAL SUPPORT, FACILITY SERVICES

Park	Location	Description	Justification/Solution	Cost (\$-\$\$\$)	Timeline	Priority Ranking
Indian Springs	Office	Readjust door closer, secure carpet	Does not meet standards. Adjust the closer and provide a mat with a heavier backing or tape the mat to the floor.	\$	Long-Term	5

## PRIORITY 6. FACILITIES NEEDING FURTHER STUDY FOR FUTURE USE

Park	Location	Description	Justification/Solution	Cost (\$-\$\$\$)	Timeline	Priority Ranking
Delhi	West Delhi	Access walks desired connecting the parking lot, restroom, and kayak launch.	The facility is very busy. The parking lot is in overflow regularly.	\$	Long-Term	2
Delhi	Skips Canoe Livery	General improvements needed to the area including accessible parking and walks to various buildings.	On the edge of the Natural Rivers Area. May require a permit for any type of work on, above, or below the ground.	\$\$	Short-Term	4
Hudson Mills	Rapids View	Accessible walks desired to the vault latrines, hike-bike trail, and kayak launch.	Recommend waiting until there is a master plan for this area. Expanded parking, restrooms, and a drop off area for kayak unloading have been discussed.	-	Completed	1

## PRIORITY 7. PHYSICAL STRUCTURAL BARRIERS IN FACILITIES THAT IMPEDE PARK EMPLOYEE BUT NOT GENERAL PUBLIC

Park	Location	Total Spaces	Total # of HC Spaces	# that are Van Accessible	Required HC Spaces	Required Van Spaces	Space Meet All Requirements	Notes/Solution	Cost (\$-\$\$\$)	Time line	Priority Ranking
Hudson Mills	Maintenance Yard 1	22	0	0	1	1	No	Accessible space may be needed. Low priority. An accessible ramp will be needed if added.	\$	Long-Term	4
Hudson Mills	Maintenance Yard 2	0	0	0	0	0	NA	Accessible space may be needed. Low priority.	\$	Long-Term	5
Hudson Mills	Golf Course Service Yard	0	0	0	0	0	NA	Accessible space may be needed. Low priority.	\$	Long-Term	5



**APPENDIX 2:**  
**FACILITIES**  
**TRANSITION PLAN-**  
**HURON MEADOWS METROPARK**



### Updates Since 2019

In 2019, the Metroparks Planning and Development Department conducted a thorough assessment of all physical barriers within the 13 Metroparks and published its inaugural ADA Transition Plan. In the first five-year update to the plan, it is important to recognize all construction and maintenance projects that have been done over the last five years and whether the work done meets ADA standards. Below is a summary of updates done at Huron Meadows Metropark since 2019:

## **ADA Transition Plan Updates Since 2019**

<b>Park</b>	<b>Project</b>	<b>Description</b>	<b>Year</b>	<b>ADA Compliant</b>	<b>Comments</b>
Huron Meadows	Wiffle Ball Court	A small Wiffle Ball Court was constructed at Cedar Ridge. The field has a backstop, outfield fencing, and scoreboard. A picnic table (not ADA) is located behind home plate and the backstop.	2019	No	The field needs an accessible route to the field and accessible seating.
Huron Meadows	Accessible Parking Space Updates Throughout the Entire Park	Accessible parking space updates including space relocations, additions, width modifications, and sign replacements / additions where needed.	2019	Yes	Recommend adding two van accessible spaces at the Golf Course for the Rustic Hiking Trails. Recommend realigning the path or constructing an access walk in front of the van accessible spaces at Sunset Ridge. Recommend paving two van accessible spaces with a walk in front at Cedar Ridge.

## **Accessibility Ranking**

Field surveying was completed by staff for facilities based on the 2010 standards checklist from the New England ADA Center (see Appendix 1. ADA Checklist). Once assessments were complete, facilities were prioritized based on factors including the DOJ recommended priorities, number of deficiencies, use level of facilities by park patrons, number of PSAs, and fees for use/participation. The field staff reported non-compliance with elements that are barriers, recommendations for compliance, magnitude of costs to remove barriers, and a general timeframe for work to be done.

The Huron-Clinton Metroparks ADA Priorities are as follows:

- Priority 1: Primary Recreational Visitor Approach and Entrance Areas
  - a. Priority 1A: Parking Lots
  - b. Priority 1B: Routes
- Priority 2: Access to Goods and Services at Recreational Visitor Areas
- Priority 3: Restrooms that Support Primary Recreational Visitor Areas
- Priority 4: Secondary Recreational Visitor Approach and Entrance Areas
  - a. Priority 4A: Parking Lots
  - b. Priority 4B: Routes
- Priority 5: Non-Essential Park User Recreational Support, Facility Services
- Priority 6: Facilities Needing Further Study for Future Use, Renovation, Replacement or Removal
- Priority 7: Physical Structural Barriers in Facilities that Impede Park Employee but not General Public

Within these priorities, a ranking system of 0-5 was used to determine what features to focus on bringing up to ADA standards first. The accessibility rankings are defined below:

## **Accessibility Ranking**

<b>Rating</b>	<b>Description</b>
0	Appears to meet all requirements
1	High priority in high use area and low cost to implement. Recommend Short-Term implementation
2	Priority project, often in a high use area with medium to high cost to implement. Recommend Medium-Term implementation.
3	Medium priority project, often in a medium use area with high cost to implement. Recommend Medium-Term implementation.
4	Low priority project, often in a low use area. Cost to implement is irrelevant. Recommend year Long-Term implementation.
5	Extremely low priority project, often in a low use area. Cost to implement is irrelevant. Recommend Long-Term implementation.



## PRIORITY 1A. PRIMARY RECREATIONAL VISITOR APPROACH AND ENTRANCE AREAS, PARKING LOTS

Park	Location	Total Spaces	Total # of HC Spaces	# that are Van Accessible	Required HC Spaces	Required Van Spaces	Space Meet All Requirements	Notes	Cost (\$-\$\$\$)	Timeline	Priority Ranking
Huron Meadows	Acorn Ridge	53	5	1	3	1	Yes	Appears to meet all standards	\$\$	Long-Term	0
Huron Meadows	Sunset Ridge	55	3	1	2	1	Yes	Appears to meet all requirements	\$\$	Long-Term	0
Huron Meadows	Golf Course	118	5	1	5	1	Yes	Appears to meet all requirements	\$\$	Long-Term	0
Huron Meadows	Cedar Ridge	38	2	1	2	1	Yes	Appears to meet all requirements	\$\$	Long-Term	0

## PRIORITY 1B. PRIMARY RECREATIONAL VISITOR APPROACH AND ENTRANCE AREAS, ROUTES

Park	Location	Description	Justification/Solution	Cost (\$-\$\$\$)	Timeline	Priority Ranking
Huron Meadows	Acorn Ridge	Accessible walks desired connecting the parking lot, picnic shelter, restrooms, and accessible playground. 470' of path needed. Accessible parking spaces should be moved closer to the shelter.	Popular area for a variety of activities. No access paths at this time. Provide a surface that is firm and stable with a running slope no steeper than 5% and a cross slope not steeper than 2%, a minimum clear width of 36".	\$	Long-Term	1
Huron Meadows	Sunset Ridge	Accessible walk to and in front of the new trailhead. Recommend aggregate surface at this time.	Improved access desired. Very small project.	\$	Long-Term	2
Huron Meadows	Cedar Ridge	Recommend paving the accessible parking spaces that are there. Spaces and signs do not align with the paved access path.	Area is used for a variety of year-round activities. Busier than you might expect.	\$	Long-Term	2
Huron Meadows	Golf Course	Improved ramp access desired. 6' flares required on ramps. Recommend adding a walk in front of vehicles to avoid access route in parking lot. Ramp could be moved closer to the accessible spaces.	Improved access desired.	\$	Long-Term	5

## PRIORITY 2. ACCESS TO GOODS AND SERVICES RECREATIONAL VISITOR AREAS

Park	Location	Description	Justification/Solution	Cost (\$-\$\$\$)	Timeline	Priority Ranking
Huron Meadows	Golf Starter Building	Service Counter	Does not meet requirements. Provide a section of counter that is 28 inches to 36 inches and is at least 24 inches long in alterations.	\$	Long-Term	5

## PRIORITY 3. RESTROOMS THAT SUPPORT PRIMARY RECREATIONAL VISITOR AREAS

Park	Location	Description	Justification/Solution	Cost (\$-\$\$\$)	Timeline	Priority Ranking
Huron Meadows	Sunset Ridge	Restrooms need accessibility improvements	Front approach entrance does not meet 18" maneuvering clearance, adjust coat hook and grab bars, door needs closer and handles.	\$	Long-Term	2
Huron Meadows	Cedar Ridge	Restrooms need accessibility improvements	Grab bar adjustment, stall door needs closer and door pull	\$	Long-Term	3
Huron Meadows	Golf Starter Building	Restroom renovations needed.	Sign needs to be mounted on latch side and lowered in height, front approach not in compliance, threshold exceeds limit, lavatory needs insulation, move toilet, grab bars, stall width needs widening.	\$	Long-Term	5

## PRIORITY 7. PHYSICAL STRUCTURAL BARRIERS IN FACILITIES THAT IMPEDE PARK EMPLOYEE BUT NOT GENERAL PUBLIC

Park	Location	Total Spaces	Total # of HC Spaces	# that are Van Accessible	Required HC Spaces	Required Van Spaces	Space Meet All Requirements	Notes/Solution	Cost (\$-\$\$\$)	Time line	Priority Ranking
Huron Meadows	Golf Service Yard	0	0	0	0	0	NA	Accessible space may be needed. Low priority.	\$	Long-Term	5
Huron Meadows	Engineering Office	5	0	0	1	1	No	Accessible space may be needed. Low priority.	\$	Long-Term	5



**APPENDIX 2:**  
**FACILITIES TRANSITION**  
**PLAN-**  
**INDIAN SPRINGS METROPARK**



## Updates Since 2019

In 2019, the Metroparks Planning and Development Department conducted a thorough assessment of all physical barriers within the 13 Metroparks and published its inaugural ADA Transition Plan. In the first five-year update to the plan, it is important to recognize all construction and maintenance projects that have been done over the last five years and whether the work done meets ADA standards. Below is a summary of updates done at Indian Springs Metropark since 2019:

### **ADA Transition Plan Updates Since 2019**

<b>Park</b>	<b>Project</b>	<b>Description</b>	<b>Year</b>	<b>ADA Compliant</b>	<b>Comments</b>
Indian Springs	Accessible Parking Space Updates Throughout the Entire Park	Accessible parking space updates including space relocations, additions, width modifications, and sign replacements / additions where needed.	2019	Yes	
Indian Springs	Accessible Concrete Walk to Shade Canopy C	A 6' wide concrete walk was constructed from the Main Circulation Loop to the Shade Canopy Concrete Pad.	2020	Yes	
Indian Springs	Accessible Concrete Walk to Shade Canopy D	A 6' wide concrete walk was constructed from the Main Circulation Loop to the Shade Canopy Concrete Pad.	2020	Yes	
Indian Springs	Accessible Concrete Walk to Shade Canopy E	A 6' wide concrete walk was constructed from the Main Circulation Loop to the Shade Canopy Concrete Pad.	2020	Yes	
Indian Springs	Accessible Walkway Construction at North Meadowlark	A 10' wide asphalt trail was constructed connecting the Adventure Playground Area to the Meadowlark Restroom Building. Crosswalk striping was added across the park road in two locations. There are no tactile warning strips or signs at these crossing locations.	2020	Yes	Consider adding tactile warning strips in the future along with pedestrian crossing warning signs.
Indian Springs	Accessible Walkway Construction at South Meadowlark	A 10' wide asphalt trail was constructed connecting the accessible parking spaces to the South Meadowlark Picnic Shelter	2020	Yes	



Indian Springs	Accessible Walkway Striping at South Meadowlark	A 3' wide designated route was striped within the parking lot drive aisle connecting the South Meadowlark Picnic Shelter to the Meadowlark Restroom Building.	2020	Yes	This appears to meet ADA. A wider path and separated access route are desired in the future.
Indian Springs	Adventure Playground Development	A new playground area appropriate for ages 5-12 was constructed where the Maze was removed. The play area has a ramped composite structure, ADA harness swings, rubber surfacing, wood fiber surfacing, and a variety of there accessible features.	2023	Yes	Project not started. Verify completion will be in 2023.
Indian Springs	Fenced Playground Maze Removed	The existing maze at the Adventure Playground was removed along with the overlook structure.	2023	N/A	Access no longer needed to overlook.
Indian Springs	Hillside Slide Renovation at the Adventure Playground	The amount of rubber surfacing was reduced around this hillside slide.	2023	No	Access to the top of the slide remains two sets of stairs.
Indian Springs	Adventure Playground 5-12 Area	A new playground area was constructed with a composite structure, a set of swings (belt seats, friendship swings, ADA harness swing), a merry-go-round, track ride, and three person spring rocker. The composite structure has ramped access and a transfer station. Approximately 20% of the playground surface is rubber. The other 80% is engineered wood fiber meeting ADA requirements when maintained.	2024	Yes	

## **Accessibility Ranking**

Field surveying was completed by staff for facilities based on the 2010 standards checklist from the New England ADA Center (see Appendix 1. ADA Checklist). Once assessments were complete, facilities were prioritized based on factors including the DOJ recommended priorities, number of deficiencies, use level of facilities by park patrons, number of PSAs, and fees for use/participation. The field staff reported non-compliance with elements that are barriers, recommendations for compliance, magnitude of costs to remove barriers, and a general timeframe for work to be done.

The Huron-Clinton Metroparks ADA Priorities are as follows:

- Priority 1: Primary Recreational Visitor Approach and Entrance Areas
  - a. Priority 1A: Parking Lots
  - b. Priority 1B: Routes
- Priority 2: Access to Goods and Services at Recreational Visitor Areas
- Priority 3: Restrooms that Support Primary Recreational Visitor Areas
- Priority 4: Secondary Recreational Visitor Approach and Entrance Areas
  - a. Priority 4A: Parking Lots
  - b. Priority 4B: Routes
- Priority 5: Non-Essential Park User Recreational Support, Facility Services
- Priority 6: Facilities Needing Further Study for Future Use, Renovation, Replacement or Removal
- Priority 7: Physical Structural Barriers in Facilities that Impede Park Employee but not General Public

Within these priorities, a ranking system of 0-5 was used to determine what features to focus on bringing up to ADA standards first. The accessibility rankings are defined below:

## **Accessibility Ranking**

<b>Rating</b>	<b>Description</b>
0	Appears to meet all requirements
1	High priority in high use area and low cost to implement. Recommend Short-Term implementation
2	Priority project, often in a high use area with medium to high cost to implement. Recommend Medium-Term implementation.
3	Medium priority project, often in a medium use area with high cost to implement. Recommend Medium-Term implementation.
4	Low priority project, often in a low use area. Cost to implement is irrelevant. Recommend year Long-Term implementation.
5	Extremely low priority project, often in a low use area. Cost to implement is irrelevant. Recommend Long-Term implementation.

## PRIORITY 1A. PRIMARY RECREATIONAL VISITOR APPROACH AND ENTRANCE AREAS, PARKING LOTS

Park	Location	Total Spaces	Total # of HC Spaces	# that are Van Accessible	Required HC Spaces	Required Van Spaces	Space Meet All Requirements	Notes	Cost (\$-\$\$\$)	Timeline	Priority Ranking
Indian Springs	Golf Course	116	5	5	5	1	Yes	Appears to meet all requirements.	\$\$	Long-Term	0
Indian Springs	South Meadowlark	100	4	4	4	1	Yes	Appears to meet all requirements. Recommend moving spaces closer to the shelter when access walks are constructed.	\$\$	Long-Term	0
Indian Springs	North Meadowlark	91	4	2	4	2	Yes	Appear to met all requirements.	\$\$	Long-Term	0
Indian Springs	Environmental Discovery Center	103	7	7	5	1	Yes	Appears to meet all requirements.	\$\$\$	Long-Term	0

## PRIORITY 1B. PRIMARY RECREATIONAL VISITOR APPROACH AND ENTRANCE AREAS, ROUTES

Park	Location	Description	Justification/Solution	Cost (\$-\$\$\$)	Timeline	Priority Ranking
Indian Springs	Shelters C, D, & E	Access walks to the three small rental shade structures.	Very short segments required. 70' total. Accessible tables have been ordered for these shelters. Provide a surface that is firm and stable with a running slope no steeper than 5% and a cross slope not steeper than 2%, a minimum clear width of 36".	\$	Long-Term	1
Indian Springs	North Meadowlark	Improve access connecting the Spray 'N' Play and South Meadowlark restroom building.	Should be grouped with other access improvement projects. 280' of path required. Provide a surface that is firm and stable with a running slope no steeper than 5% and a cross slope not steeper than 2%, a minimum clear width of 36".	\$	Long-Term	1
Indian Springs	North Meadowlark	Accessible walk connecting the parking lot, shelter, and restrooms.	Will likely become the more popular shelter when the North Martindale playground is removed. Provide a surface that is firm and stable with a running slope no steeper than 5% and a cross slope not steeper than 2%, a minimum clear width of 36".	\$	Long-Term	1
Indian Springs	South Meadowlark	Accessible walk connecting the parking lot, shelter, and restrooms.	When the Meadowlark playground is removed this may become less popular than the North Martindale. This also requires a longer path. Provide a surface that is firm and stable with a running slope no steeper than 5% and a cross slope not steeper than 2%, a minimum clear width of 36".	\$	Long-Term	1
Indian Springs	Golf Course	Improved ramp access.	6' flares required on ramps.	\$	Long-Term	5

## PRIORITY 2. ACCESS TO GOODS AND SERVICES RECREATIONAL VISITOR AREAS

Park	Location	Description	Justification/Solution	Cost (\$-\$\$\$)	Timeline	Priority Ranking
Indian Springs	EDC	Lower signs and raise letters/braille. Clear floor space for light switches not met. Service counters for both main counter and banquet room exceed height limit	Does not meet requirements.	\$	Long-Term	1
Indian Springs	Golf Starter Building	Service Counter	Does not meet requirements. Provide a section of counter that is 28 inches to 36 inches and is at least 24 inches long in alterations.	\$	Long-Term	5

## PRIORITY 3. RESTROOMS THAT SUPPORT PRIMARY RECREATIONAL VISITOR AREAS

Park	Location	Description	Justification/Solution	Cost (\$-\$\$\$)	Timeline	Priority Ranking
Indian Springs	EDC	Restrooms need accessibility improvements	Grab bar adjustment. Provide a side grab bar a minimum of 42" long and a maximum of 12" from th corner. The grab bar should be mounted 33" to 36" to the top of the grab bar. Stall door needs closer and door pull	\$	Long-Term	1
Indian Springs	Meadowlark	Restrooms need accessibility improvements	Toilet needs moving, front approach to stall does not meet standard, door not self closing, stall width needs widening.	\$	Long-Term	3
Indian Springs	Golf Starter Building	Restrooms need accessibility improvements	Sign relocation, door knob replacement and closer, mens privacy wall, coat hooks, move toilet, grab bars	\$	Long-Term	5

## PRIORITY 5. NON-ESSENTIAL PARK USER RECREATIONAL SUPPORT, FACILITY SERVICES

Park	Location	Description	Justification/Solution	Cost (\$-\$\$\$)	Timeline	Priority Ranking
Indian Springs	Office	Readjust door closer, secure carpet	Does not meet standards. Adjust the closer and provide a mat with a heavier backing or tape the mat to the floor.	\$	Long-Term	5





**APPENDIX 2:**  
**FACILITIES**  
**TRANSITION PLAN-**  
**KENSINGTON METROPARK**



## Updates Since 2019

In 2019, the Metroparks Planning and Development Department conducted a thorough assessment of all physical barriers within the 13 Metroparks and published its inaugural ADA Transition Plan. In the first five-year update to the plan, it is important to recognize all construction and maintenance projects that have been done over the last five years and whether the work done meets ADA standards. Below is a summary of updates done at Kensington Metropark since 2019:

### **ADA Transition Plan Updates Since 2019**

<b>Park</b>	<b>Project</b>	<b>Description</b>	<b>Year</b>	<b>ADA Compliant</b>	<b>Comments</b>
Kensington	Widening of East Boat Launch Parking Lot	Aggregate was added on the south side of the East Boat Launch Parking Lot extending the length of the trailer parking spaces.	2019	No	The accessible trailer parking spaces should be lengthened like the others.
Kensington	Accessible Parking Space Updates Throughout the Entire Park	Accessible parking space updates including space relocations, additions, width modifications, and sign replacements / additions where needed.	2019	Yes	
Kensington	Accessible Walkway Construction at Spring Hill	The walkway to the vault latrines was replaced when the CXT unit was installed.	2019	Yes	Need an updated ADA checklist for the restroom approach.
Kensington	Asphalt Trail Connector	A short connector was constructed linking the Boat Rental Complex to the hike-bike trail.	2019	Yes	
Kensington	Major Trailhead & Bike / Wheelchair Repair Station	A major trailhead was constructed along the looped hike-bike trail at the West Boat Launch. A bike-repair / wheelchair repair station was installed on concrete pavement adjacent to the hike-bike trail.	2019	Yes	
Kensington	Major Trailhead & Bike / Wheelchair Repair Station	A major trailhead was constructed along the looped hike-bike trail at the East Boat Launch. A bike-repair / wheelchair repair station was installed on concrete pavement adjacent to the hike-bike trail.	2019	Yes	

Kensington	Nature Center Exhibit Updates	Several exhibits were updated throughout the Nature Center	2019	Yes	
Kensington	Vault Latrine Replacement at Spring Hill	The vault latrines were replaced with a CXT Unit with two unisex restrooms.	2019	Yes	Verify compliance by completing an ADA checklist for restrooms.
Kensington	(Shelter A) East Boat Launch Picnic Shelter Renovation	Nine 8' long picnic tables installed and secured to the concrete floor ensuring layout of tables allows for accessibility to all tables. One accessible swivel grill installed on a new 15' x 30' concrete pad.	2020	Yes	Extra tables are occasionally dragged on to pavement making some areas inaccessible at times. There is an access route to the shelter.
Kensington	(Shelter F) Playfield East Picnic Shelter Renovation	Fourteen 8' long picnic tables installed and secured to the concrete floor ensuring layout of tables allows for accessibility to all tables. One accessible swivel grill installed on a new 15' x 28' concrete pad.	2020	Yes	Extra tables are occasionally dragged on to pavement making some areas inaccessible at times. There is an access route to the shelter.
Kensington	(Shelter K) Spring Hill Picnic Shelter Renovation	Nine 8' long picnic tables installed and secured to the concrete floor ensuring layout of tables allows for accessibility to all tables. One accessible swivel grill installed on a new 15' x 15' concrete pad.	2020	Yes	Extra tables are occasionally dragged on to pavement making some areas inaccessible at times. There is an access route to the shelter.
Kensington	(Shelter M) North Hickory Ridge Picnic Shelter Renovation	Nine 8' long picnic tables installed and secured to the concrete floor ensuring layout of tables allows for accessibility to all tables. One accessible swivel grill installed on a new 15' x 22' concrete pad.	2020	Yes	Extra tables are occasionally dragged on to pavement making some areas inaccessible at times. There is no access route to the shelter.
Kensington	Accessible Walkway Resurfacing at the Turtle Head Comfort Station	The existing 10' wide walkway was resurfaced from the parking lot to the restroom building.	2020	Yes	Consider paving in front of the accessible van spaces in the future.
Kensington	Bike Hoops at Administrative Office	Three bike hoops installed on concrete pavement at the Administrative Office.	2020	Yes	
Kensington	Hike-Bike Trail Reconstruction	The 10' wide asphalt trail near the Kent Lake Park Entrance Road I-96 Interchange was resurfaced.	2020	Yes	

Kensington	Small Animal Barn Addition at Farm Center	A new Small Animal Barn was added.	2020	Yes	The facility was not accessible when opened in 2020 but was made accessible when new walks were constructed to it in 2021.
Kensington	Accessible Benches at Farm Center	Four benches were installed on concrete pads with companion wheelchair spaces adjacent to them.	2021	Yes	
Kensington	Accessible Picnic Table at Farm Center	An accessible picnic table was placed on a large concrete pad with connections made to new accessible walks.	2021	Yes	
Kensington	Accessible Walkway Construction at Farm Center	The main looped walkway was repaved within the Farm Center Complex. Access was added to a Small Animal Building.	2021	Yes	
Kensington	Hike-Bike Trail Reconstruction	The 10' wide asphalt trail from the Nature Center Entrance Drive to the Boat Rental Entrance Drive was resurfaced.	2021	Yes	
Kensington	Maple Beach Accessible Beach Mats	Beach mats were purchased and installed providing access to the water's edge.	2021	Yes	There are problems at times with the transitions from concrete pavement to sand.
Kensington	Martindale Beach Accessible Beach Mats	Beach mats were purchased and installed providing access to the water's edge.	2021	Yes	There are problems at times with the transitions from concrete pavement to sand.
Kensington	Ice Skating Rink Development	A new skating rink area was created at the Orchard Picnic Area.	2022	No	An accessible route is needed to the rink.
Kensington	Temporary Toll Booth Addition near Golf Starter Building	Temporary toll booth installed along aggregate roadway.	2022	No	Toll booth not designed for accessibility. Building is too small and has a step up.
Kensington	Accessible Floating Kayak Launch at West Boat Launch	A new floating launch, accessible launch, and transfer station were installed east of the boat launch. Pea stone launch areas were also constructed on both sides of the boat launch.	2022	Yes	

Kensington	Accessible Parking Lot Striping Updates at West Boat Launch	Striping and signage were updated near the West Boat Launch. Accessible routes were striped between existing accessible parking spaces and the new walks constructed near the Picnic Shelter.	2022	Yes	Cross slopes of the striped access routes are a bit steep in places. Close enough for now. Correction of the slopes to be addressed in a future parking lot renovation project.
Kensington	Accessible Picnic Units at West Boat Launch	Two accessible tables and grills were installed on concrete pads with access walks to accessible parking.	2022	Yes	
Kensington	Accessible Water Pump at West Boat Launch Picnic Shelter	A concrete walk was constructed connecting the water pump, shelter, and adjacent walks.	2022	Yes	
Kensington	Accessible West Boat Launch and West Boat Launch Picnic Shelter Parking Area Development	Four accessible spaces were located close to the shelter and launch. One of the spaces is deep enough for trailer parking. 6' wide concrete walks connect these spaces to various amenities in the area.	2022	Yes	
Kensington	Amphitheater Renovation at Farm Center	The tiered amphitheater was renovated. Accessible wheelchair spaces are available in the front row.	2022	Yes	
Kensington	Fit Trail Removal	The existing fit trail was removed	2022	N/A	Access to this trail is no longer needed.
Kensington	Hike-Bike Trail Reconstruction	The 10' wide asphalt trail from East Boat Launch past the Nature Center Entrance Drive was resurfaced along with a section from Martindale Beach to the crossing of Potawatomi Drive at Playfield.	2022	Yes	
Kensington	Labyrinth on Island Road	The Dave Kirbach Memorial Labyrinth was constructed at the Island Road Parking Lot. Accessible walks are constructed of concrete and brick pavers.	2022	Yes	
Kensington	Maple Beach Accessible Walkway Improvements	New concrete walks were constructed providing access from the upper lot to the hike-bike trail, beach, playground, and restroom building.	2022	Yes	A connector path was added in 2024 correcting an issue at the upper walkway.
Kensington	Maple Beach Bike Rack	A bike rack was installed next to an accessible walk.	2022	Yes	Bike hoops are preferred and can accommodate different types of bikes.
Kensington	Maple Beach Outdoor Shower	An outdoor shower was installed near the Baypoint Beach Restroom Building.	2022	Yes	

Kensington	Maple Beach Playground Replacement	The themed pirate ship playground was replaced with a large universal accessible playground with 100% rubber surfacing and artificial turf surfacing. 6' and 8' wide walks connect the facility to other walks and the hike-bike trail.	2022	Yes	
Kensington	Maple Beach Restroom Building Replacement	The replacement restroom building was constructed with men's, women's, and two family changing restrooms.	2022	Yes	
Kensington	Maple Beach Swing Replacement	The existing swings were replaced with a new set of 3 Bay Swings, (2) belt swings, (2) tot swings, and (2) ADA harness swings. A 6' wide concrete walk and concrete ramp were installed to and into the playground mulch.	2022	Yes	
Kensington	Nature Center Amphitheater	Aggregate amphitheater area constructed with accessible walks and wheelchair companion seating next to benches. Access provided around new fire pit.	2022	Yes	
Kensington	Sand Volleyball Court Removed at Spring Hill	The Spring Hill Sand Volleyball Court was removed and replaced by Swings.	2022	N/A	Access to the sand court area is no longer needed.
Kensington	Spring Hill Swing Replacement and Relocation	The existing swings were replaced with a new set of 3 Bay Swings, (2) Belt Swings, (2) Tot Swings, and (2) ADA Harness Swings. A 6' wide aggregate path and aggregate ramp was installed to and into the playground mulch. Plastic edging surrounds the play area. The swings were moved closer to the picnic shelter, lot, and paved walks.	2022	Yes	
Kensington	Vault Latrine Addition at West Boat Launch	A new CXT Unit was installed near the Boat Launch. The unit as accessible walks to it and two unisex stalls.	2022	Yes	
Kensington	(Shelter C) North Martindale Picnic Shelter Renovation	Fifteen 6' long and two 8' long picnic tables installed and secured to the concrete floor ensuring layout of tables allows for accessibility to all tables. One accessible swivel grill was installed on a new 15' x 33'-11" concrete pad.	2023	Yes	New tables installed. New large swivel grill installed. There is an access route to the shelter. Table layout is slightly different than the planned layout but works for ADA.

Kensington	(Shelter J) Orchard Picnic Shelter Renovation	Fourteen 8' long picnic tables installed and secured to the concrete floor ensuring layout of tables allows for accessibility to all tables. One accessible swivel grill installed on a new 15' x 15' concrete pad.	2023	Yes	Extra tables are occasionally dragged on to pavement making some areas inaccessible at times. There is an access route to the shelter.
Kensington	(Shelter O) West Boat Launch Picnic Shelter Renovation	Ten 8' long picnic tables installed and secured to the concrete floor ensuring layout of tables allows for accessibility to all tables. One accessible swivel grill installed on a new 15' x 34'-2" concrete pad.	2023	Yes	Extra tables are occasionally dragged on to pavement making some areas inaccessible at times. There is an access route to the shelter.
Kensington	Accessible Beach Chair and Floating Chair at Martindale Beach	A floating wheelchair and sand beach wheelchair were purchased for use at Eastwood Beach.	2023	Yes	
Kensington	Baseball Field Removed at Playfield Picnic Area	The baseball field in the southwest corner of Playfield Picnic Area was removed. Area is now used for event overflow parking and an open field space.	2023	N/A	Access to baseball field no longer needed.
Kensington	Baseball Field Removed at South Martindale Beach	The baseball field south of Martindale Beach was removed.	2023	N/A	Access to baseball field no longer needed.
Kensington	Bench Installations at Baypoint Beach	Backless benches were installed on the concrete pad overlooking Kent Lake just outside the restroom building. Companion wheelchair spaces are provided next to each bench.	2023	Yes	
Kensington	Donor Bench Installations Along Looped Hike-Bike Trail	Approximately fifteen benches were installed on concrete pads adjacent to the trails. Companion wheelchair spaces are provided next to each bench.	2023	Yes	
Kensington	Maple Beach Accessible Parking Space Striping	The location of the accessible parking spaces were moved. New striping and signage was added.	2023	Yes	
Kensington	Grit Freedom Chair	An accessible wheelchair was purchased for public use at the Nature Center.	2023	Yes	
Kensington	North Martindale Beach Accessible Picnic Unit	An accessible picnic unit was constructed with an accessible picnic table and small grill. A new concrete pad and concrete walk connect them to an existing asphalt path leading to the parking lot.	2023	Yes	

Kensington	Fit Trail Development at the East Boat Launch Upper Lot	Fit trail stations were located along existing asphalt paths. All of the stations have playground mulch or aggregate surface access. Three of the eleven units are considered accessible meeting the 2 / 20% site feature accessible rule.	2024	Yes	This was a small recreation grant project.
Kensington	Disc Golf Course Restroom	A new accessible vault latrine was added at the Disc Golf Course. An aggregate path connects new parking spaces to the restroom facility.	2024	Yes	Future work planned in the area includes accessible aggregate walks to the both, shelter, and starting holes.
Kensington	Disc Golf Course Accessible Parking	Three accessible concrete van parking spaces were added to support the vault restroom facility being added.	2024	Yes	Future work planned in the area includes accessible aggregate walks to the both, shelter, and starting holes.
Kensington	Maple Beach Concrete Walk Segment	A short concrete walk section was added providing the connection of accessible parking , the hike-bike trail, and the walk leading down to the restroom building.	2024	Yes	This walk segment corrects an issue created in 2023 when this segment was removed from the Maple Beach Restroom Project.
Kensington	North Martindale Accessible Picnic Table and Grill	A new accessible picnic table and grill were secured to a new concrete pad along the asphalt walk leading to the North Martindale Picnic Shelter and Restroom Building. Stickers were added to the ends of the table to indicate accessible seating is available.	2024	Yes	This project was added to a grant project for beach wheelchairs.
Kensington	Large Beach Chair Photo Spot	A large colorful beach chair was installed in a turf area at Maple Beach.	2024	No	Access could be improved making the photo spot more inclusive.



## **Accessibility Ranking**

Field surveying was completed by staff for facilities based on the 2010 standards checklist from the New England ADA Center (see Appendix 1. ADA Checklist). Once assessments were complete, facilities were prioritized based on factors including the DOJ recommended priorities, number of deficiencies, use level of facilities by park patrons, number of PSAs, and fees for use/participation. The field staff reported non-compliance with elements that are barriers, recommendations for compliance, magnitude of costs to remove barriers, and a general timeframe for work to be done.

The Huron-Clinton Metroparks ADA Priorities are as follows:

- Priority 1: Primary Recreational Visitor Approach and Entrance Areas
  - a. Priority 1A: Parking Lots
  - b. Priority 1B: Routes
- Priority 2: Access to Goods and Services at Recreational Visitor Areas
- Priority 3: Restrooms that Support Primary Recreational Visitor Areas
- Priority 4: Secondary Recreational Visitor Approach and Entrance Areas
  - a. Priority 4A: Parking Lots
  - b. Priority 4B: Routes
- Priority 5: Non-Essential Park User Recreational Support, Facility Services
- Priority 6: Facilities Needing Further Study for Future Use, Renovation, Replacement or Removal
- Priority 7: Physical Structural Barriers in Facilities that Impede Park Employee but not General Public

Within these priorities, a ranking system of 0-5 was used to determine what features to focus on bringing up to ADA standards first. The accessibility rankings are defined below:

## **Accessibility Ranking**

<b>Rating</b>	<b>Description</b>
0	Appears to meet all requirements
1	High priority in high use area and low cost to implement. Recommend Short-Term implementation
2	Priority project, often in a high use area with medium to high cost to implement. Recommend Medium-Term implementation.
3	Medium priority project, often in a medium use area with high cost to implement. Recommend Medium-Term implementation.
4	Low priority project, often in a low use area. Cost to implement is irrelevant. Recommend year Long-Term implementation.
5	Extremely low priority project, often in a low use area. Cost to implement is irrelevant. Recommend Long-Term implementation.

## PRIORITY 1A. PRIMARY RECREATIONAL VISITOR APPROACH AND ENTRANCE AREAS, PARKING LOTS

Park	Location	Total Spaces	Total # of HC Spaces	# that are Van Accessible	Required HC Spaces	Required Van Spaces	Space Meet All Requirements	Notes	Cost (\$-\$\$\$)	Timeline	Priority Ranking
Kensington	Administrative Office	74	3	2	3	1	Yes	Appears to meet all requirements	\$\$	Long-Term	0
Kensington	West Boat Launch	208	8	3	7	2	Yes	Appears to meet all requirements.	\$\$\$	Long-Term	0
Kensington	Nature Center	92	4	1	4	1	Yes	Appears to meet all requirements.	\$\$\$	Long-Term	0
Kensington	Baywoods	196	7	2	7	2	Yes	Appears to meet all requirements	\$\$	Long-Term	0
Kensington	Spring Hill	59	4	1	3	1	Yes	Appears to meet all standards	\$\$	Long-Term	0

Kensington	Farm Center	117	6	2	5	1	Yes	Recommend grouping with the Farm Center Overflow lot total. 181 spaces will require 6 accessible spaces .	\$\$\$	Long-Term	0
Kensington	Farm Center Overflow (gravel)	60	0	0	0	0	Yes	Accessible spaces may be needed . Recommend grouping with the Farm Center parking lot total.	\$\$	Long-Term	0
Kensington	Shore Fishing	96	4	1	4	1	Yes	Appears to meet all	\$\$	Long-Term	0

								standards			
Kensington	North Martindale	388	11	2	8	1	Yes	Appears to meet standards	\$\$\$	Long-Term	0
Kensington	South Martindale	395	8	1	8	1	Yes	Appears to meet standards	\$\$\$	Long-Term	0
Kensington	East Boat Launch Upper Lot	100	5	1	4	1	Yes	Appears to meet standards	\$\$	Long-Term	0
Kensington	Golf Course	123	5	1	4	1	Yes	Appears to meet all requirements	\$\$	Long-Term	0
Kensington	Boat Rental	191	6	2	5	1	Yes	Appears to meet all requirements	\$\$	Long-Term	0
Kensington	Maple Beach	631	10	0	10	3	Yes	Appears to meet all requirements	\$\$\$	Long-Term	0
Kensington	Playfield East	36	2	1	2	1	Yes	Appears to meet	\$\$	Long-Term	0

								all require ments			
Kensington	East Boat Launch Lower Lot	65	6	2	2	1	Yes	Appear s to meet all require ments	\$\$	Long- Term	0
Kensington	North Hickory	64	3	1	3	1	Yes	Appear s to meet all require ments	\$\$	Long- Term	0
Kensington	Playfiel d North	52	3	1	3	1	Yes	Appear s to meet all require ments	\$\$	Long- Term	0
Kensington	South Hickory	101	5	1	5	1	Yes	Appear s to meet all require ments	\$\$	Long- Term	0
Kensington	Turtleh ead	131	6	2	5	1	Yes	Appear s to meet all require ments	\$\$	Long- Term	0
Kensington	Possu m Hollow Restro om	158	7	3	6	1	Yes	Appear s to meet all	\$\$	Long- Term	0

								require ments			
Kensington	East Boat Launch / South Martind ale	65	6	1	6	1	Yes	Appear s to meet all require ments	\$\$	Long- Term	0
Kensington	Orchar d	74	4	1	3	1	Yes	Appear s to meet all require ments	\$\$	Long- Term	0
Kensington	Windfal l Hill	83	4	2	4	2	Yes	Access ible route to shelter, not high priority	\$	Long- Term	5

## PRIORITY 1B. PRIMARY RECREATIONAL VISITOR APPROACH AND ENTRANCE AREAS, ROUTES

Park	Location	Description	Justification/Solution	Cost (\$-\$\$\$)	Timeline	Priority Ranking
Kensington	Boat Rental	Reconstruct accessible ramps and relocate handicap parking spaces.	One of our most used facilities in the park. Group with the connector to the hike-bike trail in the same area. Ramp needs handrail extensions at the top and bottom of the ramp that extend out at least 12" and are parallel to the ground surface. Comply with all other ramp standards.	\$	Long-Term	1
Kensington	Boat Rental	Accessible walk desired linking the hike-bike trail to the boat rental facility.	One of our most used facilities in the park. Group with the handicap ramps in the same area.	\$	Long-Term	1
Kensington	Maple Beach	Improved ramp access desired with 6' flares.	Reconstruct ramp as part of the Maple Beach Redevelopment. Short trail segment required.	\$	Long-Term	1
Kensington	Maple Beach	Accessible path desired from the parking lot to the hike-bike trail.	Reconstruct ramp as part of the Maple Beach Redevelopment. Short trail segment required.	\$	Long-Term	1
Kensington	Nature Center	Accessible walk desired to and in front of the trailhead structure.	Busy trailhead. Very small area needing aggregate.	\$	Long-Term	1
Kensington	North Martindale Beach Connector Trail	Accessible walk desired connecting the North Martindale picnic area to the Beach Activity Area. 270' of walk needed to connect existing paths.	There is no access between the North Martindale shelter and Beach Activity Area at this time. One of the most rented shelters in the park.	\$	Long-Term	1

Kensington	South Martindale Connector Trail	Accessible walk desired connecting the South Martindale path to the Beach Activity Area. 420' of walk needed.	Safety concern, trail outlets at main drive into Martindale Beach. Other option is to remove the South Martindale Beach path.	\$	Long-Term	1
Kensington	Nature Center	Accessible walk desired connecting the hike-bike trail to the Nature Center.	Try and draw trail users to the Nature Center.	\$	Long-Term	1
Kensington	North Hickory	Accessible walk desired connecting the parking lot, picnic shelter, and restroom building.		-	Completed	1
Kensington	West Boat Launch Finger Piers	Accessible finger piers and access to the finger piers desired at the boat launch.	Very busy launch area.	-	Completed	1
Kensington	Orchard	Fix asphalt opening on route greater than 1/2 inch. Fix gap in concrete of door entrance threshold	Remove this section and provide a surface that is firm and stable and gaps no wider than 1/2" and no deeper than 1/2"	\$	Long-Term	1
Kensington	Farm Center	Improved access desired at the Farm Center. Walks exceed 5% in many locations. Recommend signing the accessible routes within the facility.	Very busy part of the park. The area should have accessible facilities.	\$\$	Long-Term	3
Kensington	South Martindale	Accessible ramp desired at the drop off area to the beach.	Other ramps are provided nearby but not at the preferred location where the walks split.	\$	Long-Term	3



	Drop Off Area					
Kensington	South Martin dale Shelter	Accessible walks desired connecting the picnic shelter and restrooms.	No access walks at this time. Reconsider restroom building location to minimize walks and increase use of facilities.	\$	Long-Term	3
Kensington	West Playfield	Accessible walks desired connecting the parking lot, restrooms, remote shelter, and remote accessible playground.	No access walks at this time. Consider relocating shelter and playground closer to a lot in the future.	\$	Long-Term	3
Kensington	South Martin dale Shelter	Improved access from accessible spaces desired.	Walkway desired in front of parking spaces to avoiding using the drive aisle	\$	Long-Term	3
Kensington	Possum Hollow Restroom	Bathroom entrance needs concrete repair.	Remove this section and provide a surface that is firm and stable	\$	Long-Term	3
Kensington	West Boat Launch	Accessible walk desired connecting the picnic shelter and restrooms. Recommend modifying walk alignments around the restroom building and improving access to the hike-bike trail near the restrooms at the same time.	Complete	-	Completed	4

Kensington	Living History Area	Accessible walks desired to and around the Living History Area.	Popular area for a variety of activities. Area continues to grow. No access at this time.	\$	Long-Term	4
Kensington	Shore Fishing	Accessible walks desired connecting the parking lot and restrooms. Access to the kayak launch area should be considered.	No access walks or accessible parking at this time.	\$	Long-Term	4
Kensington	Mitten Bay	Accessible walks desired connecting the parking lot, restrooms, and walks around the marina.	Some topography issues and lengthy walk needed. Provide a surface that is firm and stable with a running slope no steeper than 5% and a cross slope not steeper than 2%, a minimum clear width of 36"	\$	Long-Term	5
Kensington	South Hickory	Accessible walks desired connecting the parking lot, picnic shelter, and restrooms.	No access walks at this time. Topography makes this difficult. Consider relocating shelter.	\$	Long-Term	5
Kensington	Baywoods	Accessible walk desired connecting the restroom building and picnic shelter.	No access walk at this time. Topography makes this difficult. Consider relocating shelter in the future.	\$	Long-Term	5
Kensington	Park Office	Improved ramp access desired.	6' flares required on ramps.	\$	Long-Term	5
Kensington	Boat Rental	Accessible walks desired connecting the parking lot, boat rental building, and kayak launch area.	Topography issues and there is not an accessible launch at this time.	\$	Long-Term	5

## **PRIORITY 2. ACCESS TO GOODS AND SERVICES RECREATIONAL VISITOR AREAS**

<b>Park</b>	<b>Location</b>	<b>Description</b>	<b>Justification/Solution</b>	<b>Cost (\$-\$\$\$)</b>	<b>Timeline</b>	<b>Priority Ranking</b>
Kensington	Nature Center	Nature Center needs minor ADA improvements.	Clear floor space for light switches, door knobs	\$	Long-Term	1
Kensington	Boat Rental	Service Counter, Signs	Does not meet requirements.	\$	Long-Term	3

## PRIORITY 3. RESTROOMS THAT SUPPORT PRIMARY RECREATIONAL VISITOR AREAS

Park	Location	Description	Justification/Solution	Cost (\$-\$\$\$)	Timeline	Priority Ranking
Kensington	Farm Center	Restroom building needed.	Popular area used for many activities	\$\$	Long-Term	1
Kensington	Nature Center	Restrooms need accessibility improvements. Recently renovated but not to ADA standards.	Sign not on latch side, change door swing and latch side of outside door to bathrooms, change door swing but not latch side of inside door of bathrooms. Mirror greater than 40 inches. Soap dispenser greater than 44 inches. Centerline of water closet exceeds 16-18 inches. Clearance of stall closet not met. Grab bar adjustments, door pulls needed for stalls.	\$	Long-Term	1
Kensington	Equestrian Staging	Restroom building needed. Locate close to hike-bike trail.	Restroom will serve two user groups. Water needed for horses. None at this time.	\$\$	Long-Term	3
Kensington	Possom Hollow	Restroom renovations needed.	Install tactile sign in proper location, remove front approach obstructions, concrete work to level threshold, insulation for pipes, adjust hand dryer, alter compartment for 60" clearance, install grab bars, move flush control,	\$	Long-Term	3
Kensington	Playfield	One of the last remaining old style pit toilets in the park system.	Consider eliminating because of proximity to existing flush restrooms or relocate so facilities are spread out.	\$	Long-Term	3
Kensington	East Boat Launch	One of the last remaining old style pit toilets in the park system. Consider replacing with a Pre-Fab Restroom Building. Access walks to existing restrooms may allow these to be removed.	Consider relocating shelter closer to restrooms and eliminating pit toilets.	\$	Long-Term	3
Kensington	Boat Rental	Restroom renovations needed.	Women's front approach, coat hook and women's toilet partition, men's toilet compartment needs altering.	\$	Long-Term	3

Kensington	Orchard Restroom	Restroom renovations needed.	Relocate signs, lower mirrors, alter compartment for 60" width in stalls, mens doe not have 12" clearance between grab bar and projecting object above, install rear grab bar, move flush control or reconfigure water closet. Remove obstructions to front approach.	\$	Long-Term	3
Kensington	Mitten Bay	One of the last remaining old style pit toilets in the park system. Consider replacing with a Pre-Fab Restroom Building.	Consider improving facilities for boaters.	\$	Long-Term	4
Kensington	Shore Fishing	One of the last remaining old style pit toilets in the park system. Consider replacing with a Pre-Fab Restroom.	Consider improving facilities for fishersman and those launching kayaks.	\$	Long-Term	4
Kensington	Disc Golf Course	Restroom building needed.	Consider adding restrooms for Disc Golf Users. Course is being expanded to 36 holes and only has porta-johns.	-	Completed	5
Kensington	Group Camp	Five restrooms currently located in the Group Camp.	Consider replacing with one or two Pre-Fab Restroom Buildings. Consider locating one on the west side of the river that can be used by multiple sites.	\$	Long-Term	5
Kensington	Park Office	Restrooms need accessibilitiy improvements.	Does not meet clear floor space in bathroom. Coat hook needs adjusting. Mens lavatory does not meet clear floor space. Pipes need insulating. Soap dispenser needs adjusting. Water closet does not meet clearance width. Stall door width not met and door pulls.	\$	Long-Term	5

## PRIORITY 4A. SECONDARY RECREATIONAL VISITOR APPROACH AND ENTRANCE AREAS, PARKING LOTS

Park	Location	Total Spaces	Total # of HC Spaces	# that are Van Accessible	Required HC Spaces	Required Van Spaces	Space Meet All Requirements	Notes/Solution	Cost (\$-\$\$\$)	Timeline	Priority Ranking
Kensington	Island Road North Lot	40	2	2	2	1	Yes	Appears to meet all requirements.	-	Completed 2019	0
Kensington	Island Road South Lot	40	2	1	2	1	Yes	Appears to meet all requirements	-	Completed 2019	0
Kensington	Park Office	24	2	1	1	1	No	Signs appear to be installed too short. Striped van aisle needed. Van sign needed. Fix crumbled concrete at door threshold. Secure entrance carpet. Perm. Signs would need concrete cored	\$	Long-Term	1
Kensington	General Motors Road Lot	18	0	0	1	1	No	An accessible space may be required. Low priority.	\$	Long-Term	2
Kensington	Mitten Bay (gravel)	40	0	0	2	1	No	Accessible spaces needed. Recommend locating close to the access path to the boat slips and hike-bike trail. Low priority.	\$	Long-Term	3
Kensington	Disc Golf (gravel)	48	0	0	2	1	No	Accessible spaces may be needed. Low priority. Locate accessible spaces closest to the starter booth.	-	Completed	4

Kensington	Canoe Camp/Livery	0	0	0	1	1	No	Suggest one ADA parking for van	\$	Long-Term	4
Kensington	Flagstaff (gravel)	23	0	0	1	1	No	Accessible spaces may be needed. Recommend grouping parking totals with the Turtlehead Lot. These are parallel parking spaces on aggregate. No accessible facilities in the area.	\$	Long-Term	5
Kensington	Playfield Roadside	34	0	0	2	1	No	Accessible parking spaces may be needed. Recommend grouping parking counts with the Possum Hollow.	\$	Long-Term	5
Kensington	Route 3 Overlook Parking	24	0	0	1	1	No	Not a parking lot	\$	Long-Term	5
Kensington	Overlook Parking (Office)	24	2	1	2	1	Yes	Appears to meet all requirements	\$	Long-Term	5
Kensington	Mill Site (Dawson Road) gravel	10	0	0	1	1	No	An accessible space may be required. Low priority.	\$	Long-Term	5
Kensington	Equestrian Staging	0	0	0	0	0	Yes	An accessible space may be required. No formal parking lot. Low priority.	\$	Long-Term	5
Kensington	Group Camp	0	0	0	0	0	Yes	Accessible spaces may be required. No formal parking lots. Low priority.	\$	Long-Term	5

## PRIORITY 4B. SECONDARY RECREATIONAL VISITOR APPROACH & ENTRANCE AREAS, ROUTES

Park	Location	Description	Justification/Solution	Cost (\$-\$\$\$)	Timeline	Priority Ranking
Kensington	General Motors Lot	Improved access desired from the lot to the hike-bike trail.	A more direct way to access the trail is desired.	\$	Long-Term	1
Kensington	Group Camp Amphitheater	Accessible walks desired connecting a parking area, camp site, and the amphitheater.	Low priority.	\$	Long-Term	2
Kensington	Windfall	Accessible walks desired connecting the parking lot, shelter, and restrooms.	Area is closed most of the time. Only use is when rented. Consider relocation of restrooms closer to the hike-bike trail for increased use. May want to remove facilities if the area is not opened to the public.	\$	Long-Term	2
Kensington	Playfield Vault Latrines	Accessible walk desired to the women's restroom.	Men's has an access walk. Women's doesn't.	\$	Long-Term	2
Kensington	Group Camp Sites	Accessible walks desired connecting the parking lot, restrooms, fire pit area, and accessible camp site.	Consider having one designated accessible camp site.	\$	Medium-Term	2
Kensington	Equestrian Staging Area	Accessible walk desired in front of the trailhead structure.	Low priority. Provide a surface that is firm and stable with a running slope no steeper than 5% and a cross slope not steeper than 2%, a minimum clear width of 36" .	\$	Long-Term	3
Kensington	Administrative Office	Improved ramp access desired.	1:10 slope flares required on ramps.	\$	Long-Term	5
Kensington	Disc Golf Course	Accessible walks desired connecting the parking lot, starter building, porta johns, shelter, and kiosk structure.	Phase 1 complete - still need access to shelter	\$	Short-Term	5



## **PRIORITY 5. NON-ESSENTIAL PARK USER RECREATIONAL SUPPORT, FACILITY SERVICES**

<b>Park</b>	<b>Location</b>	<b>Description</b>	<b>Justification/Solution</b>	<b>Cost (\$-\$\$\$)</b>	<b>Timeline</b>	<b>Priority Ranking</b>
Kensington	Park Office	Service counter, entrance mats	Does not meet standards. Provide a section of counter that is 28" to 36" and is at least 24" long in alterations. Provide a mat with a heavier backing or tape the mat to the floor.	\$	Long-Term	5
Kensington	Office	Service Counter	Does not meet standards. Provide a section of counter that is 28" to 36" and is at least 24" long in alterations.	\$	Long-Term	5

## PRIORITY 6. FACILITIES NEEDING FURTHER STUDY FOR FUTURE USE

Park	Location	Description	Justification/Solution	Cost (\$-\$\$\$)	Timeline	Priority Ranking
Lake Erie	Marina Building	Goods and services accessibilitiy improvements.	Interior doors do not meet threshold vertical height limit. Carpet is not secured along edges. Move garbage can from obstructing light switch. Service counter is higher than 36 inches.	\$	Long-Term	5

## PRIORITY 7. PHYSICAL STRUCTURAL BARRIERS IN FACILITIES THAT IMPEDE PARK EMPLOYEE BUT NOT GENERAL PUBLIC

Park	Location	Total Spaces	Total # of HC Spaces	# that are Van Accessible	Required HC Spaces	Required Van Spaces	Space Meet All Requirements	Notes/Solution	Cost (\$-\$\$\$)	Time line	Priority Ranking
Kensington	Golf Service Yard	5	0	0	0	0	No	Accessible space may be needed. Low priority.	\$	Long-Term	5
Kensington	Maintenance Yard	81	0	0	4	1	No	Accessible spaces may be needed in multiple locations throughout the facility. Low priority.	\$	Long-Term	5
Kensington	Park Office and Employee Lots								\$	Long-Term	



**APPENDIX 2:**  
**FACILITIES**  
**TRANSITION PLAN-**  
**LAKE ERIE METROPARK**



## Updates Since 2019

In 2019, the Metroparks Planning and Development Department conducted a thorough assessment of all physical barriers within the 13 Metroparks and published its inaugural ADA Transition Plan. In the first five-year update to the plan, it is important to recognize all construction and maintenance projects that have been done over the last five years and whether the work done meets ADA standards. Below is a summary of updates done at Lake Erie Metropark since 2019:

### ADA Transition Plan Updates Since 2019

Park	Project	Description	Year	ADA Compliant	Comments
Lake Erie	ADA Port-A-John at Great Wave Area	An accessible port-a-john was placed in the middle of the parking lot closer to the two remote picnic shelters. The unit is on pavement and placed within the striped aisle of an accessible parking space.	2019	No	There is only one accessible parking space so it should be van accessible with an 8' striped aisle. There are no accessible routes to the unit from the shelters. Recommendation is to rent a second unit and move both to accessible locations along the walks to the two picnic shelters or the adjacent hike-bike trail.
Lake Erie	Major Trailhead at the Trapper's Run Nature Trail	A major trailhead was constructed at the start of the Trapper's Run Nature Trail.	2019	No	Aggregate with limestone fines up to and around the trailhead structure are needed.
Lake Erie	Accessible Parking Space Updates Throughout the Entire Park	Accessible parking space updates including space relocations, additions, width modifications, and sign replacements / additions where needed.	2019	Yes	
Lake Erie	Major Trailhead & Bike / Wheelchair Repair Station at Cove Point	A major trailhead was constructed at the Cove Point Picnic Area. A bike-repair / wheelchair repair station was installed on concrete pavement adjacent to the hike-bike trail.	2022	Yes	A dog waste station is typically attached to the front of the structure with ADA access. Consider adding in the future.
Lake Erie	ADA Port-A-John at Cove Point (Temporary)	An accessible port-a-john was placed in the middle of the parking lot while construction of a new CXT unit was underway.	2023	No	This unit is temporary. An accessible location is desirable.

## **Accessibility Ranking**

Field surveying was completed by staff for facilities based on the 2010 standards checklist from the New England ADA Center (see Appendix 1. ADA Checklist). Once assessments were complete, facilities were prioritized based on factors including the DOJ recommended priorities, number of deficiencies, use level of facilities by park patrons, number of PSAs, and fees for use/participation. The field staff reported non-compliance with elements that are barriers, recommendations for compliance, magnitude of costs to remove barriers, and a general timeframe for work to be done.

The Huron-Clinton Metroparks ADA Priorities are as follows:

- Priority 1: Primary Recreational Visitor Approach and Entrance Areas
  - a. Priority 1A: Parking Lots
  - b. Priority 1B: Routes
- Priority 2: Access to Goods and Services at Recreational Visitor Areas
- Priority 3: Restrooms that Support Primary Recreational Visitor Areas
- Priority 4: Secondary Recreational Visitor Approach and Entrance Areas
  - a. Priority 4A: Parking Lots
  - b. Priority 4B: Routes
- Priority 5: Non-Essential Park User Recreational Support, Facility Services
- Priority 6: Facilities Needing Further Study for Future Use, Renovation, Replacement or Removal
- Priority 7: Physical Structural Barriers in Facilities that Impede Park Employee but not General Public

Within these priorities, a ranking system of 0-5 was used to determine what features to focus on bringing up to ADA standards first. The accessibility rankings are defined below:

## **Accessibility Ranking**

<b>Rating</b>	<b>Description</b>
0	Appears to meet all requirements
1	High priority in high use area and low cost to implement. Recommend Short-Term implementation
2	Priority project, often in a high use area with medium to high cost to implement. Recommend Medium-Term implementation.
3	Medium priority project, often in a medium use area with high cost to implement. Recommend Medium-Term implementation.
4	Low priority project, often in a low use area. Cost to implement is irrelevant. Recommend year Long-Term implementation.
5	Extremely low priority project, often in a low use area. Cost to implement is irrelevant. Recommend Long-Term implementation.

## PRIORITY 1A. PRIMARY RECREATIONAL VISITOR APPROACH AND ENTRANCE AREAS, PARKING LOTS

Park	Location	Total Spaces	Total # of HC Spaces	# that are Van Accessible	Required HC Spaces	Required Van Spaces	Space Meet All Requirements	Notes	Cost (\$-\$\$\$)	Timeline	Priority Ranking
Lake Erie	Cove Point (Muskrat Shelter)	34	2	2	2	1	Yes	Appears to meet all requirements.	\$\$	Long-Term	0
Lake Erie	Cove Point (Wood Duck Shelter and Restroom)	110	5	5	5	1	Yes	Appears to meet all requirements.	\$\$	Long-Term	0
Lake Erie	Marshlands Museum	141	6	6	5	1	Yes	Appears to meet all requirements	\$\$	Long-Term	0
Lake Erie	Great Wave Area (bathhouse, pool, food bar)	382	18	4	8	2	Yes	Appears to meet all requirements	\$\$\$	Long-Term	0
Lake Erie	Marina Point Fishing Pier	4	4	1	1	1	Yes	Appears to meet all requirements	\$\$	Long-Term	0
Lake Erie	Marina	182	10	5	6	1	Yes	Appears to meet all requirements	\$\$\$	Long-Term	0
Lake Erie	Golf Course	158	6	2	6	1	Yes	Appears to meet all requirements	\$\$	Long-Term	0
Lake Erie	Boat Launch	196	7	2	6	1	Yes	Appears to meet all requirements	\$\$\$	Long-Term	0
Lake Erie	Shore Fishing	16	1	1	1	1	Yes	Appears to meet all requirements	\$\$	Long-Term	0



## PRIORITY 1B. PRIMARY RECREATIONAL VISITOR APPROACH AND ENTRANCE AREAS, ROUTES

Park	Location	Description	Justification/Solution	Cost (\$-\$\$\$)	Timeline	Priority Ranking
Lake Erie	Marshlands Museum	Accessible walk desired connecting the parking lot, eagle enclosure, boat house, and trail.	Nature trails are flat and can be made accessible fairly easily.	\$\$	Long-Term	2
Lake Erie	Cove Point	Accessible walk desired to the vault latrines.	Adjoin access aisle to accessible route (create accessible route). Main entrance needs to be leveled.	\$\$	Long-Term	2
Lake Erie	Great Wave	Accessible walks desired connecting both shelters to the existing porta johns. Recommend relocating the porta-johns to an easily accessible location from both shelters. May require an additional porta-john, one for each shelter.	Recommend moving one of the shelters in the future and locating it on the same side with access to a new restroom building.	\$\$	Long-Term	3

## PRIORITY 2. ACCESS TO GOODS AND SERVICES RECREATIONAL VISITOR AREAS

Park	Location	Description	Justification/Solution	Cost (\$-\$\$\$)	Timeline	Priority Ranking
Lake Erie	Golf Course	Goods and services accessibility improvements	Appears to meet all requirements	-	Completed	0
Lake Erie	Museum	Goods and services need accessibility improvements	Ramp appears to not meet standards. Sign for classroom does not meet standards, update sign. Service counter above 36 inches.	\$	Long-Term	2
Lake Erie	Food Bar	Goods and services accessibility improvements	Service counter above 36 inches. provide a section of counter that is 28 inches to 36 inches and is at least 24 inches long in alterations.	\$	Long-Term	5
Lake Erie	Marina Building	Goods and services accessibility improvements.	Interior doors do not meet threshold vertical height limit. Carpet is not secured along edges. Move garbage can from obstructing light switch. Service counter is higher than 36 inches.	\$	Long-Term	5

## PRIORITY 3. RESTROOMS THAT SUPPORT PRIMARY RECREATIONAL VISITOR AREAS

Park	Location	Description	Justification/Solution	Cost (\$-\$-\$)	Timeline	Priority Ranking
Lake Erie	Museum	Restrooms need accessibility improvements	Alter toilet room for clear floor space. Lower lavatory mirror.	\$	Long-Term	1
Lake Erie	Cove Point	Restrooms need accessibility improvements	Sign needs to be mounted on latch side. Front approach entrance needs to meet maneuvering clearance. Insulate pipes. Grab bar relocation and space requirements if constructed before 2012. Move flush control. Add closer to stall door. Add door pulls if constructed after 2012.	\$	Long-Term	3
Lake Erie	Boat Launch	Restrooms need accessibility improvements.	Relocate sign to meet standards, entrance door hardware replacement and adjust closer. Grab bar space requirements need relocating. Move flush control, along with stall door handles and closer added. 2018 MNTF Grant pursuit would include these improvements if awarded.	\$	Long-Term	3
Lake Erie	Marina Building	Restrooms need accessibility improvements.	Signs need relocating and text revised, new door hardware and adjust closer, alter toilet room, insulate pipes, lower counter, move toilet, grab bar relocation, toilet paper dispenser relocate.	\$	Long-Term	4
Lake Erie	Food Bar	Restrooms need accessibility improvements	Accessible route vertical threshold exceeds standard. Relocate sign. Womens does not meet clear floor space standard. Fix coat hook, move toilet and grab bar. Appears toilet dispensers need relocating and womens front approach to stall needs reconfiguring along with door pulls added. Both compartments need to be widened.	\$	Long-Term	4
Lake Erie	Golf Course	Restrooms need accessibility improvements	Relocate sign to meet standards. Toilet rooms do not meet clear floor space standard. Adjust soap dispenser, grab bar, and toilet roll dispenser. Add door pulls and womens stall door needs closer.	\$	Long-Term	5

## PRIORITY 4A. SECONDARY RECREATIONAL VISITOR APPROACH AND ENTRANCE AREAS, PARKING LOTS

Park	Location	Total Spaces	Total # of HC Spaces	# that are Van Accessible	Required HC Spaces	Required Van Spaces	Space Meet All Requirements	Notes/Solution	Cost (\$-\$\$\$)	Timeline	Priority Ranking
Lake Erie	Park Office Visitor Lot	26	4	4	2	1	Yes	Appears to meet all the requirements	-	Completed 2019	0
Lake Erie	Boat Launch Overflow (gravel)	29	0	0	2	1	No	Recommend adding two spaces for bird watchers that use the lot and for trail access.	\$	Long-Term	2
Lake Erie	Marina Overflow Lot	98	0	0	4	1	No	Gravel lot is not appropriate for HC parking spaces. When grouped with all the other lots at the Marina there are a sufficient number of accessible parking spaces.	\$	Long-Term	5

## PRIORITY 4B. SECONDARY RECREATIONAL VISITOR APPROACH & ENTRANCE AREAS, ROUTES

Park	Location	Description	Justification/Solution	Cost (\$-\$\$\$)	Timeline	Priority Ranking
Lake Erie	Basketball Court Access	Accessible walk desired connecting the Great Wave Activity Area to the basketball courts.	A paved path connects the lot to the basketball courts but does not provide access to accessible parking spaces or the Great Wave Activity Area.	\$	Long-Term	4

## PRIORITY 5. NON-ESSENTIAL PARK USER RECREATIONAL SUPPORT, FACILITY SERVICES

Park	Location	Description	Justification/Solution	Cost (\$-\$\$\$)	Timeline	Priority Ranking
Lake Erie	Office	Restrooms need accessibility improvements. Service counter exceeds counter height limit. Signs do not meet standards.	Remove obstructions to meet front approach maneuvering clearance, adjust door closers, relocate garbage cans obstructing clear path, adjust lavatory mirror and hooks, insulate pipes, move toilets and adjust stall widths to meet 60 inches. Grab bar relocations and flush control on open side. Front approach to stall does not meet maneuvering clearance.	\$	Long-Term	5

## PRIORITY 6. FACILITIES NEEDING FURTHER STUDY FOR FUTURE USE

Park	Location	Description	Justification/Solution	Cost (\$-\$\$\$)	Timeline	Priority Ranking
Lake Erie	Marina Building	Goods and services accessibility improvements.	Interior doors do not meet threshold vertical height limit. Carpet is not secured along edges. Move garbage can from obstructing light switch. Service counter is higher than 36 inches.	\$	Long-Term	5

## PRIORITY 7. PHYSICAL STRUCTURAL BARRIERS IN FACILITIES THAT IMPEDE PARK EMPLOYEE BUT NOT GENERAL PUBLIC

Park	Location	Total Spaces	Total # of HC Spaces	# that are Van Accessible	Required HC Spaces	Required Van Spaces	Space Meet All Requirements	Notes/Solution	Cost (\$-\$\$\$)	Time line	Priority Ranking
Lake Erie	Maintenance Yard	17	2	0	1	1	No	An accessible space may be required. Low priority.	\$	Long-Term	4
Lake Erie	Golf Course Service Yard	0	0	0	1	1	No	An accessible space may be required.	\$	Long-Term	4



**APPENDIX 2:**  
**FACILITIES**  
**TRANSITION PLAN-**  
**LOWER HURON, WILLOW &**  
**OAKWOODS METROPARK**





## Updates Since 2019

In 2019, the Metroparks Planning and Development Department conducted a thorough assessment of all physical barriers within the 13 Metroparks and published its inaugural ADA Transition Plan. In the first five-year update to the plan, it is important to recognize all construction and maintenance projects that have been done over the last five years and whether the work done meets ADA standards. Below is a summary of updates done at Lower Huron, Willow, and Oakwoods Metroparks since 2019:

### **ADA Transition Plan Updates Since 2019**

<b>Park</b>	<b>Project</b>	<b>Description</b>	<b>Year</b>	<b>ADA Compliant</b>	<b>Comments</b>
Lower Huron	Accessible Parking Space Updates Throughout the Entire Park	Accessible parking space updates including space relocations, additions, width modifications, and sign replacements / additions where needed.	2019	Yes	Staff is in the process of replacing a van sign missing at the Ellwoods East picnic shelter.
Lower Huron	Major Trailhead & Bike / Wheelchair Repair Station	A major trailhead was constructed along the Iron Belle Trail at the South Fishing Site. A bike-repair / wheelchair repair station was installed on concrete pavement adjacent to the hike-bike trail.	2019	Yes	
Lower Huron	(Shelter A) Tulip Tree Picnic Shelter Renovation	Twelve accessible 6' long picnic tables installed and secured to the concrete floor ensuring layout of tables allows for accessibility to all tables. One accessible swivel grill installed on a new 15' x 15' concrete pad.	2020	Yes	Extra tables are occasionally dragged on to pavement making some areas inaccessible at times. There is an access route to the shelter.
Lower Huron	Removal of Foxwoods Wood Ramps to Skating Ponds	Skating ponds no longer used. Structure was removed.	2020	N/A	Access to skating ponds no longer required.

Lower Huron	(Shelter H) Sycamore Bend Picnic Shelter Renovation	Eight accessible 6' long picnic tables installed and secured to the concrete floor ensuring layout of tables allows for accessibility to all tables. One accessible swivel grill installed on a new 15' x 15' concrete pad.	2021	Yes	Extra tables are occasionally dragged on to pavement making some areas inaccessible at times. There is an access route to the shelter.
Lower Huron	Hike-Bike Trail Resurfacing	A long stretch of the 10' wide asphalt hike-bike trail was resurfaced from the Bob White Nature Trail Lot to the Park Loop Road Near Woods Creek. New pavement markings added at all road crossings.	2021	Yes	Tactile warning strips could be added in the future at the pedestrian crossings.
Lower Huron	Pedestrian Crossing Improvements	Pedestrian crossings were updated with new signage and striping at Waltz Road, near the South Fishing Parking Lot, and near the South Toll Booth.	2021	Yes	Tactile warning strips could be added in the future at the pedestrian crossings.
Lower Huron	Woods Creek Accessible Walk and Parking	A new 8' wide concrete walk was constructed provide access from new van accessible parking spaces.	2021	Yes	
Lower Huron	Woods Creek Playground Addition	New playground constructed with ramped structure, ADA swings, wheelchair spinner, accessible tables, accessible seating next to benches, bike racks, bike / wheelchair repair station, etc.	2021	Yes	
Lower Huron	Woods Creek Ramp	The existing concrete ramp was updated to ADA standards closest to the new playground.	2021	Yes	
Lower Huron	(Shelter I) Foxwoods Picnic Shelter Renovation	Fifteen accessible 6' long picnic tables installed and secured to the concrete floor ensuring layout of tables allows for accessibility to all tables. One accessible swivel grill installed on a new 15' x 15' concrete pad.	2022	Yes	Extra tables are occasionally dragged on to pavement making some areas inaccessible at times. There is an access route to the shelter.
Lower Huron	East Bend Fishing Platform Closure	The fishing platform has been closed and will eventually be removed.	2022	N/A	Access to pier no longer required.
Lower Huron	Woods Creek Restroom Improvements	ADA improvements made to men's and women's restrooms. Some items remain non-compliant.	2022	No	Verify compliance by completing an ADA checklist for restrooms.

Lower Huron	Iron Belle Trail Extension to E. Huron River Drive	Construction was completed on one half mile trail extending the Iron Belle Trail north to E. Huron River Drive. The pedestrian cross-walk was realigned and new tactile warning strips were added at the old park entrance road crossing.	2022	Yes	
Lower Huron	Major Trailhead & Bike / Wheelchair Repair Station	A major trailhead was constructed along the Iron Belle Trail at the North Fishing Site. A bike-repair / wheelchair repair station was installed on concrete pavement adjacent to the hike-bike trail. The back of the structure provides information on the National Huron River Water Trail.	2022	Yes	
Lower Huron	North Fishing Site Accessible Kayak Launch	A 6' wide aggregate path was constructed to an improved pea stone kayak launch with aggregate paths on each side.	2022	Yes	The launch could be improved by adding a transfer station. Transfer stations are difficult when there isn't a floating launch associated with the changing water levels.
Lower Huron	North Fishing Site Parking Lot Renovation	The parking lot was enlarged. New accessible van and trailer parking spaces were added. A drop off area was added to assist with kayak launching.	2022	Yes	
Lower Huron	North Fishing Site Picnic Units	Five picnic units were updated to ADA standards. New tables were placed on concrete pads. Three of the units have accessible swivel grills with a utensil shelf.	2022	Yes	
Lower Huron	North Fishing Site Vault Latrine Renovation	Removed one vault latrine and renovated the other to ADA standards. The restroom is now unisex.	2022	Yes	
Lower Huron	Turtle Cove Connector Path	A 10' wide asphalt path was constructed between Foxwoods and the Turtle Cove Family Aquatic Center. The pedestrian crossings were improved with tactile warning strips, striping, and signage.	2022	Yes	
Lower Huron	Walnut Grove Restroom Improvements	ADA improvements made to men's and women's restrooms.	2022	Yes	Verify compliance by completing an ADA checklist for restrooms.

Lower Huron	(Shelter C) Woods Creek South Picnic Shelter Renovation	Twenty one accessible 6' long picnic tables installed and secured to the concrete floor ensuring layout of tables allows for accessibility to all tables. One accessible swivel grill installed on a new 15' x 15' concrete pad.	2023	Yes	Extra tables are occasionally dragged on to pavement making some areas inaccessible at times. There is an access route to the shelter. Verify height of grill, may be a little high.
Lower Huron	(Shelter D) Hawthorn Glade North Picnic Shelter Renovation	Eighteen accessible 6' long picnic tables installed and secured to the concrete floor ensuring layout of tables allows for accessibility to all tables. One accessible swivel grill installed on a new 15' x 15' concrete pad.	2023	Yes	Extra tables are occasionally dragged on to pavement making some areas inaccessible at times. There is an access route to the shelter. Verify height, looks a little high.
Lower Huron	(Shelter F) Ellwoods West Picnic Shelter Renovation	Twelve accessible 6' long picnic tables installed and secured to the concrete floor ensuring layout of tables allows for accessibility to all tables. One accessible swivel grill installed on a new 15' x 15' concrete pad.	2023	Yes	Extra tables are occasionally dragged on to pavement making some areas inaccessible at times. There is an accessible route to the shelter.
Lower Huron	Park Office Closure	Park Office was Moved to Willow Metropark. Building had numerous ADA issues.	2023	N/A	Improvements no longer needed.
Oakwoods	Accessible Parking Space Updates Throughout the Entire Park	Accessible parking space updates including space relocations, additions, width modifications, and sign replacements / additions where needed.	2019	Yes	
Oakwoods	Accessible Path to Mews	Two new mews were constructed and an accessible path was added in front of the new mews and the existing mew.	2019	Yes	
Oakwoods	Major Trailhead on the Butterfly Viewing Trail	A major trailhead was constructed on the Butterfly Viewing Trail.	2019	No	Aggregate needed up to structure. Accessible parking spaces needed at start of trail.
Oakwoods	Major Trailhead for the Nature Trails	A major trailhead was constructed at the start of the Nature Trails.	2019	Yes	Aggregate fines were added up to the trailhead making it accessible.

Oakwoods	Dog Waste Station Near Hike-Bike Trail Trailhead	A dog waste station was installed at the hike-bike trail split heading south to Flat Rock.	2019	No	An aggregate path is needed up to the waste station. Consider moving and mounting to the major trailhead structure like others in the Southern District.
Oakwoods	Floating Boat Launch Near Nature Center	A floating EZ Dock was installed replacing the wooden dock that was there.	2019	No	The dock is not 5' wide and does not have wheelchair maneuvering space on it. There are no breaks in the wheelchair guard for ramped access onto a boat. An accessible route to the dock is needed.
Oakwoods	Interpretive Exhibit Updates	The Oakwoods Nature Center was updated with new exhibits meeting universal design.	2019	Yes	
Oakwoods	Major Trailhead & Bike / Wheelchair Repair Station	A major trailhead was constructed on the Iron Belle Trail at the split to the Nature Center. A bike-repair / wheelchair repair station was installed on concrete pavement adjacent to the hike-bike trail.	2019	Yes	Consider moving the dog waste station to this location like others.
Oakwoods	Interpretive Signs on Nature Trails	Fourteen interpretive signs were installed along the nature trails.	2022	No	Access needed in front of each sign for compliance. Signs to be installed with lower edge at 32"-36" above the ground. Many are too high.
Oakwoods	Port-A-John Rental Along Hike-Bike Trail Near the Equestrian Staging Area	An accessible port-a-john was placed on aggregate along the hike-bike trail.	2024	No	Aggregate fines are needed on top of the 21AA aggregate. A pedestrian crosswalk and pedestrian path should be considered in the future for a connection to the Equestrian Staging Area.

Oakwoods	Fire Pit Neat the Nature Center	A fire pit was added near the Nature Center and Foating Boat Dock.	2024	No	An accessible route is needed to the fire pit and around it. Two accessible picnic tables are needed in this location when updating the area.
Oakwoods	Asphalt Path to Nature Center and at Edge of Parking Lot	The 10' wide asphalt trail was repaved to the Nature Center and new curb cuts were added.	2024	Yes	This was part of large grant project.
Oakwoods	Accessible Split Log Trail	The Split Log Trail is now an accessible aggregate nature trail.	2024	Yes	This was part of large grant project.
Oakwoods	Accessible Water Bottle Filling Station	A new accessible water bottle filling station was added along the path to the Nature Center.	2024	Yes	This was part of large grant project.
Oakwoods	Nature Center Parking Lot Renovation	Accessible parking spaces were relocated and dispersed within the lot. New curb cuts, parking lot striping, tactile warning strips, and signage were also added.	2024	Yes	This was part of large grant project.
Oakwoods	Dog Waste Station at Nature Center	An accessible dog waste station was added along the hike-bike trail near new accessible parking spaces.	2024	Yes	This was part of large grant project.
Oakwoods	Split Lot Trail Interpretive Signs	Four interpretive signs were installed along the Split Log trail. An aggregate surface with limestone fines extends up to each sign.	2024	Yes	This was part of large grant project.
Oakwoods	Nature Center / Split Log Benches	Three benches with arm rests and backs were installed on concrete pads with a wheelchair / stroller parking space next to each.	2024	Yes	This was part of large grant project.
Oakwoods	Accessible Picnic Tables near the Nature Center	Two accessible picnic tables were installed between the parking lot and Nature Center. The tables have wheelchair seating on both ends and have stickers placed on the ends to indicate that accessible seating is available.	2024	Yes	This was part of large grant project.

Oakwoods	Nature Center Restroom Improvements	Renovations were made to both restrooms. Various improvements were made to increase accessibility at each.	2024	No	This was part of a large grant project. There are a few things that are still slightly out of compliance. The ADA stall doors need to be self closing, the sinks are slightly too high, additional space is needed in front of the accessible signs outside, the outside doors require too much force to open, etc.
Oakwoods	Nature Center Push Button Doors	Push button doors were added at the main entrance.	2024	Yes	This was part of large grant project.
Oakwoods	Nature Center Overlook	The overlook was replaced with a new accessible structure with bump downs for improved viewing.	2024	Yes	This was part of large grant project.
Oakwoods	Split Log Trail Bridge / Boardwalk Improvements	The bridge was renovated and now includes wheel chair guards and railings that discourage climbing. Smooth transitions allow easy access on to and off the structure.	2024	Yes	This was part of large grant project.
Oakwoods	Bike Hoops	Three bike hoops were installed where visitors are asked to get off their bike near the Nature Center. The hoop style is considered more accessible than other styles because more types of bikes can lean against them and be locked.	2024	Yes	This was part of large grant project.
Willow	Accessible Parking Space Updates Throughout the Entire Park	Accessible parking space updates including space relocations, additions, width modifications, and sign replacements / additions where needed.	2019	Yes	
Willow	Accessible Picnic Units	Two accessible picnic tables were installed near the pool on concrete pavement.	2019	Yes	Two of three are accessible.
Willow	Accessible Picnic Units	Another accessible picnic table was installed near the pool on concrete pavement.	2020	Yes	Three of six are accessible.
Willow	Accessible Walk Additions at the Pool Shelter	New concrete walks, ramps, tactile warning strips, pedestrian crossing striping, and accessible van parking spaces were added for the Pool Shelter.	2020	Yes	

Willow	Accessible Picnic Units	Another accessible picnic table was installed near the pool on concrete pavement.	2021	Yes	Four of nine are accessible.
Willow	Big Bend North Picnic Shelter Removal	This shelter was removed.	2022	N/A	Accessible walk to the restroom building no longer required.
Willow	Big Bend Parking Lot Removal - at Big Bend Shelter	This parking lot was removed.	2022	N/A	Connectivity of lot, shelter, and restroom building no longer needed.
Willow	Big Bend Parking Lot Renovation - South Lot	Pavement was removed within the lot. Accessible parking spaces were relocated placing them closer to the kayak launch.	2022	Yes	Verify parking spaces were relocated and that crosswalk striping was added.
Willow	Hike-Bike Trail Resurfacing	Three separate sections of trail were resurfaced. The main stretch of trail resurfaced was from Willow Road to Chestnut Picnic Area.	2022	Yes	
Willow	Major Trailhead & Bike / Wheelchair Repair Station	A major trailhead was constructed along the Iron Belle Trail at Washago. A bike-repair / wheelchair repair station was installed on concrete pavement adjacent to the hike-bike trail. The structure is located at the trail split for the park loop.	2022	Yes	
Willow	Park Office Development	A new Park Office was constructed. The building replaces the Willow Park Office. Building has push button doors and is accessible.	2023	Yes	Verify compliance by completing ADA checklists for restrooms and building approach from both sides.
Willow	Park Office Bike Hoops	Three bike hoops installed on concrete pavement.	2023	No	Bike hoops are installed incorrectly and need to be turned 90 degrees.
Willow	Park Office Pathway	A pathway was constructed to the new Park Office. The pathway stops 100' from the hike-bike trail.	2023	No	Pathway should be extended to hike-bike trail. Signage needed at parking lot access road crossing.



## **Accessibility Ranking**

Field surveying was completed by staff for facilities based on the 2010 standards checklist from the New England ADA Center (see Appendix 1. ADA Checklist). Once assessments were complete, facilities were prioritized based on factors including the DOJ recommended priorities, number of deficiencies, use level of facilities by park patrons, number of PSAs, and fees for use/participation. The field staff reported non-compliance with elements that are barriers, recommendations for compliance, magnitude of costs to remove barriers, and a general timeframe for work to be done.

The Huron-Clinton Metroparks ADA Priorities are as follows:

- Priority 1: Primary Recreational Visitor Approach and Entrance Areas
  - a. Priority 1A: Parking Lots
  - b. Priority 1B: Routes
- Priority 2: Access to Goods and Services at Recreational Visitor Areas
- Priority 3: Restrooms that Support Primary Recreational Visitor Areas
- Priority 4: Secondary Recreational Visitor Approach and Entrance Areas
  - a. Priority 4A: Parking Lots
  - b. Priority 4B: Routes
- Priority 5: Non-Essential Park User Recreational Support, Facility Services
- Priority 6: Facilities Needing Further Study for Future Use, Renovation, Replacement or Removal
- Priority 7: Physical Structural Barriers in Facilities that Impede Park Employee but not General Public

Within these priorities, a ranking system of 0-5 was used to determine what features to focus on bringing up to ADA standards first. The accessibility rankings are defined below:

## **Accessibility Ranking**

<b>Rating</b>	<b>Description</b>
0	Appears to meet all requirements
1	High priority in high use area and low cost to implement. Recommend Short-Term implementation
2	Priority project, often in a high use area with medium to high cost to implement. Recommend Medium-Term implementation.
3	Medium priority project, often in a medium use area with high cost to implement. Recommend Medium-Term implementation.
4	Low priority project, often in a low use area. Cost to implement is irrelevant. Recommend year Long-Term implementation.
5	Extremely low priority project, often in a low use area. Cost to implement is irrelevant. Recommend Long-Term implementation.

## PRIORITY 1A. PRIMARY RECREATIONAL VISITOR APPROACH AND ENTRANCE AREAS, PARKING LOTS

Park	Location	Total Spaces	Total # of HC Spaces	# that are Van Accessible	Required HC Spaces	Required Van Spaces	Space Meet All Requirements	Notes	Cost (\$-\$\$\$)	Timeline	Priority Ranking
Lower Huron	Ellwoods North	161	6	3	6	1	Yes	Appears to meet all requirements. The combined total of 182 spaces require 6 accessible spaces. Striped aisles should be centered on the walks in the future.	\$\$	Long-Term	0
Lower Huron	North Fishing Site	20	1	1	1	1	Yes	Appears to meet all requirements.	\$\$	Long-Term	0
Lower Huron	Tulip Tree North	21	2	1	1	1	Yes	Appears to meet all requirements.	\$\$	Long-Term	0
Lower Huron	Tulip Tree South	43	4	3	3	1	Yes	Appears to meet all requirements.	\$\$	Long-Term	0
Lower Huron	Turtle Cove	269	8	2	7	2	Yes	Appears to meet all requirements	\$\$\$	Long-Term	0
Lower Huron	Walnut Grove Lot 1	42	4	2	2	1	Yes	Both parking areas appear to meet all requirements. Recommend moving the dumpster that is in the striped van aisle closest to the shelter.	\$\$	Long-Term	0
Lower Huron	Bob White Trail Lot	13	1	1	1	1	Yes	Appears to meet all requirements	\$	Long-Term	0
Lower Huron	East Bend	49	2	1	2	1	Yes	Appears to meet all requirements	\$\$	Long-Term	0
Lower Huron	Woods Creek South	334	9	3	8	3	Yes	Appears to meet all requirements	\$\$\$	Long-Term	0

Lower Huron	South Fishing Site	23	1	1	1	1	Yes	Appears to meet all requirements	\$\$	Long-Term	0
Lower Huron	Fox Woods	150	6	2	5	1	Yes	Appears to meet all requirements	\$\$	Long-Term	0
Lower Huron	Hawthorn Glade	140	5	2	5	1	Yes	Appears to meet all requirements	\$\$	Long-Term	0
Lower Huron	Sycamore Bend	90	4	1	4	1	Yes	Appears to meet all requirements	\$\$	Long-Term	0
Lower Huron	Woods Creek North	130	5	1	5	1	Yes	Appears to meet all requirements	\$\$	Long-Term	0
Oakwoods	Nature Center	72	3	1	3	1	Yes	Appears to meet all requirements	\$\$	Long-Term	0
Willow	Washago Pond Picnic Shelter	51	2	1	3	1	Yes	Appears to meet all requirements	\$\$	Long-Term	0
Willow	Willow Pool	580	12	2	12	2	Yes	Appears to meet all requirements	\$\$\$	Long-Term	0
Willow	Golf Course	122	6	1	5	1	Yes	Appears to meet all requirements	\$\$	Long-Term	0
Willow	Golf Course Driving Range	25	1	1	1	1	Yes	Appears to meet all requirements	\$\$	Long-Term	0
Willow	Washago Pond Rental Facility	96	4	1	4	1	Yes	Appears to meet all requirements	\$\$	Long-Term	0
Willow	Fox Meadows	79	5	1	4	1	Yes	Appears to meet all requirements	\$\$	Long-Term	0
Willow	Big Bend 1	36	2	1	2	1	Yes	Appears to meet all requirements	\$\$	Long-Term	0
Willow	Big Bend North	64	3	1	3	1	Yes	Appears to meet all requirements	\$\$	Long-Term	0

## PRIORITY 1B. PRIMARY RECREATIONAL VISITOR APPROACH AND ENTRANCE AREAS, ROUTES

Park	Location	Description	Justification/Solution	Cost (\$-\$\$\$)	Timeline	Priority Ranking
Lower Huron	Woods Creek Ramps	Improved ramp access desired at two locations.	6' flares required on ramps. Fix concrete	\$	Long-Term	2
Lower Huron	South Fishing Bike Rack	Accessible walk desired to the bike rack.	Access to small items like these still need access routes.	\$	Long-Term	3
Lower Huron	Hawthorn Glade / Ellwoods	Accessible walks desired connecting restrooms, parking, the accessible playground, accessible drinking fountain, the North and South Shelter, and Turtle Cove.	These picnic areas are used heavily and provide access to Turtle Cove without having to cross a road. Recommend locating the South shelter closer to parking. Access walks can be minimized in the future with different shelter and restroom locations. This is one of the few restrooms in the park system without accessible walks.	\$	Long-Term	5
Lower Huron	Tulip Tree	Accessible walk desired connecting the shelter, restrooms, and accessible drinking fountain.	The shelter and restroom building are on opposite sides of the road. Recommend locating both on the same side in the future or removing the shelter if camping were ever to expand. Consider removing the drinking fountain or relocating along a walk. If part of campground improvements, route from campground parking is accessible but parking spaces exceed 2% cross slopes	\$	Long-Term	5
Oakwoods	Nature Center	Improved ramp access desired. Recommend moving the spaces closer to the main walks.	2019 LWCF accomplished the project goals	-	Completed	1
Oakwoods	Cedar Knoll	Accessible walk desired connecting the parking lot and restrooms. Access to a kayak launch should be considered.	Little used picnic area. Vault latrines are not accessible.	\$\$	Long-Term	3

Willow	Washago Pond South Lot	Improved access desired to soccer fields from the parking lot access drive. Culvert needed.	Access is needed along the access drive to the south lot. Wood decking is currently in place to bridge the drainage swale. Provide a surface that is firm and stable with a running slope no steeper than 5% and a cross slope not steeper than 2%, a minimum clear width of 36".	-	Completed	0
Willow	Pool Shelter	Accessible walks desired connecting the shelter, parking lot, and pool activity area.	Shelter was recently constructed. New construction must meet ADA requirements.	\$	Long-Term	1
Willow	Fox Meadows	Accessible walk desired connecting the south shelter to the Pool Activity Area. 400' of walk needed.	Poor access to the Pool area at this time.	\$	Long-Term	1
Willow	Fox Meadows	Accessible walk desired connecting the parking lot, north shelter, and restrooms. 300' of trail needed. Recommend including the an accessible walk to the hike-trail with this project. 190' of trail needed.	Has access to the pool but not to the restroom building or the hike-bike trail.	\$	Long-Term	1
Willow	Big Bend Restrooms	Improved pavement desired at a walk near the restrooms.	Pavement needed instead of the aggregate repair that was made.	\$	Long-Term	1
Willow	Big Bend Kayak Launch	Accessible walk desired connecting the parking lot, kayak launch, and an accessible picnic table. 245' of trail needed.	The kayak launch does not meet ADA requirements. Long trail segment for the amount of use.	\$	Long-Term	1

Willow	Indian Ridge	Accessible walks desired connecting the parking lot, restrooms, and hike-bike trail.	Vault latrines don't meet ADA requirements. This is the only lot in the area with hike-bike trail access.	\$\$	Long-Term	1
Willow	Big Bend Trail Access	Accessible walk desired from the upper roadside parking lot to the hike-bike trail. As part of the project an ADA picnic table and an ADA drinking fountain can be updated with access from the hike-bike trail. 165' of trail needed.	Short trail segment needed. Access to restrooms is far away. Drinking fountain is close to the trail.	\$\$	Long-Term	1
Willow	Flintwoods Fountain	Accessible drinking fountain desired. Fountain along the paved walk doesn't meet ADA requirements.	Replacing drinking fountains along paved walks can be accomplished easily compared to those out in turf areas.	\$\$	Long-Term	3
Willow	Washago Pond Center Lot	Improved access desired to the soccer fields when wet. Culvert needed.	South lot is closer and used more frequently for soccer field access. Provide a surface that is firm and stable	\$	Long-Term	4
Willow	Washago Pond South Lot	Improved access desired to soccer fields when wet. Culverts needed. Improved access is also desired to the hike-bike trail. Recommend combing both projects.	Soccer field access was discussed earlier this year as a project staff could do. Provide a surface that is firm and stable with a running slope no steeper than 5% and a cross slope not steeper than 2%, a minimum clear width of 36"	\$	Long-Term	5
Willow	Golf Course	5 accessible signs missing. 2 van signs missing. Curb ramp threshold steeper than 1:12	Regrade curb ramp no steeper than 1:12.	\$	Long-Term	5

Willow	Chestnut Restrooms	Accessible walk desired connecting the Chestnut East shelter to one of the restroom buildings. 440' of walk needed.	Consider moving out of the floodplain to another area that already has a restroom. Co-locate restrooms, playgrounds and shelters on the same side of a lot. Consider eliminating this shelter.	\$	Long-Term	5
Willow	Acorn Knoll Restrooms	Accessible walks desired connecting the parking lot and restrooms.	Other picnic areas are more popular. Vault latrines don't meet ADA requirements.	\$	Long-Term	5
Willow	Dance Pavilion	60" turning radius required at top of ramp.	Ramp design is not perfect but works. Low priority.	\$	Long-Term	5

## PRIORITY 2. ACCESS TO GOODS AND SERVICES RECREATIONAL VISITOR AREAS

Park	Location	Description	Justification/Solution	Cost (\$-\$\$\$)	Timeline	Priority Ranking
Lower Huron	Turtle Cove	Ramps, signs, and service counters.	Does not meet requirements.	\$	Long-Term	3
Oakwoods	Nature Center	door handles need new hardware, garbage bin within light switch clear floor space, service counter exceeds height max.	Completed	-	Completed	1
Willow	Willow Pond Rental	Hardware does not meet height requirements, carpet not secured, service counter exceeds height max.	Does not meet requirements. Provide a mat with a heavier backing or tape the mat to the floor. Provide a section of counter that is 28 inches to 36 inches and is at least 24 inches long in alterations.	\$	Long-Term	2
Willow	Food Bar	Seating area, service counter.	Does not meet requirements. Provide a section of counter that is 28 inches to 36 inches and is at least 24 inches long in alterations.	\$	Long-Term	4
Willow	Golf Course Starter Building	Carpets not secure	Does not meet requirements. Provide a mat with a heavier backing or tape the mat to the floor.	\$	Long-Term	5

## PRIORITY 3. RESTROOMS THAT SUPPORT PRIMARY RECREATIONAL VISITOR AREAS

Park	Location	Description	Justification/Solution	Cost (\$-\$\$\$)	Timeline	Priority Ranking
Lower Huron	Tulip Tree	Restrooms are not accessible.	Relocate and lower sign, doors need adjusting, lower lavatory mirrors, coat hook too high, insulate pipes, relocate toilet dispenser, womens flush control needs relocation, door pulls	\$	Long-Term	2
Lower Huron	Group Camp	Restrooms are not accessible.	Relocate signs, lower mirrors, insulate pipes, relocate toilet paper dispenser, womens flush control needs to be moved and stall approach clearance, door handles.	\$	Long-Term	2
Lower Huron	North Fishing Site	One of the last remaining old style pit toilets in the park system.	Heavily used facility without accessible facilities. Use of this area will increase when the parking lot is expanded. Frequent flooding results in river pollution. Proposed new ADA vault toilets with DNR grant currently being pursued.	-	Completed	2
Lower Huron	South Fishing Site	Restroom building needed.	Popular trailhead, fishing, and kayak launch site. No facilities at this time. Difficult to justify for such a small parking lot.	\$	Long-Term	2
Lower Huron	Walnut Grove	Restrooms need accessibility improvements	adjust both door closers, lower signs, hooks and mirrors. Womens counter top is 1 inch too high, insulate pipes, move toilet paper dispenser above grab bar, move womens flush control and stall pull side maneuvering clearance, stall door needs to self-close and add pulls.	\$	Short-term	
Oakwoods	Nature Center	Restrooms need accessibility improvements	Signs to accessible location, adjust sign height, womens bathroom does not meet front approach standards, mirror and counter exceeds height limit, grab bars	-	Completed	1
Oakwoods	Cedar Knoll	One of the last remaining old style pit toilets in the park system.	Little used picnic area.	\$	Long-Term	3
Willow	Elder Creek	One of the last remaining old style pit toilets in the park system.	Recommend removing. Flush restrooms are available between the two parking lots.	\$	Long-Term	2



Willow	Acorn Knoll	One of the last remaining old style pit toilets in the park system. Consider moving to the start of the disc golf course or adjusting the course so it starts from a paved lot closer to the restrooms.	Popular disc golf and picnic area.	\$	Long-Term	2
Willow	Indian Ridge	One of the last remaining old style pit toilets in the park system.	Consider removing this picnic area. Lot's of infrastructure for the amount of acitivities in the area / use of the area.	\$	Long-Term	2

## PRIORITY 4A. SECONDARY RECREATIONAL VISITOR APPROACH AND ENTRANCE AREAS, PARKING LOTS

Park	Location	Total Spaces	Total # of HC Spaces	# that are Van Accessible	Required HC Spaces	Required Van Spaces	Space Meet All Requirements	Notes/Solution	Cost (\$-\$\$\$)	Timeline	Priority Ranking
Lower Huron	Ellwoods Roadside North	11	0	0	1	1	Yes	Group with the main Ellwoods North lot	-	Completed 2019	0
Lower Huron	Ellwoods Roadside South	10	0	0	1	1	Yes	Group with the main Ellwoods North lot	-	Completed 2019	0
Lower Huron	Group Camp North	79	2	1	3	1	Yes	Appears to meet all requirements	-	Completed 2019	0
Lower Huron	Group Camp Roadside Lot	20	0	0	1	1	Yes	Recommend grouping parking lot count with the south lot.	-	Completed 2019	0
Lower Huron	South Fishing Site	23	1	1	1	1	Yes	Appears to meet all requirements	-	Completed 2019	0
Lower Huron	Ellwoods South	46	2	1	2	1	Yes	Appears to meet all requirements	-	Completed 2019	0
Lower Huron	Walnut Grove Lot 3 South lot by restrooms	61	3	1	3	1	Yes	Appears to meet all requirements	-	Completed 2019	0

Lower Huron	Trolley Trails (gravel)	79	4	1	4	1	Yes	Appears to meet all requirements	-	Completed in 2019	0
Lower Huron	Group Camp South	57	4	1	3	1	Yes	When the three lots are grouped together 6 spaces are required. Recommend locating all 4 spaces close to the restroom building and creating one or two accessible sites. Additional striping and signs needed. Van sign needed.	\$	Long-Term	4
Lower Huron	Pool Service Yard	4	0	0	1	1	No	May need an accessible parking space. Low priority.	\$	Long-Term	5
Lower Huron	Walnut Grove Lot 2	64	0	0	3	1	No	Striping is not needed in this overflow camping lot.	\$	Long-Term	5
Lower Huron	Pool Service Yard	4	0	0	1	1	No	May need an accessible parking space. Low priority.	\$	Long-Term	5
Oakwoods	Equestrian Staging (gravel)	16	0	0	1	1	No	Accessible space needed. Low priority.	\$	Long-Term	4
Oakwoods	Cedar Knoll West (gravel)	50	0	0	2	1	No	Accessible spaces needed. Redesign of the lot is being considered. Recommend grouping the parking totals from both lots and locating all accessible spaces within the West lot. Low priority until there are accessible amenities within the park.	\$	Long-Term	4
Oakwoods	Cedar Knoll East	100	0	0	4	1	No	Accessible spaces needed. Recommend grouping the parking totals from both lots and	\$	Long-Term	4

								locating all accessible spaces within the West lot. Low priority until there are accessible amenities within the park.			
Willow	Acorn Knoll South (gravel)	56	0	0	3	1	No	Recommend locating two spaces close to the restrooms and one near the hike-bike trail connector.	\$	Long-Term	1
Willow	Acorn Knoll North (disc golf)	50	0	0	2	1	No	Accessible parking spaces may be needed. Low priority.	\$	Long-Term	5
Willow	Service Yard	0	0	0	0	0	Yes	Accessible parking spaces may be needed. Low priority.	\$	Long-Term	5
Willow	Big Bend 2	25	1	0	1	1	No	Recommend grouping parking lot numbers with the south lot. There are no accessible facilities in the area.	\$	Long-Term	5

## PRIORITY 4B. SECONDARY RECREATIONAL VISITOR APPROACH & ENTRANCE AREAS, ROUTES

Park	Location	Description	Justification/Solution	Cost (\$-\$\$\$)	Timeline	Priority Ranking
Lower Huron	Closed Par 3	Accessible walk >5% but less than 8%	Consider adding ramp features with site improvements. Sign to closest accessible restroom needed if improvements not made to existing restrooms.	\$	Long-Term	1
Lower Huron	Group Camp	Accessible walks desired connecting an accessible campsite, parking lot, restrooms, fire pit, and shelter.	Consider relocating the shelter to a location closer to the restrooms and parking to minimize lengthy walks. Cross slopes at parking spaces exceed 1:48, running slope of route exceeds 5% but less than 8% -add ramp features.	\$	Long-Term	2

Lower Huron	Group Camp Fountain	Accessible walk desired to the accessible drinking fountain.	Consider removing or relocating to a location along a path.	\$	Long-Term	2
Lower Huron	Walnut Grove Playground	Accessible walk desired to the accessible playground. Recommend aligning the walk with the walk to the restrooms.	Difficult playground for the public to access unless you are a camper.	\$\$	Medium-Term	3
Lower Huron	Basketball Court Access	Accessible walk desired to the basketball courts. Access to the tennis court and basketball courts are in different locations. Recommend having access to both courts from the main walk.	Accessible basketball courts are located in other parts of the park. Provide a surface that is firm and stable with a running slope no steeper than 5% and a cross slope not steeper than 2%, a minimum clear width of 36" .	\$	Long-Term	4
Lower Huron	Tennis Court Access	Improved access to the tennis court is desired. Gate access is on the side opposite of the parking lot. A gate is needed to provide access between the basketball court and tennis court on the parking lot side of the court.	This is the only tennis court in the park. Court is deteriorating and has little use. Provide a surface that is firm and stable with a running slope no steeper than 5% and a cross slope not steeper than 2%, a minimum clear width of 36" .	\$	Long-Term	4
Oakwoods	Equestrian Staging Area	Accessible walk desired to restrooms. Recommend installing pedestrian crossing signs at the road for access to the porta john or adding another porta john at the equestrian staging area. Recommend replacing the existing porta john with an accessible unit.	Access to restrooms is on the opposite side of the park road. The existing porta john is not an accessible unit and not located in an accessible location.	\$	Long-Term	3

## **PRIORITY 5. NON-ESSENTIAL PARK USER RECREATIONAL SUPPORT, FACILITY SERVICES**

Park	Location	Description	Justification/Solution	Cost (\$-\$\$\$)	Timeline	Priority Ranking
Lower Huron	Walnut Grove Water Fountains	3 water fountains are not accessible.	Relocate/replace two units to wall mounted drinking refill stations at both restrooms nearby. Relocate other closer to path and make accessible.	\$	Long-Term	5

## PRIORITY 6. FACILITIES NEEDING FURTHER STUDY FOR FUTURE USE

Park	Location	Description	Justification/Solution	Cost (\$-\$\$\$)	Timeline	Priority Ranking
Lower Huron	Closed Par 3	Restrooms are not accessible. Possibly planned for dog park.	Consider razing restrooms and replace with accessible vault toilets	\$	Long-Term	2
Willow	Big Bend Restrooms	Accessible walk desired connecting the picnic shelter and restrooms. 470' of walk needed.	There are topography issues. Consider relocating the shelter in the future closer to existing restrooms.	\$	Long-Term	2

## PRIORITY 7. PHYSICAL STRUCTURAL BARRIERS IN FACILITIES THAT IMPEDE PARK EMPLOYEE BUT NOT GENERAL PUBLIC

Park	Location	Total Spaces	Total # of HC Spaces	# that are Van Accessible	Required HC Spaces	Required Van Spaces	Space Meet All Requirements	Notes/Solution	Cost (\$-\$\$\$)	Time line	Priority Ranking
Lower Huron	Maintenance Yard	8	0	0	1	1	No	May need an accessible parking space. Low priority.	\$	Long-Term	4
Lower Huron	Park Office and Employee Lots	38	1	0	2	1	No	The three lots combined require 2 spaces. One additional space needed. Striped van aisle needed. Van sign needed. Pavement is in terrible condition. New Park Office location proposed.	\$	Long-Term	5
Lower Huron	Par-3 Maintenance Area	0	0	0	0	0	NA	May need an accessible parking space. Low priority.	\$	Long-Term	5
Willow	Service Yard	0	0	0	0	0	NA	Accessible parking spaces may be needed. Low priority.	\$	Long-Term	5



**APPENDIX 2:**  
**FACILITIES**  
**TRANSITION PLAN-**  
**LAKE ST. CLAIR METROPARK**



### Updates Since 2019

In 2019, the Metroparks Planning and Development Department conducted a thorough assessment of all physical barriers within the 13 Metroparks and published its inaugural ADA Transition Plan. In the first five-year update to the plan, it is important to recognize all construction and maintenance projects that have been done over the last five years and whether the work done meets ADA standards. Below is a summary of updates done at Lake St. Clair Metropark since 2019:

### **ADA Transition Plan Updates Since 2019**

Park	Project	Description	Year	ADA Compliant	Comments
Lake St. Clair	Accessible Concrete Walk at the Floating Fishing Dock	A concrete links new accessible van parking spaces to the dock.	2019	Yes	
Lake St. Clair	Coastal Water Trail Sign	An interpretive sign was installed near the trail by the North Marina.	2019	No	The sign is not in an accessible location. Aggregate with limestone fines needed to make its location accessible.
Lake St. Clair	East Boardwalk Renovation	A phased renovation project was started to replace decking boards.	2019	No	Work has not included the access ramps which provide access to a variety of areas.
Lake St. Clair	Floating Fishing Dock	An accessible floating fishing dock was constructed between the boat launch ramps and the service area. A concrete walk provides access to accessible van parking spaces. The dock has lowered rails, companion wheelchair spaces next to benches, a tackle box holder, and an accessible gangway.	2019	Yes	
Lake St. Clair	Interpretive Signs at the Floating Fishing Dock	Two interpretive signs were installed next to the concrete walk.	2019	No	The signs do not face the concrete walk making reading them difficult from a wheelchair.

Deleted: Verify Year.



Lake St. Clair	Port-A-John Rental at the Floating Fishing Dock	An accessible port-a-john is being rented and has been placed on the concrete walk leading to the dock.	2019	Yes	
Lake St. Clair	Accessible Floating Dock Renovation at South Marina	The gangway ramp system was redesigned to the existing Floating Dock.	2020	Yes	
Lake St. Clair	Beach Restoration	The edge of the beach was naturalized next to the turf. Five entry points were created through the restored area.	2020	No	No work was done related to accessibility. ↓
Lake St. Clair	(Shelter D) Group Rental Picnic Shelter Renovation	Thirty six 6' long picnic tables installed and secured to the concrete floor ensuring layout of tables allows for accessibility to all tables. Two accessible swivel grills installed on existing concrete pavement.	2021	Yes	The plan developed for the area shows ten additional tables in the turf area. These tables were not present at the time of the review.
Lake St. Clair	Hike-Bike Trail Reconstruction - Golf Road Shelter to Jefferson Ave.	Segments of the 10' wide asphalt trail were reconstructed.	2021	Yes	
Lake St. Clair	(Shelter C) Surfside Picnic Shelter Renovation	This picnic shelter was closed and removed in 2022. A new location is being considered for its replacement in 2024.	2022	N/A	Shelter ha
Lake St. Clair	Accessible Concrete Walks at Floating Kayak Launch	New 6' wide concrete walks link accessible parking, the two pea stone launch areas, an aggregate interpretive instructional area, and asphalt boat launch trail next to the lot.	2022	Yes	
Lake St. Clair	Accessible Floating Kayak Launch Near Maintenance Yard	A large floating kayak launch was constructed east of the service yard. An accessible gangway, overhead bars, and a transfer station help to make one of the two launches accessible. Pea stone launch areas were constructed on each side of the floating launch.	2022	Yes	

**Commented [JB1]:** I would remove this line item, since it's not focused on access. Similarly, we are not reviewing the shoreline restoration project at LSC. They were not interpretive signs, but temporary construction signs, which blew away more than a year ago.

**Deleted:** Interpretive signs should be located in accessible locations. Interpretive sign was missing at time of review.

**Commented [JB2]:** Remove, shelter has been demo'ed.

**Deleted:** Accessibility updates to the shelter no longer required.

Lake St. Clair	Accessible Walkway Construction at Boat Launch	A 10' wide asphalt trail was constructed next to the trailer parking lot. The trail links the boat launch ramps area to accessible parking, the accessible floating fishing platform, the accessible floating kayak launch, the hike-bike trail, and the closest flush restroom building. Tactile warning strips installed at the pedestrian crossing.	2022	Yes	Additional signage needed at the pedestrian crossing.
Lake St. Clair	Adventure Golf Course Renovation	New carpeting and signage added on the course	2022	No	Verify Year. Accessibility improvements were not part of the project.
Lake St. Clair	Fishing Platform Renovations on Huron Point	Two fishing platforms were renovated along the Black Creek out on Huron Point with lowered railings and accessible wheelchair spaces next to benches.	2022	Yes	Donation plaque should have been installed 3' back of trail and in an accessible location / height.
Lake St. Clair	Floating Kayak Launch Parking Lot Construction	A portion of the Service Yard was given up to create a designated aggregate parking lot for paddlers. Two van accessible spaces are located on a concrete pad adjacent to a concrete walk. A drop off area is located next to the concrete walk.	2022	Yes	Accessible trailer spaces should be added in the future with an access route to the amenities.
Lake St. Clair	Instructional Paddling Area at Floating Kayak Launch	A seating area was built on aggregate for voyageur canoe paddling instruction. A concrete walk provides access to the area.	2022	Yes	
Lake St. Clair	Lifejacket Loaning Station	A wooden rack for lifejackets was placed near the beach.	2022	No	Life jacket station is not in an accessible location. Relocate or place pavement / aggregate up to it.
Lake St. Clair	Tennis Court to Pickleball Conversion	One tennis court was converted to two pickleball courts.	2022	Yes	Accessible routes are provided to all the courts.
Lake St. Clair	Accessible Beach Chair and Floating Chair at Metropolitan Beach	A floating wheelchair and sand beach wheelchair were purchased for use at Eastwood Beach.	2023	Yes	

**Commented [JB3]:** I would argue that the platforms themselves are accessible, but agreed to keep the comment about the donor plaques.

**Deleted:** No

**Deleted:** accessible

Lake St. Clair	Drinking Fountain / Water Bottle Filling Station at the East Beach / Splash Pad Area	A drinking fountain with water bottle filling station was installed near the east end of the beach near the Splash Pad.	2023	Yes	<del>2023</del>
Lake St. Clair	Port-A-John Rental at East Boardwalk	A port-a-john was rented and placed at the east end of the East Boardwalk.	2023	No	The unit is the only one in the area and should be an ADA unit. The orientation of the unit does not face the boardwalk. Placement needs to be in an accessible location.
Lake St. Clair	Port-A-John Rental at Floating Kayak Launch	An accessible port-a-john was rented and placed in an accessible location near the floating kayak launch.	2023	Yes	
Lake St. Clair	Port-A-John Rental Near Huron Point Gazebo	An accessible port-a-john was rented and placed at the tram drop-off point for the Gazebo out at the end of Huron Point.	2023	No	The unit is close to the paved roadway but still needs to be moved or placed on an accessible pathway and not the road.
Lake St. Clair	Port-A-John Rental Near the Creek View Picnic Shelter	A port-a-john was rented and placed near the East Boardwalk and Creek View Picnic Shelter.	2023	No	The unit is located in the turf and not on an accessible route. An accessible unit is needed when it is the only one in the area.
Lake St. Clair	Port-A-John Rental Near the Locust Grove Picnic Shelter	An accessible port-a-john was rented and placed at near the roadway out on Huron Point.	2023	No	The unit is close to the paved roadway but still needs to be moved or placed on an accessible pathway and not the road.
Lake St. Clair	Port-A-John Rental Near the Seawall Picnic Shelter	A port-a-john was rented and placed near the Seawall Shelter	2023	No	The unit is located in the turf and not on an accessible route. An accessible unit is needed when it is the only one in the area.

Deleted: Verify Year

Lake St. Clair	Large Beach Chair Photo Spot	A large colorful beach chair was installed on an existing concrete pad.	2024	No	Access could be improved to the elevated pad location above a curb.
Lake St. Clair	Daysail Trailhead Addition	A new large trailhead was <del>installed</del> with an accessible aggregate walk leading up to it.	2024	Yes	Accessible parking improvements are needed near the trailhead.
Lake St. Clair	Nature Center Trailhead Replacement	A new large trailhead was installed on a concrete pad adjacent to the hike-bike trail.	2024	Yes	A bike / wheelchair repair station is planned next to the trailhead.
Lake St. Clair	Nature Trail Signage	Intersection signs were installed along the nature trails. Each sign location has an aggregate path approach.	2024	Yes	Intersection numbers still need to be installed on each post.
Lake St. Clair	Boardwalk Replacement on the Main Nature Trail	The existing wooden boardwalk was replaced.	2023	Yes	

**Deleted:** installed

**Deleted:** with xxx

**Deleted:** ?

**Deleted:** Don't know what is happening with this project.

### **Accessibility Ranking**

Field surveying was completed by staff for facilities based on the 2010 standards checklist from the New England ADA Center (see Appendix 1. ADA Checklist). Once assessments were complete, facilities were prioritized based on factors including the DOJ recommended priorities, number of deficiencies, use level of facilities by park patrons, number of PSAs, and fees for use/participation. The field staff reported non-compliance with elements that are barriers, recommendations for compliance, magnitude of costs to remove barriers, and a general timeframe for work to be done.

The Huron-Clinton Metroparks ADA Priorities are as follows:

- Priority 1: Primary Recreational Visitor Approach and Entrance Areas
  - a. Priority 1A: Parking Lots
  - b. Priority 1B: Routes
- Priority 2: Access to Goods and Services at Recreational Visitor Areas
- Priority 3: Restrooms that Support Primary Recreational Visitor Areas
- Priority 4: Secondary Recreational Visitor Approach and Entrance Areas
  - a. Priority 4A: Parking Lots
  - b. Priority 4B: Routes
- Priority 5: Non-Essential Park User Recreational Support, Facility Services
- Priority 6: Facilities Needing Further Study for Future Use, Renovation, Replacement or Removal
- Priority 7: Physical Structural Barriers in Facilities that Impede Park Employee but not General Public

Within these priorities, a ranking system of 0-5 was used to determine what features to focus on bringing up to ADA standards first. The accessibility rankings are defined below:

## Accessibility Ranking

Rating	Description
0	Appears to meet all requirements
1	High priority in high use area and low cost to implement. Recommend Short-Term implementation
2	Priority project, often in a high use area with medium to high cost to implement. Recommend Medium-Term implementation.
3	Medium priority project, often in a medium use area with high cost to implement. Recommend Medium-Term implementation.
4	Low priority project, often in a low use area. Cost to implement is irrelevant. Recommend year Long-Term implementation.
5	Extremely low priority project, often in a low use area. Cost to implement is irrelevant. Recommend Long-Term implementation.

## PRIORITY 1A. PRIMARY RECREATIONAL VISITOR APPROACH AND ENTRANCE AREAS, PARKING LOTS

Park	Location	Total Spaces	Total # of HC Spaces	# that are Van Accessible	Required HC Spaces	Required Van Spaces	Space Meet All Requirements	Notes	Cost (\$-\$\$\$)	Timeline	Priority Ranking
Lake St. Clair	Nature Center	141	8	4	5	1	Yes	Appears to meet all requirements.	\$\$	Long-Term	0
Lake St. Clair	Lot A (Golf Course)	306	8	6	8	2	Yes	Appears to meet all requirements.	\$\$\$	Long-Term	0
Lake St. Clair	Daysail	126	8	3	5	1	Yes	Appears to meet all requirements	\$\$\$	Long-Term	0
Lake St. Clair	Lot B	631	13	4	13	2	Yes	Appears to meet all requirements	\$\$\$	Long-Term	0
Lake St. Clair	Lot C	458	12	4	9	2	Yes	Appears to meet all requirements	\$\$\$	Short-term	0
Lake St. Clair	Lot D	86	15	5	3	1	Yes	Appears to meet all requirements	\$\$\$	Long-Term	0

Lake St. Clair	Lot E	601	14	4	13	3	Yes	Appears to meet all requirements	\$\$\$	Long- Term	0
-------------------	-------	-----	----	---	----	---	-----	--	--------	---------------	---

## PRIORITY 1B. PRIMARY RECREATIONAL VISITOR APPROACH AND ENTRANCE AREAS, ROUTES

Park	Location	Description	Justification/Solution	Cost (\$-\$\$\$)	Timeline	Priority Ranking
Lake St. Clair	Seawall Shelter	Accessible walk desired connecting the parking lot and shelter. Recommend including with the next phase of the parking lot.	Heavily used shelter. Construction should be occurring nearby shortly.	\$	Short-term	1
Lake St. Clair	West Beach Shelter	Accessible walk desired connecting the shelter, parking lot, and restrooms. Recommend constructing these walks as part of a future trail project that connects the Daysail area to the Beach area.	Heavily used shelter. Trail to day sail lot is heavily used as well.	\$	Short-term	1
Lake St. Clair	Voyageur Shelter	Access path desired to voyageur canoe launch area	Walkway desired from lot to the launch area.	\$	Long-Term	1
Lake St. Clair	North Marina Shelter		The shelter will be demolished with the renovation of the North Marina	\$	Short-term	2
Lake St. Clair	Lot D	The path to warming shelter is not accessible	Remove this section and provide a surface that is firm and stable	\$	Long-Term	3
Lake St. Clair	Nature Center Drop Off Area	Ramped access desired from the drop off area.	Ramps are located near the accessible parking spaces but not at the drop off area in front of the building.	\$	Long-Term	4



Lake St. Clair	Boat Launch	Accessible walk desired connecting the parking lot and excursion boat pick-up area on the south side.	It is unclear if the excursion boat pick-up location has been moved to a different location. Consider moving to a location that is already accessible. Provide a surface that is firm and stable with a running slope no steeper than 5% and a cross slope not steeper than 2%, a minimum clear width of 36"	\$	Long-Term	5
Lake St. Clair	Nature Center	Accessible walk desired to the fire pit location.	Not used frequently. Provide a surface that is firm and stable with a running slope no steeper than 5% and a cross slope not steeper than 2%, a minimum clear width of 36"	\$	Long-Term	5

## PRIORITY 2. ACCESS TO GOODS AND SERVICES RECREATIONAL VISITOR AREAS

Park	Location	Description	Justification/Solution	Cost (\$-\$\$\$)	Timeline	Priority Ranking
Lake St. Clair	Nature Center	Restrooms need accessibility improvements, building entrance mat needs to be secured, clear floor space to light switches needed, service counter higher than 36", fish tank and display obstructing counter clear floor space	Expand restrooms into interpretive area. Other improvements needed for ADA. Provide a mat with a heavier backing or tape the mat to the floor.	\$	Medium-term	1
Lake St. Clair	Par-3 and Group Rental Shelter	Accessible picnic unit for this shelter desired.	Not in compliance with ADA	\$	Long-Term	2
Lake St. Clair	Point Walk Drinking Fountains	Accessible drinking fountains desired. Wider walks needed along with new fountains.	Paved walks lead to drinking fountains that are not accessible.	\$	Long-Term	3

### PRIORITY 3. RESTROOMS THAT SUPPORT PRIMARY RECREATIONAL VISITOR AREAS

Park	Location	Description	Justification/Solution	Cost (\$-\$\$\$)	Timeline	Priority Ranking
Lake St. Clair	Nature Center	Restroom door needs threshold needs to be replaced, women counter surface exceeds height compliance, lavatory pipes need insulating, toilet water closet needs toilet or partition moved, water closet needs altering for clearance width, grab bars need relocating if constructed after 2012, flush control and toilet paper dispenser (if constructed after 2012) need to move, door handles need door pulls if constructed after 2012	Expand restrooms into interpretive area, ADA standards. Replace threshold for a smooth transition. Remount the counter in the womens restroom no higher than 34". Relocate the toilet with a centerline 16" to 18" from the wall with flush control on open side and remount the toilet paper dispenser minimum 7" to a maximum of 9" in front of the toilet, no lower than 15", no higher than 48" and do not mount behind side grab bar. Provide a side grab bar a minimum of 42" long and a maximum of 12" from th corner. The grab bar should be mounted 33" to 36" to the top of the grab bar.	\$\$	Medium-Term	1
Lake St. Clair	Grill Restrooms	Restrooms need accessibility improvements. Access to building was recently improved. Accessible route >5%, mens stall door needs closer, door pulls on both sides, toilet paper dispenser too close	Closest restroom facility to the recently updated playground.	\$	Long-Term	3
Lake St. Clair	North Marina	Restrooms / Shower Facilities need accessibility improvements.	Pursuing 2024 LWCF grant	\$\$\$	Short-term	5

**PRIORITY 4B. SECONDARY RECREATIONAL VISITOR APPROACH & ENTRANCE AREAS, ROUTES**

Park	Location	Description	Justification/Solution	Cost (\$-\$-\$)	Timeline	Priority Ranking
Lake St. Clair	Porta John Locations	Recommend locating porta johns on pavement or an aggregate surface that meets accessibility requirements.	Easily accomplished.	-	Completed	1

**PRIORITY 5. NON-ESSENTIAL PARK USER RECREATIONAL SUPPORT,  
FACILITY SERVICES**

Park	Location	Description	Justification/Solution	Cost (\$-\$\$\$)	Timeline	Priority Ranking
Lake St. Clair	Porta John Locations	Recommend locating porta johns on pavement or an aggregate surface that meets accessibility requirements.	Easily accomplished.	-	Completed	2
Lake St. Clair	Park Office Parking Lot	Accessible walk desired from the employee parking lot to the park office. Ramp required.	Accessible spaces were recently removed from the lot when it was restriped. Ramped access desired at all employee entrances.	\$	Long-Term	5
Lake St. Clair	Park Office	Ramp needed.	Provided a new curb ramp with a running slope no steeper than 8.3% and a cross slope no steeper than 2% and a smooth transition with 6' flares.	\$	Long-Term	5

## PRIORITY 6. FACILITIES NEEDING FURTHER STUDY FOR FUTURE USE

Park	Location	Description	Justification/Solution	Cost (\$-\$\$\$)	Timeline	Priority Ranking
Lake St. Clair	Boardwalk Shelter	Accessible walks desired connecting the boardwalk, shuttle stop, and future restroom building. Recommend waiting until there are plans made for the new restroom building.	No access at this time. Accessible restrooms needed.	\$	Long-Term	2
Lake St. Clair	Creek View Shelter	Accessible walks desired connecting the boardwalk, shuttle stop, and future restroom building. Recommend waiting until there are plans made for the new restroom building.	No access at this time. Accessible restrooms needed.	\$	Long-Term	2
Lake St. Clair	Pool	Pool entrance exceeds slope requirements.	Pool redevelopment under study.	\$	Long-Term	5

**PRIORITY 7. PHYSICAL STRUCTURAL BARRIERS IN FACILITIES THAT  
IMPEDE PARK EMPLOYEE BUT NOT GENERAL PUBLIC**

Park	Location	Total Spaces	Total # of HC Spaces	# that are Van Accessible	Required HC Spaces	Required Van Spaces	Space Meet All Requirements	Notes/Solution	Cost (\$-\$\$\$)	Time line	Priority Ranking
Lake St. Clair	Nature Center Employee Lot	26	3	3	2	1	Yes	Appears to meet all requirements.	-	Completed	0
Lake St. Clair	Maintenance Yard	7	0	0	1	1	No	ADA spaces may be needed within facility. Plenty of areas to park if needed.	\$	Long-Term	5







**APPENDIX 2:**  
**FACILITIES**  
**TRANSITION PLAN-**  
**STONY CREEK METROPARK**



## Updates Since 2019

In 2019, the Metroparks Planning and Development Department conducted a thorough assessment of all physical barriers within the 13 Metroparks and published its inaugural ADA Transition Plan. In the first five-year update to the plan, it is important to recognize all construction and maintenance projects that have been done over the last five years and whether the work done meets ADA standards. Below is a summary of updates done at Stony Creek Metropark since 2019:

## ADA Transition Plan Updates Since 2019

Park	Project	Description	Year	ADA Compliant	Comments
All Parks	Playground Mulch Replenishment	Playground mulch added at most playground every year to maintain accessibility and for safety.	Every Year	Yes	
Stony Creek	Accessible EZ Dock Kayak Launch Addition at the Boat Launch	An accessible kayak launch was added with a transfer station, rails, and rollers. The kayak launch shares the floating platform used as the accessible boat launch dock.	2017	Yes	
Stony Creek	Accessible Walkway Construction at Lakeview	A 10' wide asphalt path was constructed to the Lakeview Picnic Shelter and new CXT restroom unit.	2017	Yes	
Stony Creek	Accessible Walkway Construction at Northdale	A 10' wide asphalt path was constructed to a new CXT restroom unit. The path completes the link between parking lot, picnic shelter, and restrooms.	2017	Yes	
Stony Creek	Boat Launch Renovation	Five floating launches constructed. The launch furthest south is the accessible floating launch with a 6' wide floating platform area and gangway.	2017	No	The Police Department uses this dock for their pontoon boat. The boat should be moved to another dock since this is the only accessible dock.
Stony Creek	Vault Latrine Replacement at Lakeview	The vault latrines were replaced with a CXT unit with two unisex restrooms.	2017	Yes	Verify compliance with an updated restroom ADA checklist.
Stony Creek	Vault Latrine Replacement at Northdale	The vault latrines were replaced with a CXT unit with two unisex restrooms.	2017	Yes	Verify compliance with an updated restroom ADA checklist.
Stony Creek	26 Mile Road Pedestrian Bridge Replacement	The concrete pedestrian bridge over 26 Mile Road was replaced. The asphalt trail approaches were resurfaced.	2019	Yes	

Stony Creek	Accessible Parking Space Updates Throughout the Entire Park	Accessible parking space updates including space relocations, additions, width modifications, and sign replacements / additions where needed.	2019	Yes	
Stony Creek	(Shelter H) Lakeview Picnic Shelter Renovation	Fifteen 6' long picnic tables installed and secured to the concrete floor ensuring layout of tables allows for accessibility to all tables. One accessible swivel grill installed on a new 15' x 15' concrete pad.	2020	Yes	Extra tables are occasionally dragged on to pavement making some areas inaccessible at times. There is an access route to the shelter.
Stony Creek	(Shelter K) Wintercove North Picnic Shelter Renovation	Eleven 6' long picnic tables installed and secured to the concrete floor ensuring layout of tables allows for accessibility to all tables. One accessible swivel grill installed on a new 9' x 28' concrete pad.	2020	Yes	Extra tables are occasionally dragged on to pavement making some areas inaccessible at times. There is an access route to the shelter.
Stony Creek	Adaptive Handcycle Rental	A handcycle is now available for rent at the Eastwood Beach Bike Rental.	2020	Yes	Verify year that the handcycle was purchased.
Stony Creek	Adaptive Kayak Rentals	Adaptive paddling equipment is now available for two kayaks at the Boat Rental located at Mt. Vernon.	2020	Yes	Verify year we purchased the adaptive paddling equipment. An accessible launch facility is needed in the future.
Stony Creek	Boat Rental - Goods and Services Counter	The rolling goods and services counter was renovated.	2020	No	The location of the rolling counter can be a problem if not pushed forward to the edge of pavement. This transition must be less than 1/2" when exposed as a tripping hazard. The height of the counter is 42" and exceeds the 34" max. height required by ADA. A lowered counter section is

					needed. The side window often used is 47" and should be lowered as well.
Stony Creek	Ridgewood Campground Dish Washing Area	A dishwashing area was added on the back side of the restroom building.	2020	No	Access is needed to this side of the building and on to the elevated concrete pad. Sink and counter top heights must be 34" max. height for ADA compliance.
Stony Creek	Ridgewood Campground Ice Machine Addition Near Camp Store	A large ice machine was installed on the side of the restroom building.	2020	No	An aggregate path is needed to the ice machine and should be flush with the wooden pad the ice machine sits on.
Stony Creek	Ridgewood Campground Store Addition	A small building was brought over from Lake St. Clair Metropark to be used as a camp store.	2020	No	Verify height of counter is less than 34" height. Limestone fines needed to make the aggregate path accessible between the building door, wood deck, and asphalt path.
Stony Creek	Ridgewood Campground Water Filling Station	Hoses were added to make water bottle filling easier.	2020	No	Access is needed to the water bottle filling area / hoses. Different handles are needed on the hoses to improve accessible use of them.

Stony Creek	Ridgewood Campground Wood Shed Near Camp Store	A small wooden structure to house firewood was constructed at the campground.	2020	No	An aggregate path is needed to the new structure. The step up must be eliminated.
Stony Creek	Shelden Trail Development	Many miles of hiking and mountain biking trail were developed in the Shelden Trails Area. The two green loops (Grom and Beach) were constructed and tested for hand cycle use.	2020	Yes	
Stony Creek	Snell Road Trail Connector Bridge	A bridge was constructed in the Shelden Trails Area for a future trail link to a township park north of Snell Road.	2020	Yes	The bridge meets ADA. The trail to it meets handcycle requirements but not ADA.
Stony Creek	Accessible Concrete Walkway Construction at Baypoint Beach	Concrete walks and ramps were constructed connecting the parking lot to the beach, restroom building, and hike-bike trail.	2021	Yes	
Stony Creek	Boat Launch Building Shed	A small shed was constructed next to the Boat Launch Building for Life Jacket Storage. Floor of shed is flush with adjacent concrete walks. Life jackets are within accessible reach. Staff is also present if assistance is needed.	2021	Yes	
Stony Creek	(Shelter C) Gladeview North Picnic Shelter Renovation	Fifteen 6' long picnic tables installed and secured to the concrete floor ensuring layout of tables allows for accessibility to all tables. One accessible swivel grill installed on a new 15' x 15' concrete pad.	2022	Yes	Extra tables are occasionally dragged on to pavement making some areas inaccessible at times. There is an access route to the shelter.
Stony Creek	(Shelter D) Gladeview South Picnic Shelter Renovation	Fifteen 6' long picnic tables installed and secured to the concrete floor ensuring layout of tables allows for accessibility to all tables. One accessible swivel grill installed on a new 15' x 15' concrete pad.	2022	Yes	Extra tables are occasionally dragged on to pavement making some areas inaccessible at times. There is an access route to the shelter.

Stony Creek	(Shelter L) Wintercove South Picnic Shelter Renovation	Four 6' long picnic tables and eight 8' long picnic tables installed and secured to the concrete floor ensuring layout of tables allows for accessibility to all tables. One accessible swivel grill installed on a new 15' x 15' concrete pad.	2022	Yes	Extra tables are occasionally dragged on to pavement making some areas inaccessible at times. There is an access route to the shelter.
Stony Creek	(Shelter M) West Branch North Picnic Shelter Renovation	One 6' long picnic tables and nine 8' long picnic tables installed and secured to the concrete floor ensuring layout of tables allows for accessibility to all tables. One accessible swivel grill installed on a new 15' x 15' concrete pad.	2022	Yes	Extra tables are occasionally dragged on to pavement making some areas inaccessible at times. There is an access route to the shelter.
Stony Creek	Accessible Beach Mat at Baypoint Beach	Accessible beach mats were purchased for Baypoint. The mats provide access from concrete walks, onto the sand, and into the water.	2022	Yes	Verify mats are installed. May need to address transitions from concrete into sand in the future.
Stony Creek	Accessible Beach Mat at Eastwood Beach	Accessible beach mats were purchased for Eastwood Beach. The mats provide access from concrete walks, onto the sand, and into the water.	2022	Yes	Verify mats are installed. May need to address transitions from concrete into sand in the future.
Stony Creek	Accessible Concrete Walk Construction at Shore Fishing	A 6' wide concrete walk was constructed connecting the accessible parking spaces to the new CXT unit.	2022	Yes	
Stony Creek	Accessible Concrete Walk Construction at Stony Landing	A 6' wide concrete walk provides access from the Stony Creek Landing Patio out to the point northwest of the Boat Launch and to the asphalt path connecting to the fishing platform.	2022	Yes	
Stony Creek	Accessible Parking Area Resurfacing at the West Branch North Picnic Shelter	A bad section of pavement was repaved and new striping and signage was added for the van accessible space required. Other accessible spaces located elsewhere as part of project.	2022	Yes	

Stony Creek	Accessible Walkway Construction Near the West Branch North Picnic Shelter	Asphalt walks, 10' wide, were constructed linking the parking lot, picnic shelter, restroom building, and the swing and slide area. Tactile warning strips, were added at the roadway crossing and at accessible parking areas. Pedestrian crossing signs and striping were also added at the crossing. Accessible van parking spaces were relocated with access to the new path. New signage and striping were installed for the van accessible spaces.	2022	Yes	
Stony Creek	Accessible Walkway Construction to Off-Leash Dog Area	A 10' wide asphalt path was constructed linking accessible parking to the off-leash dog area fields. An ADA port-a-john was located off this path on a concrete pad. Parking lot striping and signage of the accessible van spaces was included with the project.	2022	Yes	
Stony Creek	Accessible Walkway Construction to the Baypoint Beach Picnic Shelter	A short 10' wide asphalt path was constructed connecting the hike-bike trail to the picnic shelter. This addition now links the shelter to the hike-bike trail, accessible parking, the beach, and restroom building.	2022	Yes	
Stony Creek	Accessible Walkway Construction to the West Branch North Swings and Slide Area	A concrete ramp was constructed into the playground mulch area to make the swing and slide area accessible. The swings already had ADA harness swings.	2022	Yes	
Stony Creek	Banquet Tent Removal	The Banquet Tent located north of the parking lot was removed. The moveable restroom building was moved offsite.	2022	N/A	Verify what changes have been made to this area as part of the removal of the tent. Access no longer needed to moveable restroom facility.
Stony Creek	Baypoint Beach Bench Installations	Two benches were installed on concrete pads with wheelchair companion seating next to each.	2022	Yes	Companion wheelchair spaces could be added to the two benches closest to the restroom building. One bench is missing (never installed) at the drop-off lane.



Stony Creek	Baypoint Beach Bike Hoops	A bike rack was installed on a concrete pad adjacent to the trail connection.	2022	No	Seven bike hoops were proposed but never installed. Bike hoops are considered more accessible because they can accommodate more types of bikes. The rack must be secured to pavement to ensure proper placement with a loading area to side.
Stony Creek	Baypoint Beach Outdoor Shower	An outdoor shower was installed near the Baypoint Beach Restroom Building.	2022	Yes	
Stony Creek	Inflatable Water Slide	The existing inflatable water slide was replaced with a new one.	2022	No	Accessible walks have not been constructed to the stairs or exit areas on the slide. Nothing can be done with the slide itself.
Stony Creek	Inwood Bridge Removal on the Rustic Trails	A rustic bridge was removed on the Inwood Trail System.	2022	N/A	A new bridge should meet ADA when replaced.
Stony Creek	Macomb Orchard Trail Connector	A 10' wide asphalt trail was constructed connecting an existing park hike-bike trail to the trail / sidewalk along the north side of 26 Mile Road. Two pedestrian crossings were striped and signed as part of the project.	2022	Yes	Tactile warning strips could be added in the future at the two pedestrian crossings.
Stony Creek	Major Trailhead Relocation at Shelden Trails	The existing major trailhead structure was moved to a new location closer to the start of the mountain biking trails. The structure is located on a new aggregate path, with limestone fines, linking it to the trail system.	2022	Yes	Recommendation: Add stickers to identify it as a bike and wheelchair repair station like others in the park system.
Stony Creek	Major Trailhead Structure at Nature Center	The trailhead was moved closer to the start of the nature trails. Aggregate with limestone fines was added up to the structure.	2022	No	Verify aggregate and limestone fines were added for compliance.

Stony Creek	Off-Leash Dog Area Construction	Two off-leash dog area pens were constructed with a concrete bullpen area and 6' wide aggregate paths that extend out into both fields. An accessible drinking fountain and bench areas with wheelchair companion seating were also added.	2022	Yes	
Stony Creek	Off-Leash Dog Area Drinking Fountain	An accessible drinking fountain with water bottle filling station and dog bowl was installed within the bull-pen area.	2022	Yes	
Stony Creek	Paddleshack Standup Paddleboarding Rental Facility at Eastwood Beach	A large rental building was constructed to house paddling equipment.	2022	No	Accessible walks were not constructed to the rental facility and don't provide access to the water. If patrons enter the building there is a step(s) up on to the wooden platform.
Stony Creek	Reflection Trail Realignment	A short section of 8' wide aggregate trail was constructed through the woods completing the trail loop back to the new Major Trailhead Structure. Several sections of deteriorating asphalt walks were removed and will not be replaced.	2022	Yes	Verify new trail work is compliant and has limestone fines added.
Stony Creek	The Landing Parking Lot Renovation	The Parking lot was divided in two sections with the Boat Launch Access Drive separating the two portions. Accessible parking spaces were placed in five different locations. Accessible trailer parking spaces were placed closest to the restroom building. Ramps with tactile warning strips have been placed at all accessible parking locations.	2022	Yes	
Stony Creek	Vault Latrine Replacement at Shore Fishing	The vault latrines were replaced with a CXT unit with a single unisex restroom.	2022	Yes	Verify compliance with an updated restroom ADA checklist.
Stony Creek	Accessible Beach Chair and Floating Chair at Eastwood Beach	A floating wheelchair and sand beach wheelchair were purchased for use at Eastwood Beach.	2023	Yes	Chairs were used for the first time on Labor Day 2023. The program will officially begin in 2024.

Stony Creek	Accessible Walkway Construction at Winter Cove	A 10' wide asphalt path was constructed linking the Winter Cove North Picnic Shelter to the Restroom Building. Pedestrian crosswalk improvements with tactile warning strips, striping, and signage were installed at two roadway crossings. A pathway was installed in front of the accessible parking spaces on the east side of the lot.	2023	Yes	Should have installed an asphalt path in front of all the accessible spaces at Winter Cove while doing these others.
Stony Creek	Accessible Walkway Construction at Winter Cove	A 10' wide asphalt path was constructed near the Winter Cove South Shelter. A walk was added in front of accessible parking spaces and added through the parking lot to improve access to the park's hike-bike trail loop. Tactile warning strips, striping, and signage were added at the two roadway crossings. An accessible space was added closest to the hike-bike trail.	2023	No	This is the only accessible space on this side of the parking lot. The space should be a van accessible space. A van sign is needed to make it compliant. The striped aisle width is fine.
Stony Creek	Accessible Walkway Construction to the Winter Cove Playground	A short 10' wide asphalt path was constructed to the mulch playground area. An existing concrete walk and rubber surfacing connect to the transfer station on the main structure.	2023	Yes	
Stony Creek	Major Trailhead and Bike Repair / Wheelchair Repair Station Addition	A major trailhead and bike / wheelchair repair station were constructed near Stony Landing. Concrete pavement and a concrete walk provide access from the hike-bike trail.	2023	No	The dog waste station should be moved to the front of the trailhead. The station should be lowered to an accessible height of less than 48".
Stony Creek	Stony Landing Shade Structure Addition	A paved concrete plaza and shade area was constructed where the old restroom building was located close to the boat launch. Five benches were installed on concrete pads with wheelchair companion seating next to each. Walkways connect the plaza, boat launch, hike-bike trail, and parking lot. Companion wheelchair spaces are available next to the four moveable rocking chairs.	2023	Yes	
Stony Creek	The Landing Accessible Picnic Units	Three accessible picnic tables, two accessible swivel grills, and five benches were installed along the concrete walk out to the boat launch point. Companion wheelchair spaces are located next to each bench.	2023	Yes	

Stony Creek	The Landing Bike Hoops	Four bike hoops were installed near The Landing and two more near the Shade Structure Addition. Use area / accessible routes were added to the sides of the outer racks.	2023	Yes	
Stony Creek	The Landing Restroom Building Replacement	The new restroom building replaces a non-compliant building. The new building has four unisex restrooms, two accessible drinking fountains (inside and outside), a common interior open space, an outside brick patio, and automatic push button doors. Chairs are moveable. Tables are also moveable but at an accessible height.	2023	Yes	
Stony Creek	Boat Launch Seawall and Walk Replacement	The seawall and concrete walk were replaced near the parking lot. Benches were reinstalled on concrete pads along the walk.	2024	No	Wheelchair / stroller parking spaces next to each bench should have been installed with the project.

## **Accessibility Ranking**

Field surveying was completed by staff for facilities based on the 2010 standards checklist from the New England ADA Center (see Appendix 1. ADA Checklist). Once assessments were complete, facilities were prioritized based on factors including the DOJ recommended priorities, number of deficiencies, use level of facilities by park patrons, number of PSAs, and fees for use/participation. The field staff reported non-compliance with elements that are barriers, recommendations for compliance, magnitude of costs to remove barriers, and a general timeframe for work to be done.

The Huron-Clinton Metroparks ADA Priorities are as follows:

- Priority 1: Primary Recreational Visitor Approach and Entrance Areas
  - a. Priority 1A: Parking Lots
  - b. Priority 1B: Routes
- Priority 2: Access to Goods and Services at Recreational Visitor Areas
- Priority 3: Restrooms that Support Primary Recreational Visitor Areas
- Priority 4: Secondary Recreational Visitor Approach and Entrance Areas
  - a. Priority 4A: Parking Lots
  - b. Priority 4B: Routes
- Priority 5: Non-Essential Park User Recreational Support, Facility Services
- Priority 6: Facilities Needing Further Study for Future Use, Renovation, Replacement or Removal
- Priority 7: Physical Structural Barriers in Facilities that Impede Park Employee but not General Public

Within these priorities, a ranking system of 0-5 was used to determine what features to focus on bringing up to ADA standards first. The accessibility rankings are defined below:

## **Accessibility Ranking**

Rating	Description
0	Appears to meet all requirements
1	High priority in high use area and low cost to implement. Recommend Short-Term implementation
2	Priority project, often in a high use area with medium to high cost to implement. Recommend Medium-Term implementation.
3	Medium priority project, often in a medium use area with medium to high cost to implement. Recommend Medium-Term implementation.
4	Low priority project, often in a low use area. Cost to implement is irrelevant. Recommend year Long-Term implementation.
5	Extremely low priority project, often in a low use area. Cost to implement is irrelevant. Recommend Long-Term implementation.

## PRIORITY 1A. PRIMARY RECREATIONAL VISITOR APPROACH AND ENTRANCE AREAS, PARKING LOTS

Park	Location	Total Spaces	Total # of HC Spaces	# that are Van Accessible	Required HC Spaces	Required Van Spaces	Space Meet All Requirements	Notes	Cost (\$-\$\$\$)	Timeline	Priority Ranking
Stony Creek	Southdale/Go Ape Adventure	100	6	3	4	1	Yes	Appears to meet all requirements.	\$\$	Long-Term	0
Stony Creek	Northdale	99	6	3	4	1	Yes	Appears to meet all requirements.	\$\$	Long-Term	0
Stony Creek	Gladeview South	100	4	2	4	1	Yes	Appears to meet all requirements.	\$\$	Long-Term	0
Stony Creek	Gladeview Restroom Parking	3	2	1	1	1	Yes	Appears to meet all requirements.	\$	Long-Term	0
Stony Creek	Gladeview North	98	4	1	4	1	Yes	Appears to meet all requirements.	\$\$	Long-Term	0
Stony Creek	Oakgrove West	105	5	2	5	2	Yes	Appears to meet all requirements.	\$\$	Long-Term	0
Stony Creek	Oakgrove Restroom Parking	3	2	1	1	1	Yes	Appears to meet all requirements	\$	Long-Term	0
Stony Creek	Oakgrove North	138	5	2	5	1	Yes	Appears to meet all requirements.	\$\$	Long-Term	0
Stony Creek	Ridgewood East	72	4	1	3	1	Yes	Appears to mee all requirements.	\$\$	Long-Term	0
Stony Creek	Ridgewood West	95	4	1	4	1	Yes	Appears to meet all requirements.	\$\$	Long-Term	0
Stony Creek	Lakeview	100	4	1	4	1	Yes	Appears to meet all requirements	\$\$	Long-Term	0
Stony Creek	Osprey Lot	12	0	0	0	0	Yes	Appears to meet all requirements.	\$	Long-Term	0
Stony Creek	Nature Center	77	4	2	4	1	Yes	Appears to meet all requirements.	\$\$	Long-Term	0

Stony Creek	Baypoint Beach	668	14	4	14	3	Yes	Appears to meet all requirements.	\$\$\$	Long-Term	0
Stony Creek	Mt. Vernon / Boat Rental	150	5	2	5	1	Yes	Appears to meet all requirements.	\$\$	Long-Term	0
Stony Creek	Winter Cove North	109	5	2	5	1	Yes	Appears to meet all requirements.	\$\$	Long-Term	0
Stony Creek	Winter Cove South	187	6	1	6	1	Yes	Appears to meet all requirements.	\$\$	Long-Term	0
Stony Creek	West Branch North (East Lot)	46	3	1	2	1	Yes	Appears to meet all requirements.	\$\$	Long-Term	0
Stony Creek	West Branch North (West Lot)	38	3	1	2	1	Yes	Appears to meet all requirements. Recommend grouping some of the West Branch South lot totals with this lot.	\$\$	Long-Term	0
Stony Creek	West Branch West	54	3	1	3	1	Yes	Appears to meet all requirements.	\$\$	Long-Term	0
Stony Creek	West Branch East	58	3	1	3	1	Yes	Appears to meet all requirements.	\$\$	Long-Term	0
Stony Creek	Shore Fishing	42	2	1	2	1	Yes	Appears to meet all requirements	\$\$	Long-Term	0
Stony Creek	Boat Launch	266	7	3	5	2	Yes	Appears to meet all requirements	\$\$\$	Long-Term	0
Stony Creek	West Branch South Lot	57	3	1	3	1	Yes	Appears to meet all requirements	\$\$	Long-Term	0
Stony Creek	Golf Course	102	5	2	5	1	Yes	Appears to meet all requirements	\$\$	Long-Term	0
Stony Creek	Eastwood Beach	716	14	4	14	3	Yes	Add a crosswalk marking for access aisle adjoining accessible route. Recommend relocating a couple of spaces closer. Lot goes into overflow frequently. May want to add	\$\$\$	Long-Term	4

								additional accessible spaces for these days.			
--	--	--	--	--	--	--	--	--	--	--	--

## PRIORITY 1B. PRIMARY RECREATIONAL VISITOR APPROACH AND ENTRANCE AREAS, ROUTES

Park	Location	Description	Justification/Solution	Cost (\$-\$\$\$)	Timeline	Priority Ranking
Stony Creek	Baypoint Beach	Accessible walk desired connecting the hike-bike trail and picnic shelter. Recommend including an accessible grill with projects like these.	Very short trail segment. Rented frequently. Project has already been designed.	\$	Long-Term	1
Stony Creek	West Branch West	Accessible walk desired connecting the picnic shelter and restroom building. Recommend including a walk towards the West Branch East shelter across the street and roadside parking area at the same time.	Heavily used picnic area without access walks. Project has already been designed.	\$	Long-Term	1
Stony Creek	Oakgrove North	Accessible walk desired connecting the shelter and restroom building.	415' section of walk needed.	\$	Long-Term	1
Stony Creek	West Branch East	Accessible walk desired connecting the parking lot, shelter, and restroom building.	Recommend grouping with the West Branch West access walks.	\$	Long-Term	1



Stony Creek	Winter Cove North	Accessible walk desired connecting parking lot, adjacent shelters, restroom building, and the accessible playground.	Recommend relocating the shelter so it is on the same side as the restroom building and closer to the water and playground.	\$	Long-Term	1
Stony Creek	Oakgrove Playground	Accessible walk desired connecting the parking lot, restroom building, and accessible playground.	Recommend moving the playground on the same side as the shelters and restroom building.	\$	Long-Term	1
Stony Creek	Boat Rental	Accessible walk to boat rental	Create a stable, firm and slip resistant accessible route to boat rental.	\$	Long-Term	1
Stony Creek	Gladeview North	Accessible walk desired connecting the shelter and restroom building.	Has an existing path to the shelter, but no path to the restroom building. Heavily used by disc golfers.	\$	Long-Term	2
Stony Creek	Mt. Vernon / Boat Rental	Accessible walk desired connecting the boat rental facility and restrooms. Recommend constructing an access path to the Voyageur Canoe Launch at the same time. Need to determine plans for this project.	Our highest used area without an accessible walk. There is uncertainty on the plans and timing of its replacement.	\$	Long-Term	3
Stony Creek	Winter Cove South	Accessible walk desired connecting the parking lot, adjacent shelters, and the accessible playground.	Recommend grouping this project with the access walks to Winter Cove North. Remove this section and provide a surface that is firm and stable	\$	Long-Term	3

Stony Creek	West Branch North	Accessible walk desired connecting the parking lot, restrooms, and basketball court.	Recommend redevelopment of this picnic area. Shelter relocation and lot reconfiguration can reduce the amount of walks needed and improve safety and circulation in the area. More parking may be desired for the mountain biking trails if redeveloped.	\$	Long-Term	4
Stony Creek	Baypoint Beach	Accessible walk desired connecting the parking lot, restrooms, and the basketball court.	Plans for the redevelopment of the beach show the basketball court remaining.	\$	Long-Term	4
Stony Creek	West Branch North	Accessible walk desired connecting the shelter and restrooms.	Recommend redevelopment of this picnic area. Perhaps move the shelter and west lot. Double the size of the east lot so all facilities are located on the same side of a lot.	\$	Long-Term	5
Stony Creek	Southdale	Accessible walk desired connecting the parking lot, restroom building, and shelter.	Future plans uncertain with Go Ape, however, popular picnic area.	\$	Long-Term	5
Stony Creek	Oakgrove West	Accessible walk desired connecting the parking lot, picnic shelter, and restroom building.	Topography issues. Recommend relocating shelter in the future.	\$	Long-Term	5
Stony Creek	Southdale	Accessible walk desired connecting the parking lot and basketball court.	Recommend relocating court to make it closer in the future.	\$	Long-Term	5
Stony Creek	Northdale	Accessible walk desired connecting the parking lot and basketball court.	85' section needed between the parking lot and court. Much longer if access is provided to the restroom building.	\$	Long-Term	5
Stony Creek	Gladeview South	Accessible walk desired connecting the shelter and restroom building.	Little used picnic shelter. Topography issues. Recommend relocating shelter to another picnic area or removing.	\$	Long-Term	5
Stony Creek	Mt. Vernon	Accessible walk desired connecting the parking lot, restrooms, and picnic shelter.	Topography issues. Recommend relocating the shelter to an accessible location in the future. Perhaps where the boat rental building is located if that facility is moved to Baypoint Beach.	\$	Long-Term	5

Stony Creek	Golf Starter Building	Accessible walk from parking spaces needs regrading	Regrade accessible spaces and access aisles no steeper than 1:48 in all directions (or reconfigure with paint if there are acceptable slope/location options for accessible parking.	\$	Long-Term	5
-------------	-----------------------	---	--	----	-----------	---

## PRIORITY 2. ACCESS TO GOODS AND SERVICES RECREATIONAL VISITOR AREAS

Park	Location	Description	Justification/Solution	Cost (\$-\$\$\$)	Timeline	Priority Ranking
Stony Creek	Eastwood Beach	Service Counters for slide area and food area	Does not meet requirements. Provide a section of counter that is 28 inches to 36 inches and is at least 24 inches long in alterations.	\$	Long-Term	3
Stony Creek	Boat Launch Building	Signs, Service Counter	Does not meet requirements. Adjust signs and provide a section of counter that is 28 inches to 36 inches and is at least 24 inches long in alterations.	\$	Long-Term	4
Stony Creek	Golf Course Starter Building	Service Counter	Does not meet requirements. Provide a section of counter that is 28 inches to 36 inches and is at least 24 inches long in alterations.	\$	Long-Term	5

## PRIORITY 3. RESTROOMS THAT SUPPORT PRIMARY RECREATIONAL VISITOR AREAS

Park	Location	Description	Justification/Solution	Cost (\$-\$\$\$)	Timeline	Priority Ranking
Stony Creek	Trolley Trails	Restrooms needed. Consider a Pre-Fab Restroom Building.	Area has expanded as a winter use area and does not have restrooms.	\$	Long-Term	3
Stony Creek	Inwood Trails	Restroom building needed.	Have discussed adding a prefab restroom building. No restrooms at this time.	\$	Long-Term	3
Stony Creek	Shore Fishing	One of the last remaining old style pit toilets in the park system. Consider replacing with a Pre-Fab Restroom Building.	Consider replacing with porta-john based on use.	\$	Long-Term	3

## PRIORITY 4A. SECONDARY RECREATIONAL VISITOR APPROACH AND ENTRANCE AREAS, PARKING LOTS

Park	Location	Total Spaces	Total # of HC Spaces	# that are Van Accessible	Required HC Spaces	Required Van Spaces	Space Meet All Requirements	Notes/Solution	Cost (\$-\$\$\$)	Timeline	Priority Ranking
Stony Creek	Park Office	27	2	1	2	1	Yes	Appears to meet all requirements.	-	Completed 2019	0
Stony Creek	West Branch Roadside Lot	25	1	1	1	1	Yes	Appears to meet all requirements	-	Completed in 2019	0
Stony Creek	West Branch South Lot	57	3	1	3	1	Yes	Appears to meet all requirements	-	Completed 2019	0
Stony Creek	Oakgrove Roadside Lot	43	0	0	2	1	No	Recommend grouping parking counts with Oakgrove West. There are no amenities near this lot.	\$	Long-Term	5
Stony Creek	Trolley Trails (gravel)	24	0	0	1	1	No	An accessible van space is needed. Low priority. Recommend leaving parking space unpaved.	\$	Long-Term	5
Stony Creek	Inwood (gravel)	10	0	0	1	1	No	Accessible parking space needed. Low priority. Recommend leaving parking space unpaved.	\$	Long-Term	5

## PRIORITY 5. NON-ESSENTIAL PARK USER RECREATIONAL SUPPORT, FACILITY SERVICES

Park	Location	Description	Justification/Solution	Cost (\$-\$\$\$)	Timeline	Priority Ranking
Stony Creek	Park Office	Improved ramp access desired. Reconstruct the ramp to meet current standards. 60" turning space required.	Park offices should be accessible. Provide a new ramp with a running slope no steeper than 8.3%, a cross slope no steeper than 2% and handrails on both sides that are mounted to 34" to 38" to the top of the gripping surface.	\$	Long-Term	5

## PRIORITY 6. FACILITIES NEEDING FURTHER STUDY FOR FUTURE USE

Park	Location	Description	Justification/Solution	Cost (\$-\$\$\$)	Timeline	Priority Ranking
Stony Creek	Boat Rental	Restrooms need accessibility improvements. Entrance front approach standard and vertical threshold not met, door swing clearance and single user toilet room needs altering. Mirror exceeds height limit, insulation of pipes, towel dispenser exceed height max., various standards not met in bathroom stall.	Staff is currently presenting to Board various conceptual designs that include restroom improvements.	-	Completed	4

## PRIORITY 7. PHYSICAL STRUCTURAL BARRIERS IN FACILITIES THAT IMPEDE PARK EMPLOYEE BUT NOT GENERAL PUBLIC

Park	Location	Total Spaces	Total # of HC Spaces	# that are Van Accessible	Required HC Spaces	Required Van Spaces	Space Meet All Requirements	Notes/Solution	Cost (\$-\$\$\$)	Time line	Priority Ranking
Stony Creek	West Branch South Lot	57	4	2	3	1	Yes	Appears to meet all requirements.	-	Completed	0
Stony Creek	Golf Course Service Yard	0	0	0	0	0	Yes	An accessible space may be needed. Low priority. Currently parking on the sanitary tile field. A small staff parking lot is needed.	-	Completed	0
Stony Creek	Service Yard	33	0	0	2	1	No	Accessible spaces may be needed. Low priority.	\$	Long-Term	5



**APPENDIX 2:**  
**FACILITIES**  
**TRANSITION PLAN-**  
**WOLCOTT METROPARK**





## Updates Since 2019

In 2019, the Metroparks Planning and Development Department conducted a thorough assessment of all physical barriers within the 13 Metroparks and published its inaugural ADA Transition Plan. In the first five-year update to the plan, it is important to recognize all construction and maintenance projects that have been done over the last five years and whether the work done meets ADA standards. Below is a summary of updates done at Wolcott Metropark since 2019:

## **ADA Transition Plan Updates Since 2019**

<b>Park</b>	<b>Project</b>	<b>Description</b>	<b>Year</b>	<b>ADA Compliant</b>	<b>Comments</b>
Wolcott Mill	Accessible Parking and Walkway Construction at the Camp Rotary Picnic Shelter	Two accessible parking spaces were constructed next to the Camp Rotary Picnic Shelter. One is van accessible. The parking spaces abut the concrete slab for the shelter and provide ADA access to the facility.	2019	Yes	
Wolcott Mill	Accessible Walkway Construction to Dairy Barn at the Farm Center	New asphalt paths provide access to the back of the Dairy Barn, to the Small Animal Building, and to other areas of the Farm Center.	2019	Yes	
Wolcott Mill	Slab Jacking at the Farm Center Picnic Shelter	Slab jacking performed to address settling of concrete pavement around the picnic shelter.	2019	Yes	
Wolcott Mill	Dairy Barn Door Replacements	Six doors (interior and exterior) were replaced. The exterior doors have windows to make the facility more welcoming. The door knobs were replaced with more accessible door levers or handles.	2022	Yes	
Wolcott Mill	Dog Waste Station Near the Historic Center Bridge	A dog waste station was installed at the start of the nature trail.	2022	No	Aggregate is needed to create an accessible route to the waste station.
Wolcott Mill	Farm Center Interpretive Signage	Approximately nine interpretive signs were added throughout the Farm Center. Accessible aggregate paths were extended up to them.	2022	Yes	
Wolcott Mill	Interpretive Signs at the Historic Center	A set of approximately five interpretive signs were added throughout the Historic Center	2022	No	The landscape mulch blocks how close individuals can get to many of the signs.
Wolcott Mill	Major Trailhead at Camp Rotary	A major trailhead was constructed at the Equestrian Trails Staging Area	2023	No	Aggregate is needed around the structure.

Wolcott Mill	Port-A-John Rental at Historic Center Parking Lot	Two port-a-john units installed, one is an accessible unit. The units have been placed on pavement.	2023	Yes	The unit is accessible, but its location now blocks the intended access route to the main walk. These units are temporary while the flush restroom building is being worked on.
Wolcott Mill	Port-A-John Rental at Model Air Plane Field	A port-a-john unit installed near the woods adjacent to the model air plane field.	2023	No	An accessible unit is needed. An accessible route to the unit is also needed connecting future accessible parking spaces and facilities.
Wolcott Mill	Port-A-John Rental at North Branch Trails	Two port-a-johns were installed in the parking lot on a paved surface. One is an accessible unit.	2023	Yes	Recommendation is to move the two units out of the active parking lot and to place them along an existing path.

## **Accessibility Ranking**

Field surveying was completed by staff for facilities based on the 2010 standards checklist from the New England ADA Center (see Appendix 1. ADA Checklist). Once assessments were complete, facilities were prioritized based on factors including the DOJ recommended priorities, number of deficiencies, use level of facilities by park patrons, number of PSAs, and fees for use/participation. The field staff reported non-compliance with elements that are barriers, recommendations for compliance, magnitude of costs to remove barriers, and a general timeframe for work to be done.

The Huron-Clinton Metroparks ADA Priorities are as follows:

- Priority 1: Primary Recreational Visitor Approach and Entrance Areas
  - a. Priority 1A: Parking Lots
  - b. Priority 1B: Routes
- Priority 2: Access to Goods and Services at Recreational Visitor Areas
- Priority 3: Restrooms that Support Primary Recreational Visitor Areas
- Priority 4: Secondary Recreational Visitor Approach and Entrance Areas
  - a. Priority 4A: Parking Lots
  - b. Priority 4B: Routes
- Priority 5: Non-Essential Park User Recreational Support, Facility Services
- Priority 6: Facilities Needing Further Study for Future Use, Renovation, Replacement or Removal
- Priority 7: Physical Structural Barriers in Facilities that Impede Park Employee but not General Public

Within these priorities, a ranking system of 0-5 was used to determine what features to focus on bringing up to ADA standards first. The accessibility rankings are defined below:

## **Accessibility Ranking**

<b>Rating</b>	<b>Description</b>
0	Appears to meet all requirements
1	High priority in high use area and low cost to implement. Recommend Short-Term implementation
2	Priority project, often in a high use area with medium to high cost to implement. Recommend Medium-Term implementation.
3	Medium priority project, often in a medium use area with medium to high cost to implement. Recommend Medium-Term implementation.
4	Low priority project, often in a low use area. Cost to implement is irrelevant. Recommend year Long-Term implementation.
5	Extremely low priority project, often in a low use area. Cost to implement is irrelevant. Recommend Long-Term implementation.

## PRIORITY 1A. PRIMARY RECREATIONAL VISITOR APPROACH AND ENTRANCE AREAS, PARKING LOTS

Park	Location	Total Spaces	Total # of HC Spaces	# that are Van Accessible	Required HC Spaces	Required Van Spaces	Space Meet All Requirements	Notes	Cost (\$-\$\$\$)	Timeline	Priority Ranking
Wolcott Mill	Farm Center Service Yard	0	0	0	0	0	Yes	An accessible space may be required. Low priority.	\$	Long-Term	0
Wolcott Mill	Farm Center	109	5	3	5	1	Yes	Appears to meet all requirements	\$\$	Long-Term	0
Wolcott Mill	Historic Center (authorized parking area)	10	1	1	1	1	Yes	Appears to meet all requirements	\$\$	Long-Term	0
Wolcott Mill	Historic Center	106	2	1	0	0	Yes	Appears to meet all requirements	\$\$	Long-Term	0
Wolcott Mill	Camp Rotary Activity Center	17	1	1	1	1	Yes	Appears to meet all requirements	\$	Long-Term	0
Wolcott Mill	Camp Rotary Restrooms	2	2	1	1	1	Yes	Appears to meet all requirements	\$	Long-Term	0
Wolcott Mill	Camp Rotary Picnic Shelter	17	2	1	1	1	Yes	Appears to meet all requirements	\$	Long-Term	0

## PRIORITY 1B. PRIMARY RECREATIONAL VISITOR APPROACH AND ENTRANCE AREAS, ROUTES

Park	Location	Description	Justification/Solution	Cost (\$-\$\$\$)	Timeline	Priority Ranking
Wolcott Mill	Camp Rotary	Accessible walks desired connecting an accessible camp site, fire ring, and restrooms.	Accessible camp sites may be desired.	\$	Long-Term	4
Wolcott Mill	Camp Rotary	Accessible walks desired to the spectator viewing areas at the 4-H arenas.	Used infrequently. Provide a surface that is firm and stable with a running slope no steeper than 5% and a cross slope not steeper than 2%, a minimum clear width of 36"	\$	Long-Term	5
Wolcott Mill	Camp Rotary	Accessible walk desired connecting the parking lot, Camp Rotary shelter, and restroom building.	Used infrequently. 375' of walk needed.	\$	Long-Term	5
Wolcott Mill	Historic Center	Accessibility issues based on topography	Topography issues at Historic Center. Two paths diverge prior to Historic Center. Directional sign to the Mill Race paved approach exceeds grade requirements and cross slopes. For ADA use ramp, with directional sign to bathroom.	\$	Long-Term	5

## PRIORITY 2. ACCESS TO GOODS AND SERVICES RECREATIONAL VISITOR AREAS

Park	Location	Description	Justification/Solution	Cost (\$-\$\$\$)	Timeline	Priority Ranking
Wolcott Mill	Camp Rotary Activity Center	Counter service areas in compliance	Meets ADA requirements.	-	Completed	0
Wolcott Mill	Farm Center/Office	Goods and services needed.	Signs designating permanent rooms do not meet standards. Front approach to interior rooms and light switches for public do not meet standards. Service counter does not meet 36 inch height maximum. Secure carpets.	\$	Long-Term	2

## PRIORITY 3. RESTROOMS THAT SUPPORT PRIMARY RECREATIONAL VISITOR AREAS

Park	Location	Description	Justification/Solution	Cost (\$-\$\$\$)	Timeline	Priority Ranking
Wolcott Mill	North Branch Trails	Restrooms needed.	Have discussed adding a prefab restroom building. No restrooms at this time.	\$	Long-Term	2
Wolcott Mill	Farm Center/Office	Restroom renovations needed.	Accessible route greater than 5% and less than 8%, follow ramp standards or re-grade. Lower signs, door closer, lower mirrors, coat hooks, stall front approach and width not in compliance.	\$	Long-Term	2
Wolcott Mill	Camp Rotary	Restroom renovations needed.	Accessible route greater than 5% and less than 8%, follow ramp standards or re-grade. Lower signs, door closer, lower mirrors, coat hooks, stall front approach and width not in compliance.	\$	Long-Term	5
Wolcott Mill	Camp Rotary Activity Center Restrooms	Restroom renovations needed.	Adjust closer, mens toilet and womens flush control relocated, womens stall widened, mens front approach does not meet 60" depth, door not self-closing, missing handle.	\$	Long-Term	5

## PRIORITY 4A. SECONDARY RECREATIONAL VISITOR APPROACH AND ENTRANCE AREAS, PARKING LOTS

Park	Location	Total Spaces	Total # of HC Spaces	# that are Van Accessible	Required HC Spaces	Required Van Spaces	Space Meet All Requirements	Notes/Solution	Cost (\$-\$\$\$)	Timeline	Priority Ranking
Wolcott Mill	Farm Center Service Yard	0	0	0	0	0	Yes	An accessible space may be required. Low priority.	-	Completed 2019	0
Wolcott Mill	Shorian Lodge	5	1	1	1	1	Yes	Appears to meet all requirements	-	Completed in 2019	0
Wolcott Mill	Camp Rotary Equestrian Staging (grass)	10	0	0	1	1	No	Not a parking lot	\$	Long-Term	2
Wolcott Mill	North Branch Trails	121	6	2	5	1	Yes	Pavement is in poor condition	\$\$	Long-Term	2
Wolcott Mill	Camp Rotary Campfire. No lot.	17	1	1	1	1	Yes	An accessible route is needed to the campfire, recommend an additional space near campfire route.	\$	Long-Term	5
Wolcott Mill	Camp Rotary Equestrian Staging. No lot.	10	0	0	1	1	No	An accessible parking space may be needed. Low priority. Turf lot.	\$	Long-Term	5
Wolcott Mill	Model Airplane Field	23	0	0	1	1	No	An accessible space may be required. Low priority.	\$	Long-Term	5

## PRIORITY 4B. SECONDARY RECREATIONAL VISITOR APPROACH & ENTRANCE AREAS, ROUTES

Park	Location	Description	Justification/Solution	Cost (\$-\$\$\$)	Timeline	Priority Ranking
Wolcott Mill	North Branch Trails	Improve access desired to the trails. Parking bumpers block access at this time. Relocate porta johns and accessible parking spaces closer to the access point. Verify access points are wide enough and cross slopes at access point meet standards.	New projects should meet accessibility standards.	\$	Long-Term	1
Wolcott Mill	Equestrian Staging Area	Accessible walk desired to and in front of the trailhead structure.	All trailheads should be located in accessible locations. Provide a surface that is firm and stable with a running slope no steeper than 5% and a cross slope not steeper than 2%, a minimum clear width of 36" .	\$	Long-Term	3

## PRIORITY 5. NON-ESSENTIAL PARK USER RECREATIONAL SUPPORT, FACILITY SERVICES

Park	Location	Description	Justification/Solution	Cost (\$-\$\$\$)	Timeline	Priority Ranking
Wolcott Mill	Model Airplane Field	Accessible walks desired connecting the parking lot, building, restrooms, a repair station, and a control station.	Facility maintained by another organization and not open to the general public.	\$	Long-Term	5



## PRIORITY 6. FACILITIES NEEDING FURTHER STUDY FOR FUTURE USE

Park	Location	Description	Justification/Solution	Cost (\$-\$\$\$)	Timeline	Priority Ranking
Wolcott Mill	Farm Center/Dairy Farm	Improved access desired to the small animal bar. Maintenance needed to remove tripping hazard.	A trip hazard exists preventing wheel chair access. Existing ramps need hand rails to meet standards. Replace inaccessible knobs. Note not part of this checklist, chicken coup is not accessible, horse barn and green house not accessible route or entrance. Existing aggregate paths may not meet accessibility standards. Master Plan for Farm Center under conceptual design, wait for preliminary design to implement ADA improvements.	\$	Long-Term	1
Wolcott Mill	Farm Center/Office	Main access routes	Running slope ~7.3% treated as ramp for the concrete entrance to the Farm Center/Office.	\$	Long-Term	2
Wolcott Mill	Farm Center	Improved surfacing desired to the upper shelter. Recommend paving a short segment of aggregate road leading o the upper picnic shelter. Ramp may be needed along route to park office.	Very short 20' segment, used heavily. Consider adding to the playground renovation project.	\$	Long-Term	2
Wolcott Mill	Farm Center	Accessible walk desired to the spectating viewing area at the animal arena.	Access needed for this event area.	\$	Long-Term	2
Wolcott Mill	Farm Center	Accessible walk desired connecting the Lower Shelter to the Farm Center / Restrooms.	Topography issues. Shelter is not rented that much. 410' of path needed.	\$	Long-Term	2
Wolcott Mill	Farm Center	Accessible walk desired to the fishing dock.	Not used much. Consider grouping with the access walk project to the Lower Shelter. 185' of path needed.	\$	Long-Term	2

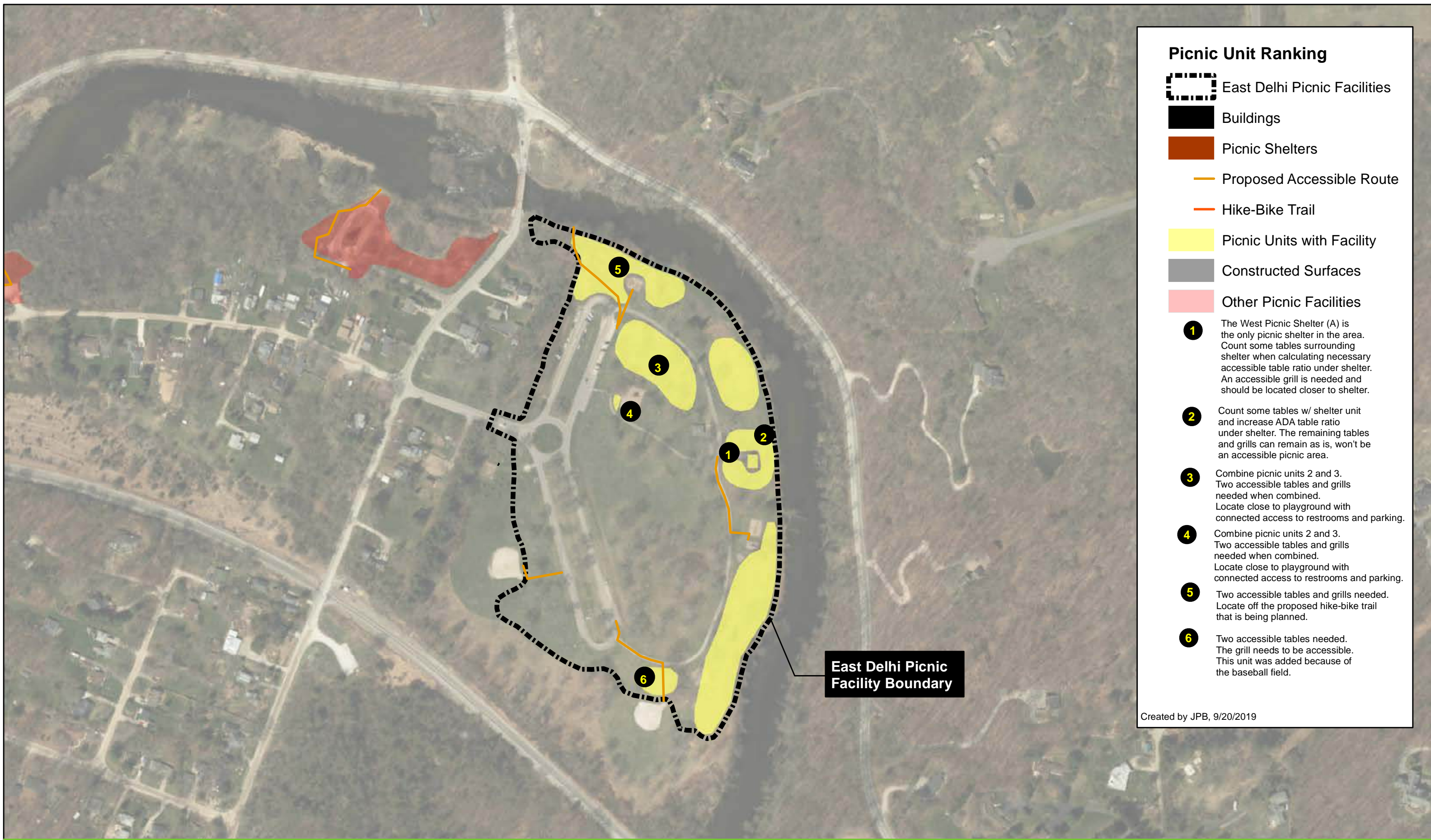
## PRIORITY 7. PHYSICAL STRUCTURAL BARRIERS IN FACILITIES THAT IMPEDE PARK EMPLOYEE BUT NOT GENERAL PUBLIC

Park	Location	Total Spaces	Total # of HC Spaces	# that are Van Accessible	Required HC Spaces	Required Van Spaces	Space Meet All Requirements	Notes/Solution	Cost (\$-\$\$\$)	Time line	Priority Ranking
Wolcott Mill	History Center Employee Lot	10	1	1	1	1	Yes	Appears to meet all requirements. Consider signing a second accessible space if this parking area is open to the public and the area is used for event parking.	\$	Long-Term	5











# APPENDIX 3: PICNIC FACILITIES MAP





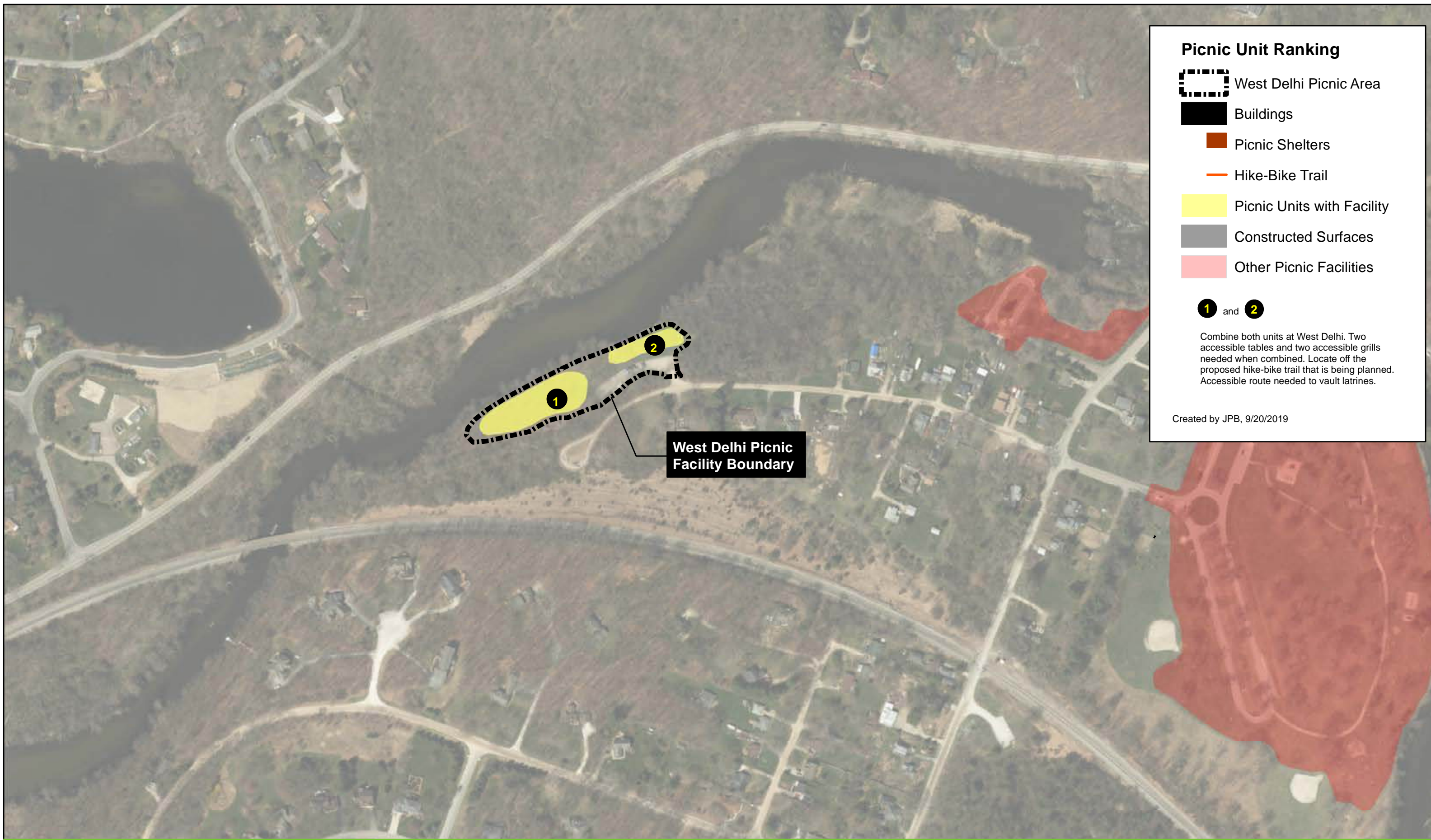
### Picnic Unit Ranking

-  East Delhi Picnic Facilities
-  Buildings
-  Picnic Shelters
-  Proposed Accessible Route
-  Hike-Bike Trail
-  Picnic Units with Facility
-  Constructed Surfaces
-  Other Picnic Facilities

- 1** The West Picnic Shelter (A) is the only picnic shelter in the area. Count some tables surrounding shelter when calculating necessary accessible table ratio under shelter. An accessible grill is needed and should be located closer to shelter.
- 2** Count some tables w/ shelter unit and increase ADA table ratio under shelter. The remaining tables and grills can remain as is, won't be an accessible picnic area.
- 3** Combine picnic units 2 and 3. Two accessible tables and grills needed when combined. Locate close to playground with connected access to restrooms and parking.
- 4** Combine picnic units 2 and 3. Two accessible tables and grills needed when combined. Locate close to playground with connected access to restrooms and parking.
- 5** Two accessible tables and grills needed. Locate off the proposed hike-bike trail that is being planned.
- 6** Two accessible tables needed. The grill needs to be accessible. This unit was added because of the baseball field.

**East Delhi Picnic Facility Boundary**

Created by JPB, 9/20/2019



**Picnic Unit Ranking**

West Delhi Picnic Area

Buildings

Picnic Shelters

Hike-Bike Trail

Picnic Units with Facility

Constructed Surfaces

Other Picnic Facilities

**1** and **2**

Combine both units at West Delhi. Two accessible tables and two accessible grills needed when combined. Locate off the proposed hike-bike trail that is being planned. Accessible route needed to vault latrines.

Created by JPB, 9/20/2019

**West Delhi Picnic Facility Boundary**





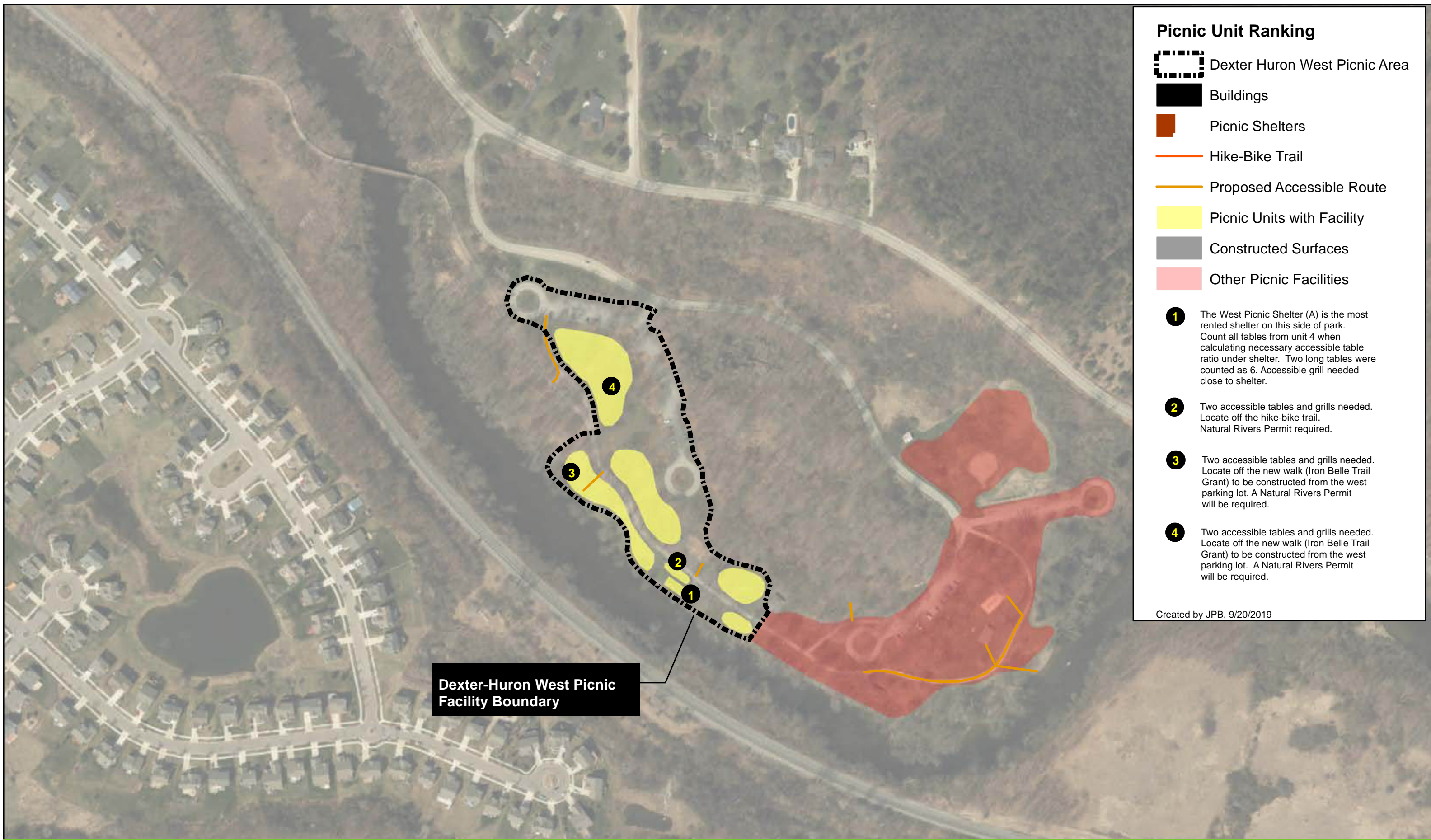
### Picnic Unit Ranking

-  Dexter-Huron East Picnic Area
-  Buildings
-  Picnic Shelters
-  Hike-Bike Trail
-  Picnic Units with Facility
-  Constructed Surfaces
-  Other Picnic Facilities

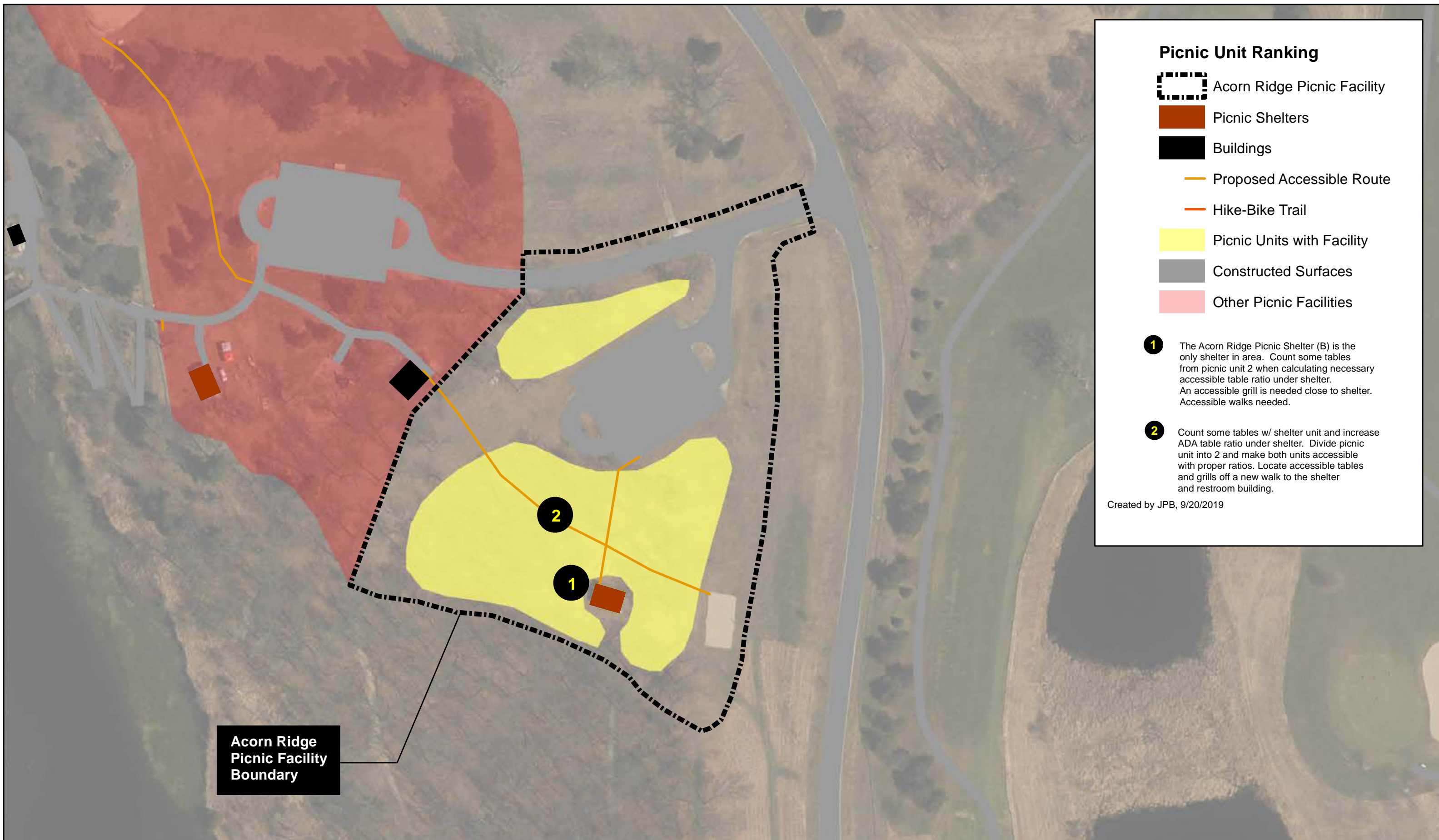
- 1** The Central Picnic Shelter (B) is the most rented shelter on this side of the park. Count some of the tables from picnic unit 7 when calculating necessary accessible table ratio under shelter. An accessible grill is needed close to the shelter.
- 2** The East Picnic Shelter (C) is the second most rented shelter on this side of the park. An access walk is needed to the shelter. An accessible grill is needed close to the shelter.
- 3** Count some tables w/ shelter unit and increase ADA table ratio under shelter. Two accessible tables and grills needed. A Natural Rivers Permit will be required.
- 4** Two accessible tables and grills needed. Locate off new walk to be constructed to the East Shelter. Natural Rivers permit will be required.

Created by JPB, 9/20/2019









Dexter-Huron East Picnic Facility Boundary







### Picnic Unit Ranking

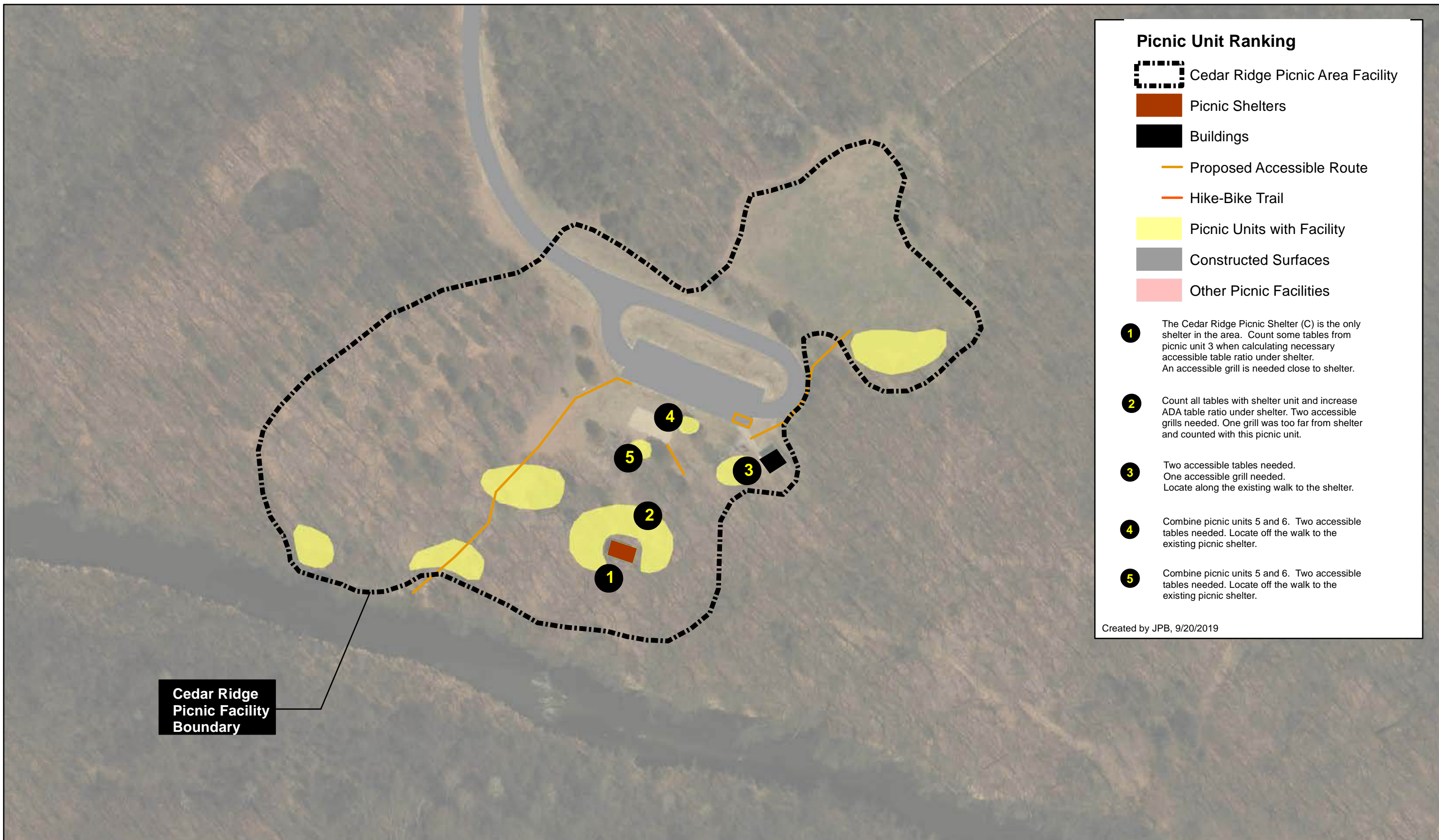
-  Acorn Ridge Picnic Facility
-  Picnic Shelters
-  Buildings
-  Proposed Accessible Route
-  Hike-Bike Trail
-  Picnic Units with Facility
-  Constructed Surfaces
-  Other Picnic Facilities

- 1** The Acorn Ridge Picnic Shelter (B) is the only shelter in area. Count some tables from picnic unit 2 when calculating necessary accessible table ratio under shelter. An accessible grill is needed close to shelter. Accessible walks needed.
- 2** Count some tables w/ shelter unit and increase ADA table ratio under shelter. Divide picnic unit into 2 and make both units accessible with proper ratios. Locate accessible tables and grills off a new walk to the shelter and restroom building.

Created by JPB, 9/20/2019









Acorn Ridge  
Picnic Facility  
Boundary





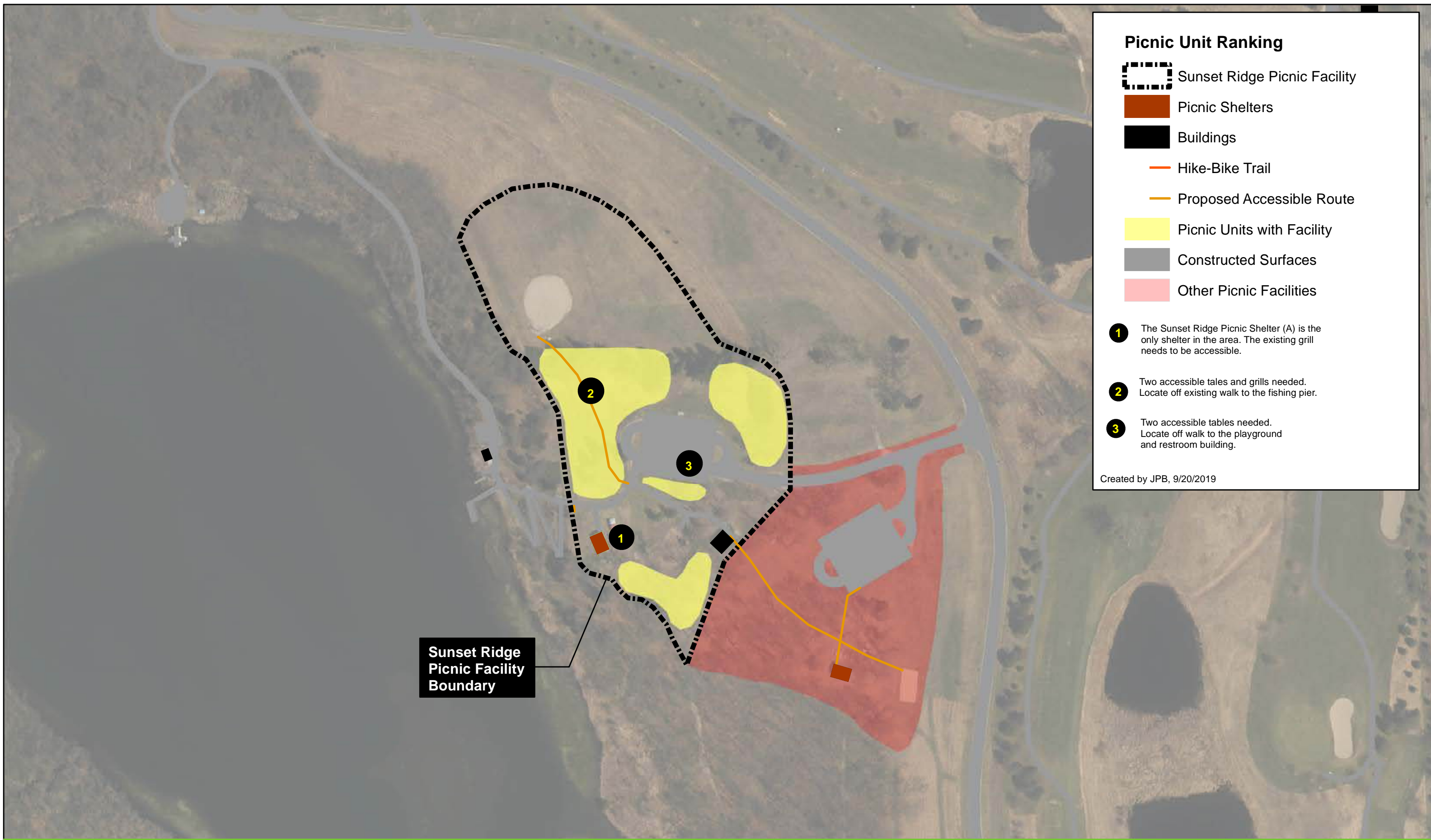
Cedar Ridge Picnic Facility Boundary

### Picnic Unit Ranking









-  Cedar Ridge Picnic Area Facility
-  Picnic Shelters
-  Buildings
-  Proposed Accessible Route
-  Hike-Bike Trail
-  Picnic Units with Facility
-  Constructed Surfaces
-  Other Picnic Facilities

- 1** The Cedar Ridge Picnic Shelter (C) is the only shelter in the area. Count some tables from picnic unit 3 when calculating necessary accessible table ratio under shelter. An accessible grill is needed close to shelter.
- 2** Count all tables with shelter unit and increase ADA table ratio under shelter. Two accessible grills needed. One grill was too far from shelter and counted with this picnic unit.
- 3** Two accessible tables needed. One accessible grill needed. Locate along the existing walk to the shelter.
- 4** Combine picnic units 5 and 6. Two accessible tables needed. Locate off the walk to the existing picnic shelter.
- 5** Combine picnic units 5 and 6. Two accessible tables needed. Locate off the walk to the existing picnic shelter.

Created by JPB, 9/20/2019



### Picnic Unit Ranking

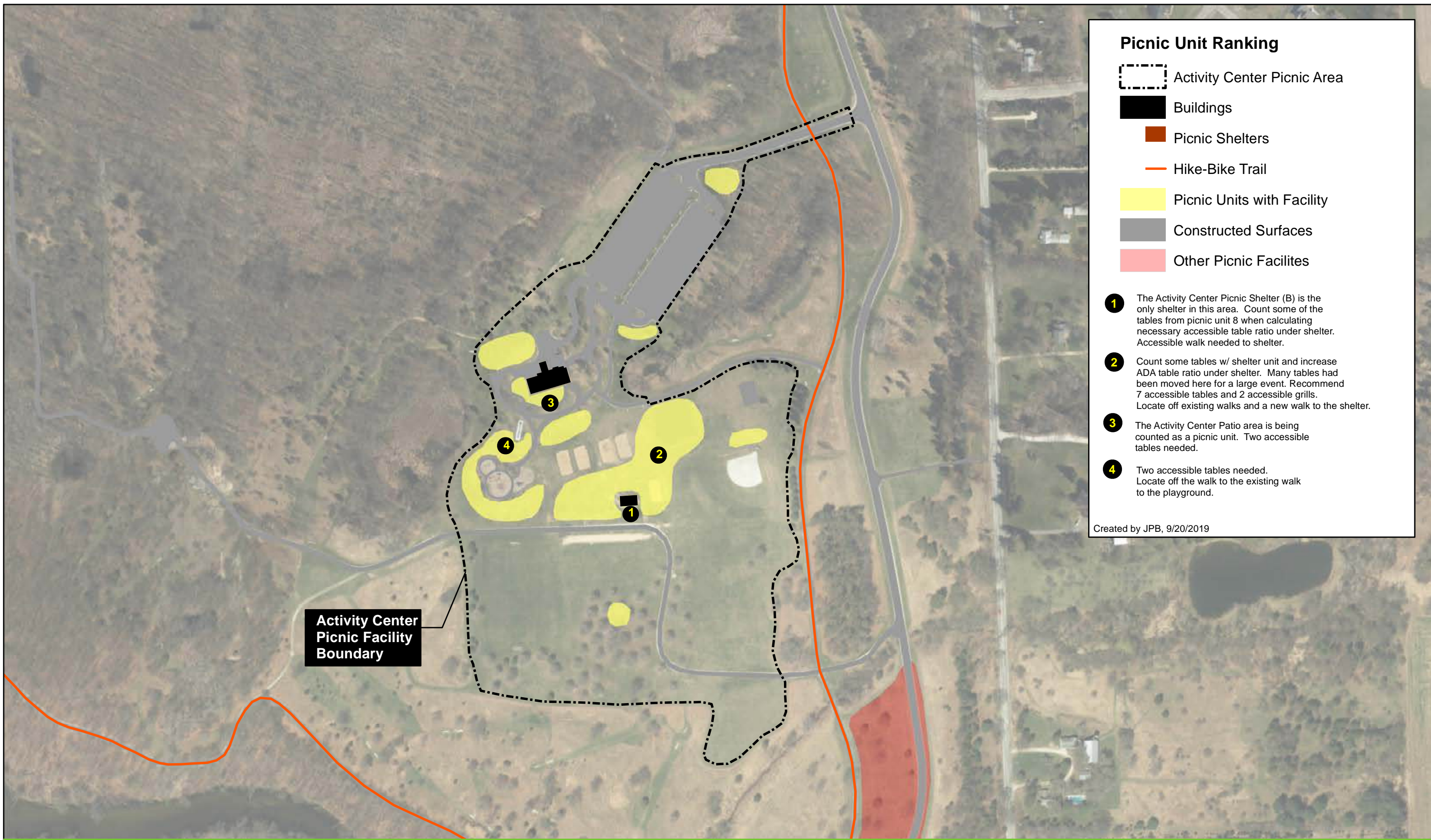
-  Sunset Ridge Picnic Facility
-  Picnic Shelters
-  Buildings
-  Hike-Bike Trail
-  Proposed Accessible Route
-  Picnic Units with Facility
-  Constructed Surfaces
-  Other Picnic Facilities

- 1** The Sunset Ridge Picnic Shelter (A) is the only shelter in the area. The existing grill needs to be accessible.
- 2** Two accessible tables and grills needed. Locate off existing walk to the fishing pier.
- 3** Two accessible tables needed. Locate off walk to the playground and restroom building.








Created by JPB, 9/20/2019

Sunset Ridge Picnic Facility Boundary





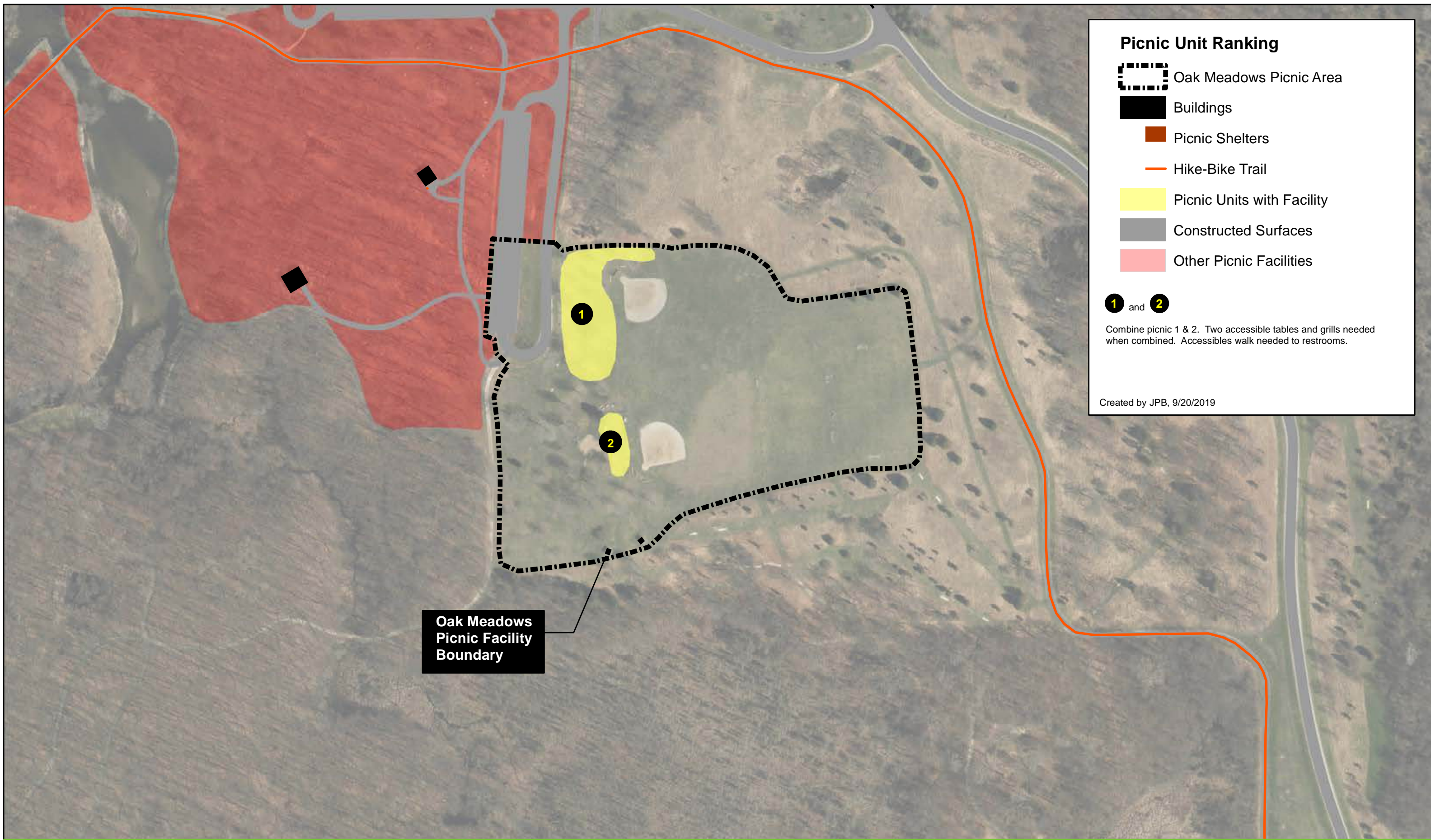
### Picnic Unit Ranking

-  Activity Center Picnic Area
-  Buildings
-  Picnic Shelters
-  Hike-Bike Trail
-  Picnic Units with Facility
-  Constructed Surfaces
-  Other Picnic Facilities








- 1** The Activity Center Picnic Shelter (B) is the only shelter in this area. Count some of the tables from picnic unit 8 when calculating necessary accessible table ratio under shelter. Accessible walk needed to shelter.
- 2** Count some tables w/ shelter unit and increase ADA table ratio under shelter. Many tables had been moved here for a large event. Recommend 7 accessible tables and 2 accessible grills. Locate off existing walks and a new walk to the shelter.
- 3** The Activity Center Patio area is being counted as a picnic unit. Two accessible tables needed.
- 4** Two accessible tables needed. Locate off the walk to the existing walk to the playground.

Created by JPB, 9/20/2019

**Activity Center  
Picnic Facility  
Boundary**



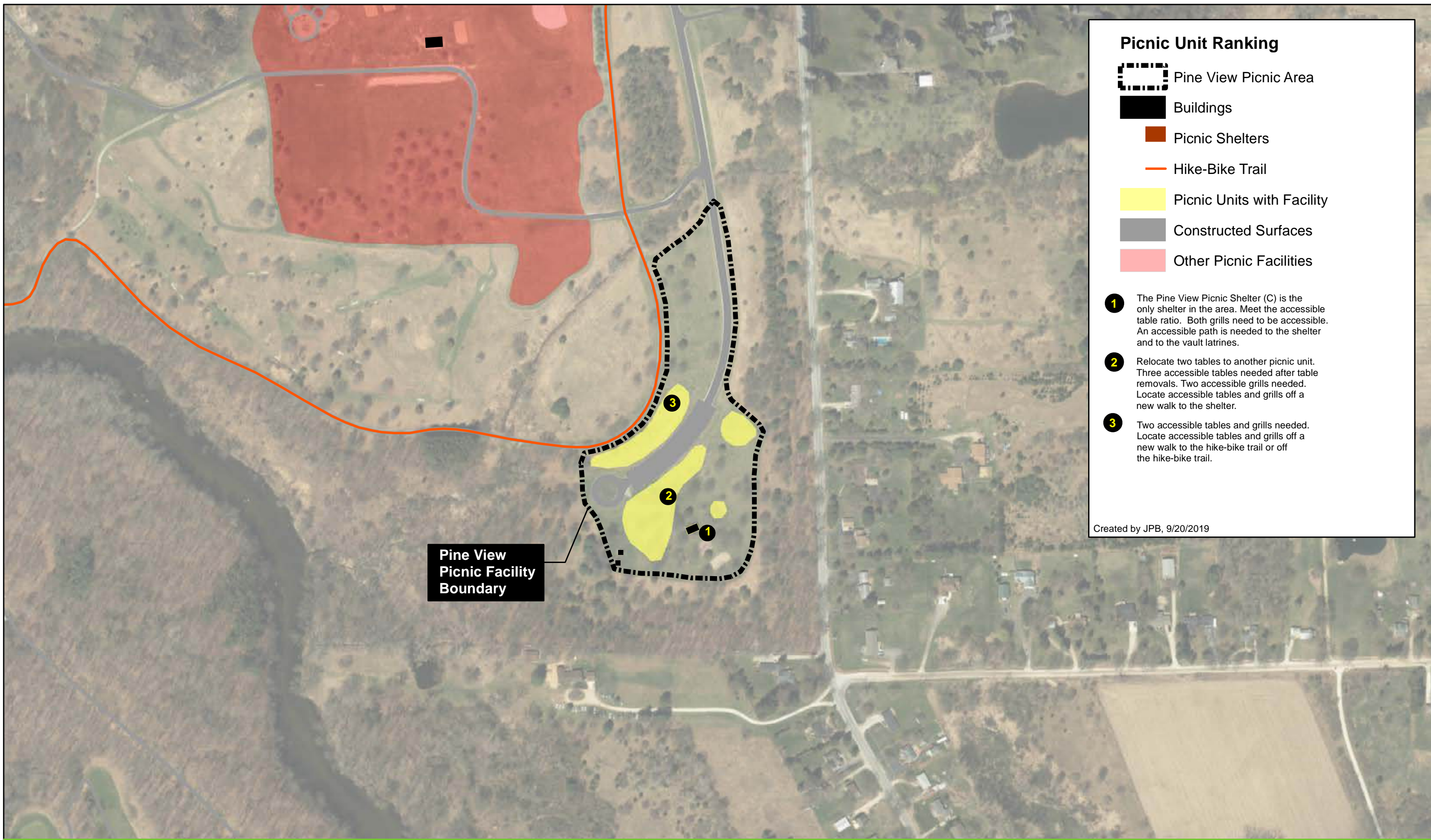
### Picnic Unit Ranking

-  Oak Meadows Picnic Area
-  Buildings
-  Picnic Shelters
-  Hike-Bike Trail
-  Picnic Units with Facility
-  Constructed Surfaces
-  Other Picnic Facilities

**1** and **2**  
 Combine picnic 1 & 2. Two accessible tables and grills needed when combined. Accessible walk needed to restrooms.

Created by JPB, 9/20/2019

Oak Meadows  
Picnic Facility  
Boundary



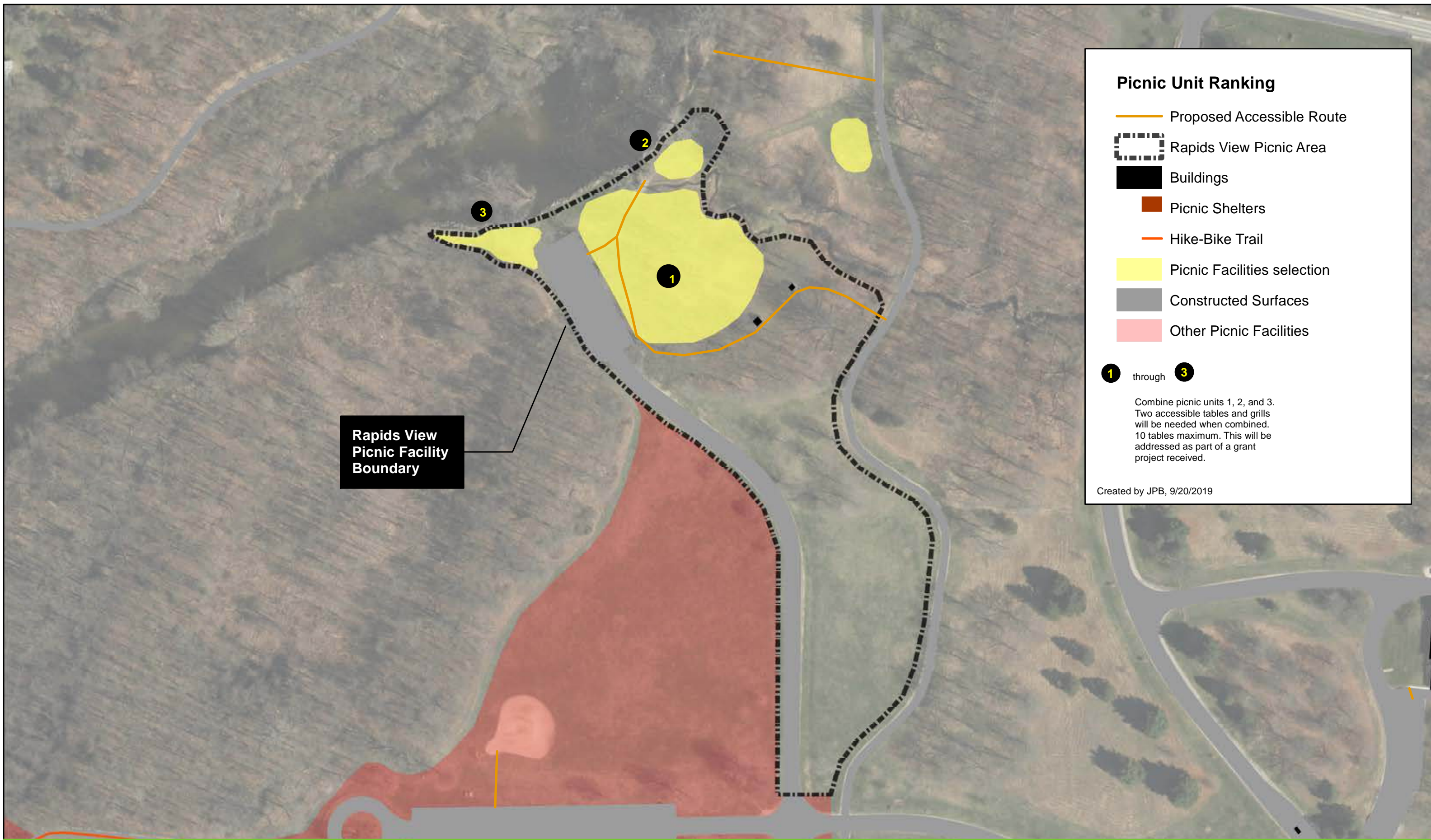
### Picnic Unit Ranking

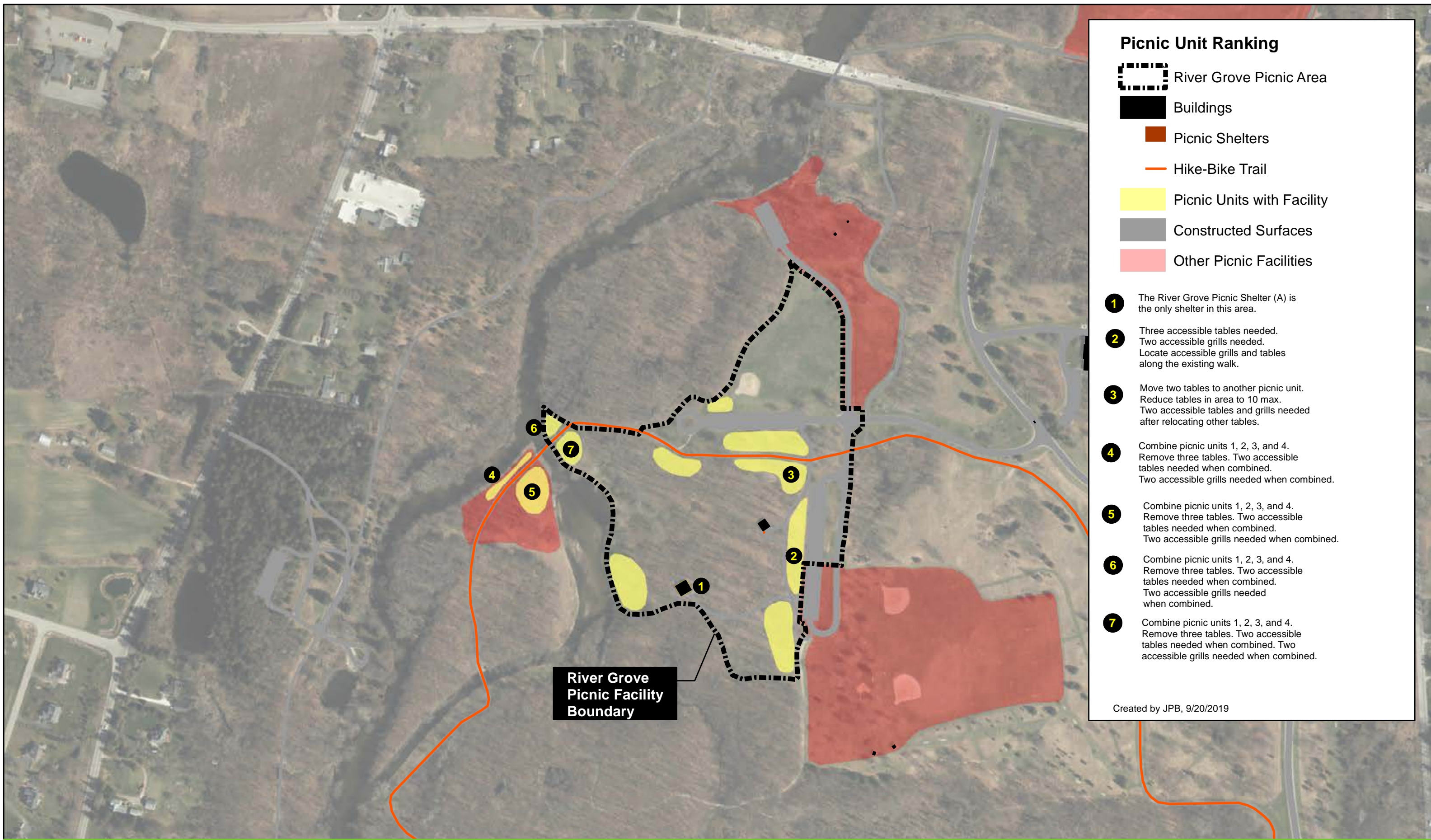
-  Pine View Picnic Area
-  Buildings
-  Picnic Shelters
-  Hike-Bike Trail
-  Picnic Units with Facility
-  Constructed Surfaces
-  Other Picnic Facilities

- 1** The Pine View Picnic Shelter (C) is the only shelter in the area. Meet the accessible table ratio. Both grills need to be accessible. An accessible path is needed to the shelter and to the vault latrines.
- 2** Relocate two tables to another picnic unit. Three accessible tables needed after table removals. Two accessible grills needed. Locate accessible tables and grills off a new walk to the shelter.
- 3** Two accessible tables and grills needed. Locate accessible tables and grills off a new walk to the hike-bike trail or off the hike-bike trail.




Created by JPB, 9/20/2019

Pine View Picnic Facility Boundary





### Picnic Unit Ranking

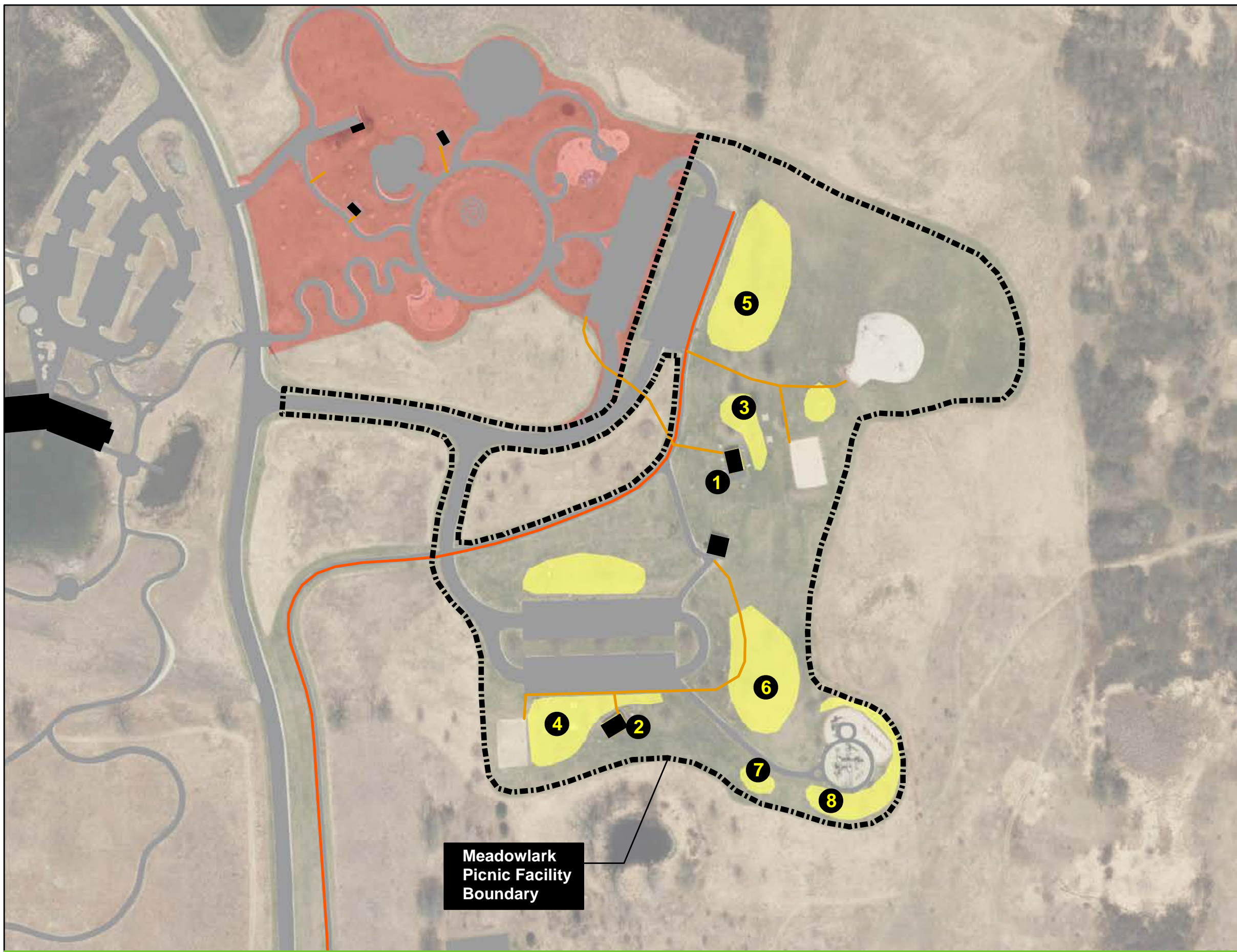
-  River Grove Picnic Area
-  Buildings
-  Picnic Shelters
-  Hike-Bike Trail
-  Picnic Units with Facility
-  Constructed Surfaces
-  Other Picnic Facilities

- 1** The River Grove Picnic Shelter (A) is the only shelter in this area.
- 2** Three accessible tables needed. Two accessible grills needed. Locate accessible grills and tables along the existing walk.
- 3** Move two tables to another picnic unit. Reduce tables in area to 10 max. Two accessible tables and grills needed after relocating other tables.
- 4** Combine picnic units 1, 2, 3, and 4. Remove three tables. Two accessible tables needed when combined. Two accessible grills needed when combined.
- 5** Combine picnic units 1, 2, 3, and 4. Remove three tables. Two accessible tables needed when combined. Two accessible grills needed when combined.
- 6** Combine picnic units 1, 2, 3, and 4. Remove three tables. Two accessible tables needed when combined. Two accessible grills needed when combined.
- 7** Combine picnic units 1, 2, 3, and 4. Remove three tables. Two accessible tables needed when combined. Two accessible grills needed when combined.

Created by JPB, 9/20/2019

**River Grove  
Picnic Facility  
Boundary**





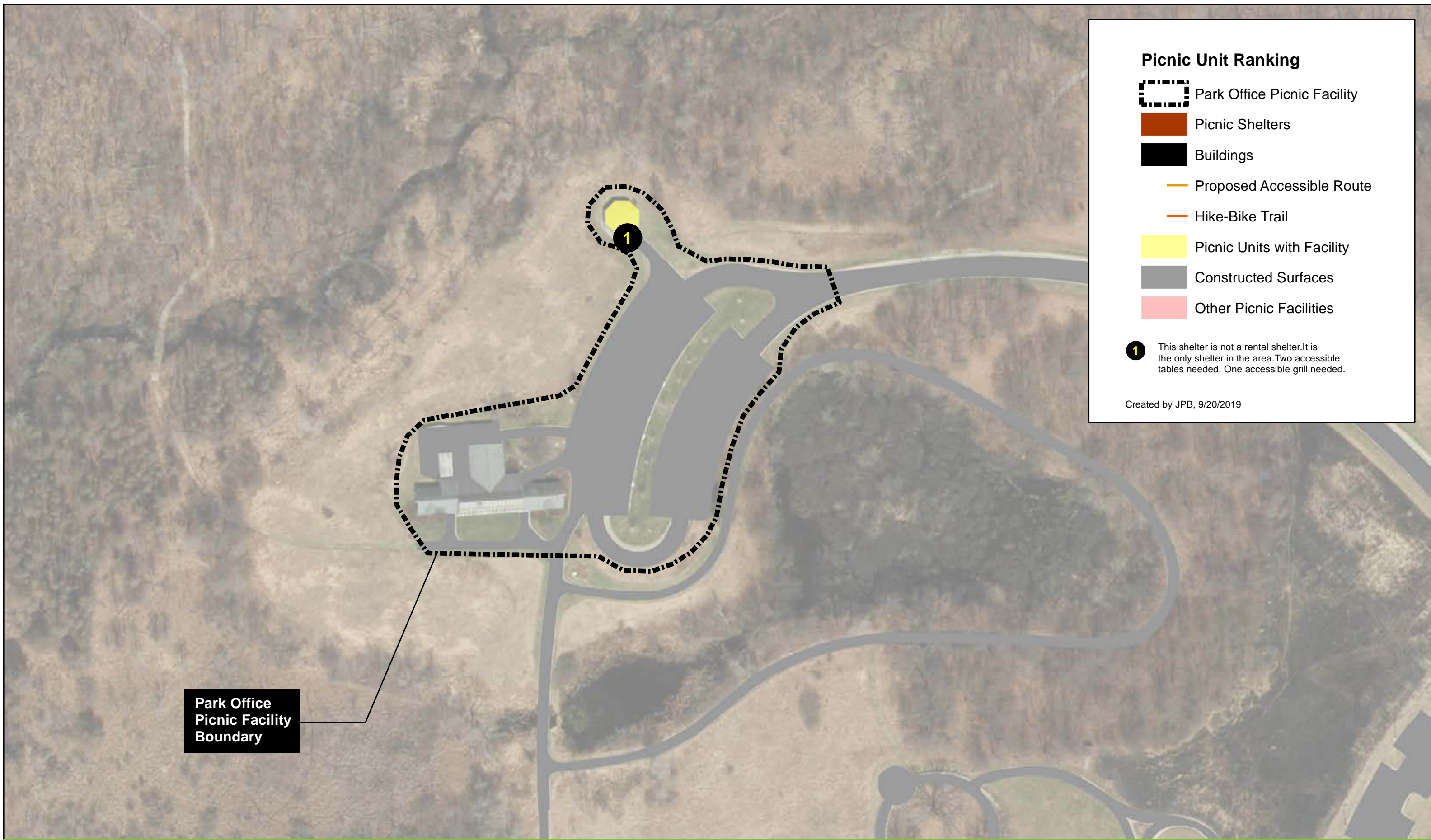
Meadowlark Picnic Facility Boundary

### Picnic Unit Ranking









-  Meadowlark Picnic Facility
-  Picnic Shelters
-  Buildings
-  Proposed Accessible Route
-  Hike-Bike Trail
-  Picnic Units with Facility
-  Constructed Surfaces
-  Other Picnic Facilities

- 1** The North Meadowlark Picnic Shelter (B) is the most rented shelter in area. Count all tables from unit 6 when calculating necessary accessible table ratio under shelter. An accessible grill is needed. Access route needed to restrooms and parking.
- 2** South Meadowlark Picnic Shelter (A) is second most rented shelter in area. Count all tables from unit 3 when calculating necessary accessible table ratio under shelter. An accessible grill is needed. Access route needed to restrooms and parking.
- 3** Count all tables with shelter unit and increase ADA table ratio under shelter.
- 4** Count all tables with shelter unit and increase ADA table ratio under shelter.
- 5** Two accessible tables and grills needed. Locate off hike-bike trail.
- 6** Two accessible tables and grills needed. Locate off existing path to playground or to a future path to be constructed to the restroom building.
- 7** Combine picnic units 8 and 9. Two accessible tables needed. One accessible grill needed. Locate off existing walks. Playground location likely to change in the near future.
- 8** Combine picnic units 8 and 9. Two accessible tables needed. One accessible grill needed. Locate off existing walks. Playground location likely to change in the near future.

Created by JPB, 9/20/2019



**Picnic Unit Ranking**

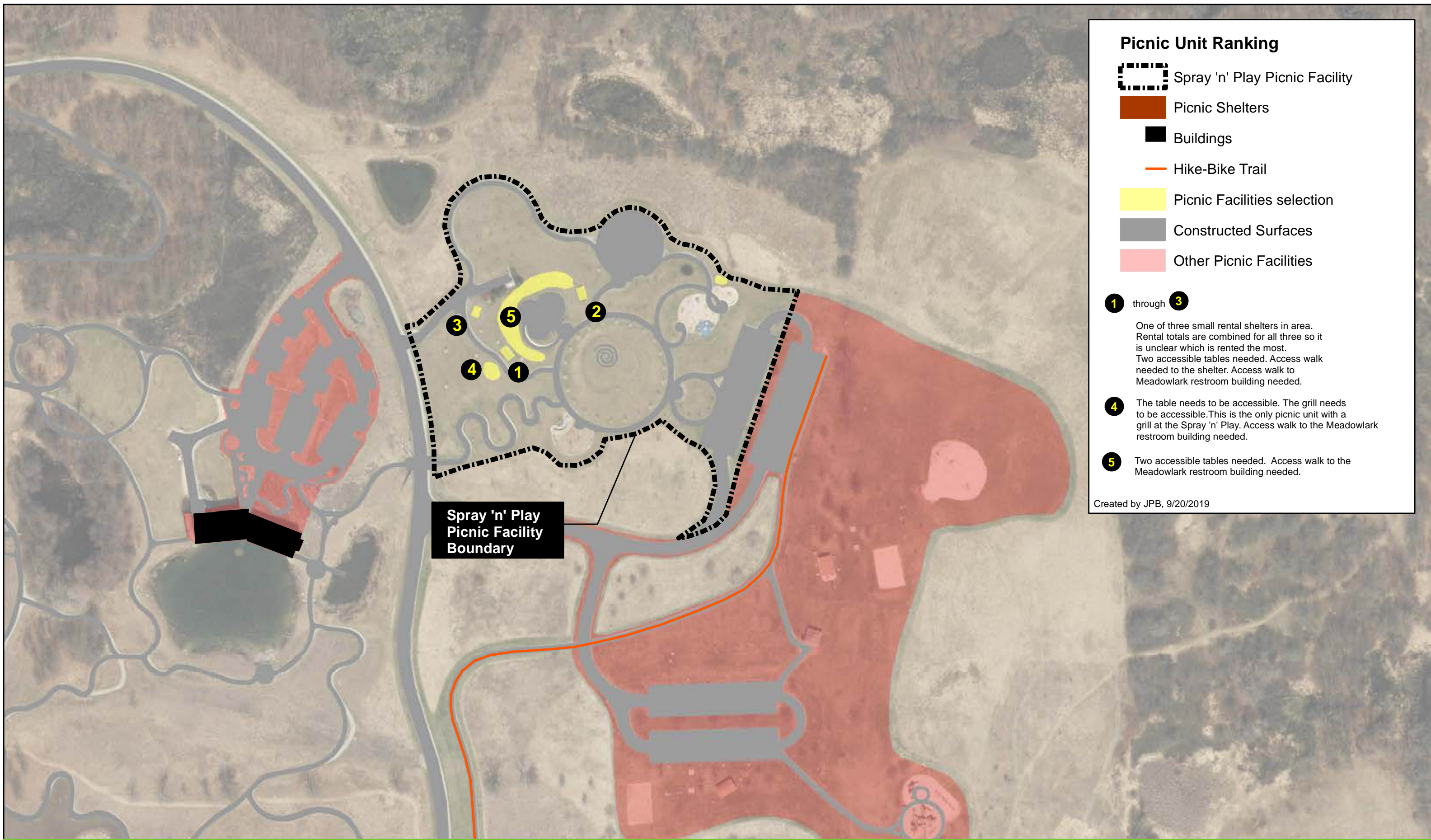
-  Park Office Picnic Facility
-  Picnic Shelters
-  Buildings
-  Proposed Accessible Route
-  Hike-Bike Trail
-  Picnic Units with Facility
-  Constructed Surfaces
-  Other Picnic Facilities

**1** This shelter is not a rental shelter. It is the only shelter in the area. Two accessible tables needed. One accessible grill needed.

Created by JPB, 9/20/2019

**Park Office  
Picnic Facility  
Boundary**





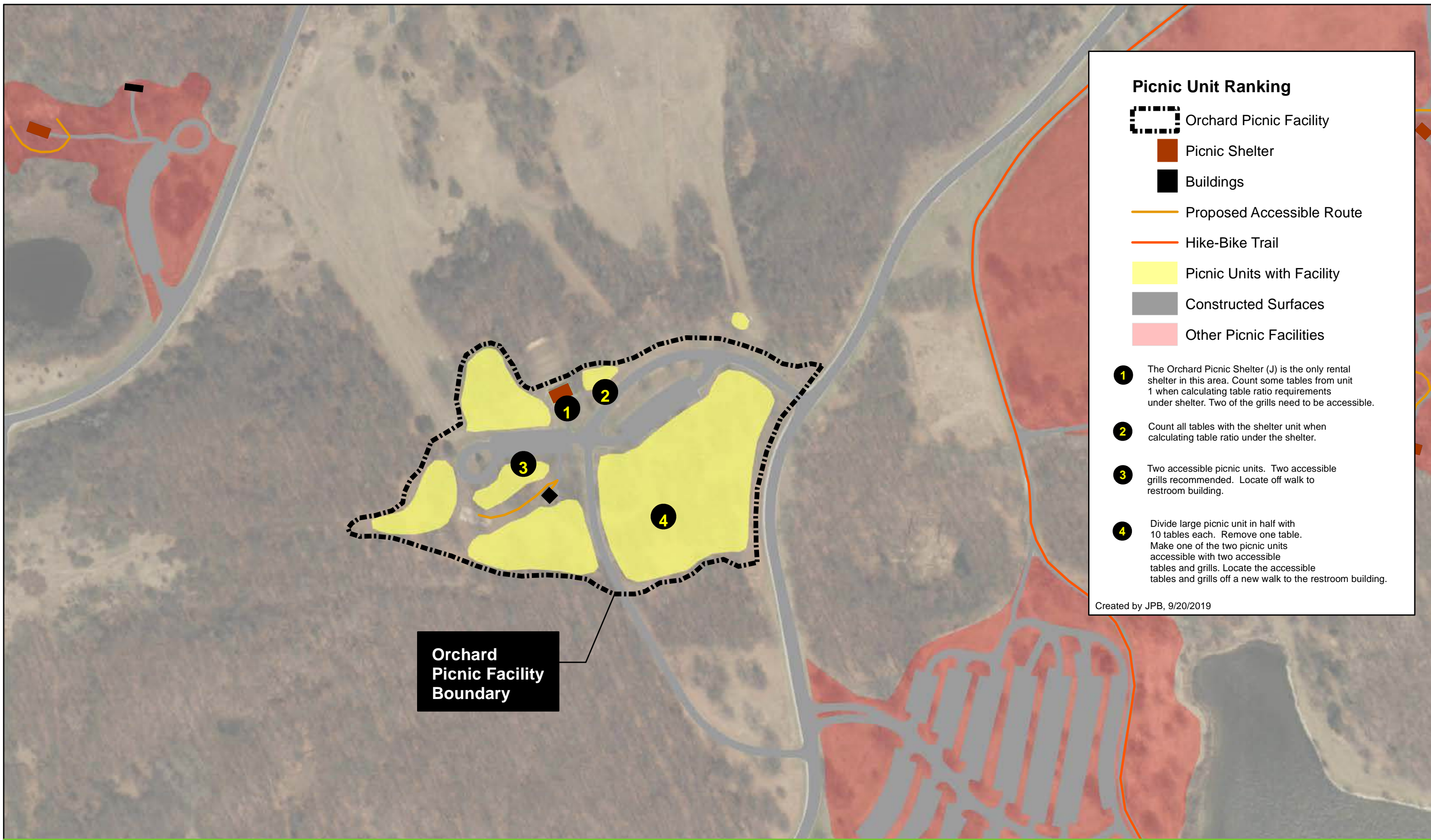
### Picnic Unit Ranking

-  Spray 'n' Play Picnic Facility
-  Picnic Shelters
-  Buildings
-  Hike-Bike Trail
-  Picnic Facilities selection
-  Constructed Surfaces
-  Other Picnic Facilities



- 1** through **3**  
 One of three small rental shelters in area. Rental totals are combined for all three so it is unclear which is rented the most. Two accessible tables needed. Access walk needed to the shelter. Access walk to Meadowlark restroom building needed.
- 4**  
 The table needs to be accessible. The grill needs to be accessible. This is the only picnic unit with a grill at the Spray 'n' Play. Access walk to the Meadowlark restroom building needed.
- 5**  
 Two accessible tables needed. Access walk to the Meadowlark restroom building needed.

Created by JPB, 9/20/2019

Spray 'n' Play Picnic Facility Boundary



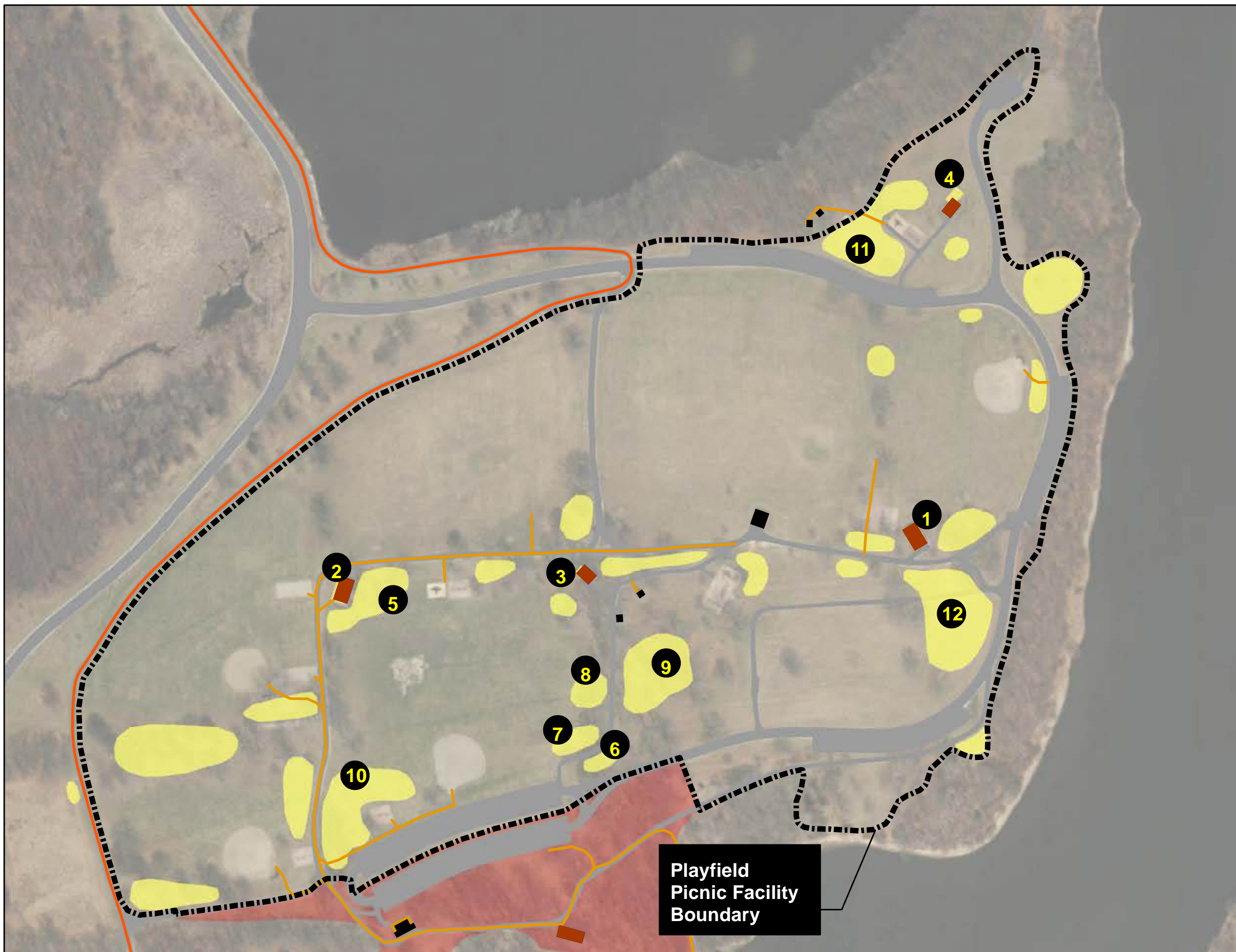
**Picnic Unit Ranking**

-  Orchard Picnic Facility
-  Picnic Shelter
-  Buildings
-  Proposed Accessible Route
-  Hike-Bike Trail
-  Picnic Units with Facility
-  Constructed Surfaces
-  Other Picnic Facilities


- 1** The Orchard Picnic Shelter (J) is the only rental shelter in this area. Count some tables from unit 1 when calculating table ratio requirements under shelter. Two of the grills need to be accessible.
- 2** Count all tables with the shelter unit when calculating table ratio under the shelter.
- 3** Two accessible picnic units. Two accessible grills recommended. Locate off walk to restroom building.
- 4** Divide large picnic unit in half with 10 tables each. Remove one table. Make one of the two picnic units accessible with two accessible tables and grills. Locate the accessible tables and grills off a new walk to the restroom building.

Created by JPB, 9/20/2019

**Orchard  
Picnic Facility  
Boundary**

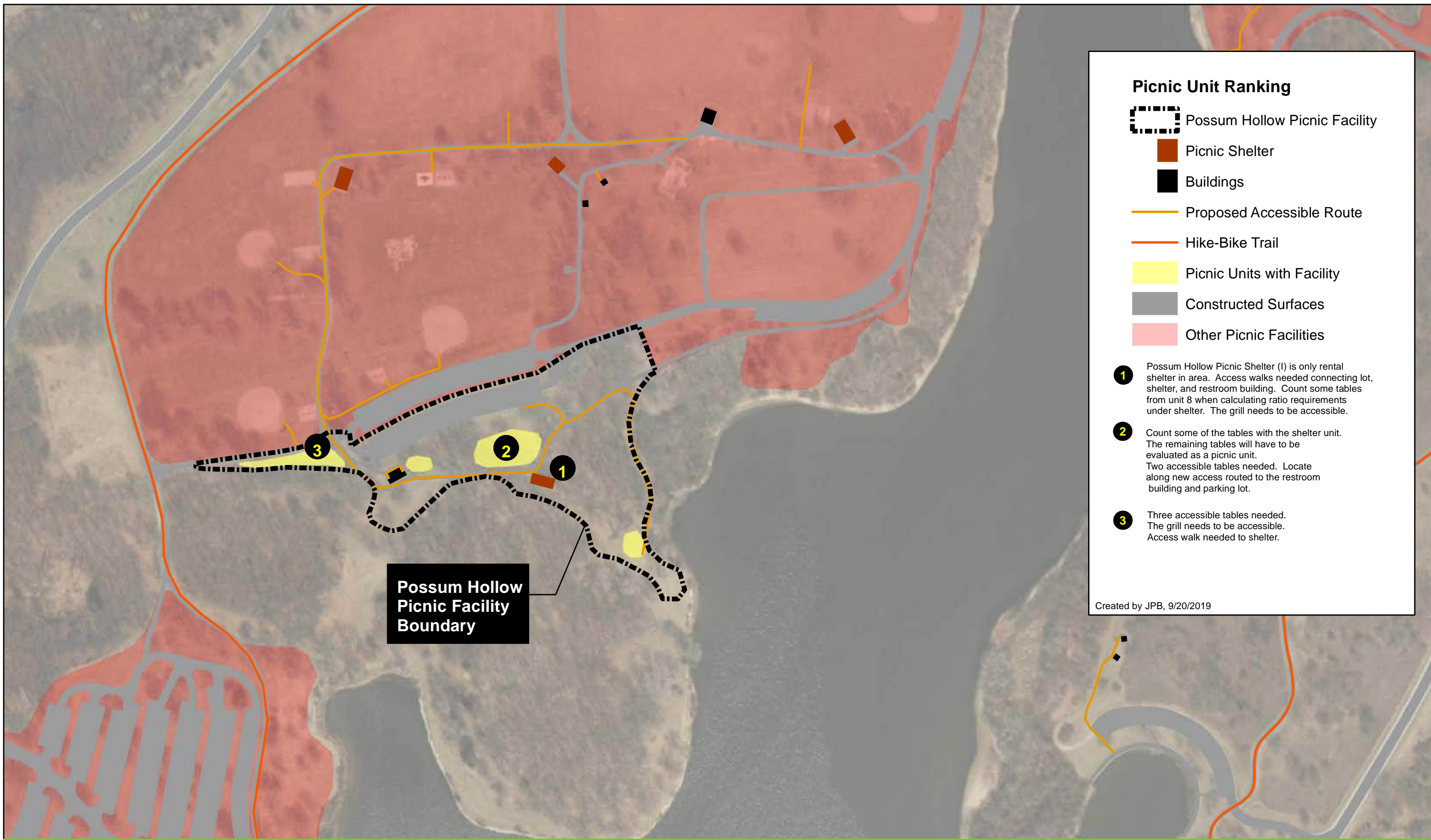


### Picnic Unit Ranking









-  Playfield Picnic Area
-  Picnic Shelter
-  Buildings
-  Proposed Accessible Route
-  Hike-Bike Trail
-  Picnic Units with Facility
-  Constructed Surfaces
-  Other Picnic Facilities

- 1** The Playfield East Picnic Shelter (F) is the most rented shelter in this area. Count some tables from units 6 and 8 when calculating ratio requirements under shelter. The grill needs to be accessible.
- 2** The Playfield West Picnic Shelter (H) is the second most rented shelter in this area. Count all tables from unit 17 when calculating ratio requirements under shelter. Both grills need to be accessible. Access walk needed to parking and restrooms.
- 3** The Playfield Center Picnic Shelter (G) is the third most rented shelter in this area. Both grills need to be accessible.
- 4** The Playfield North Picnic Shelter (E) is the least rented shelter in this area. Meet ADA table ratio requirements under shelter. The grill needs to be accessible. Needs access walk to the vault latrines.
- 5** Count all tables with the shelter unit when calculating table ratio under the shelter.
- 6 - 9** Combine picnic units 24, 25, 26, and 27. Limit to 15 tables max. Three accessible tables needed when combined. Two accessible grills recommended. Locate accessible tables and grills off existing walks.
- 10** Relocate two tables to another picnic unit. Ten tables max. Two accessible tables needed after removal. Two accessible grills recommended. Locate the accessible tables and grills off new walks to other shelters and the restroom building.
- 11** Divide unit in half. Make one of the two an accessible picnic unit with two accessible tables and an accessible grill. Access walk needed to the vault latrines.
- 12** Two accessible tables needed. Two accessible grills recommended.

Created by JPB, 9/20/2019



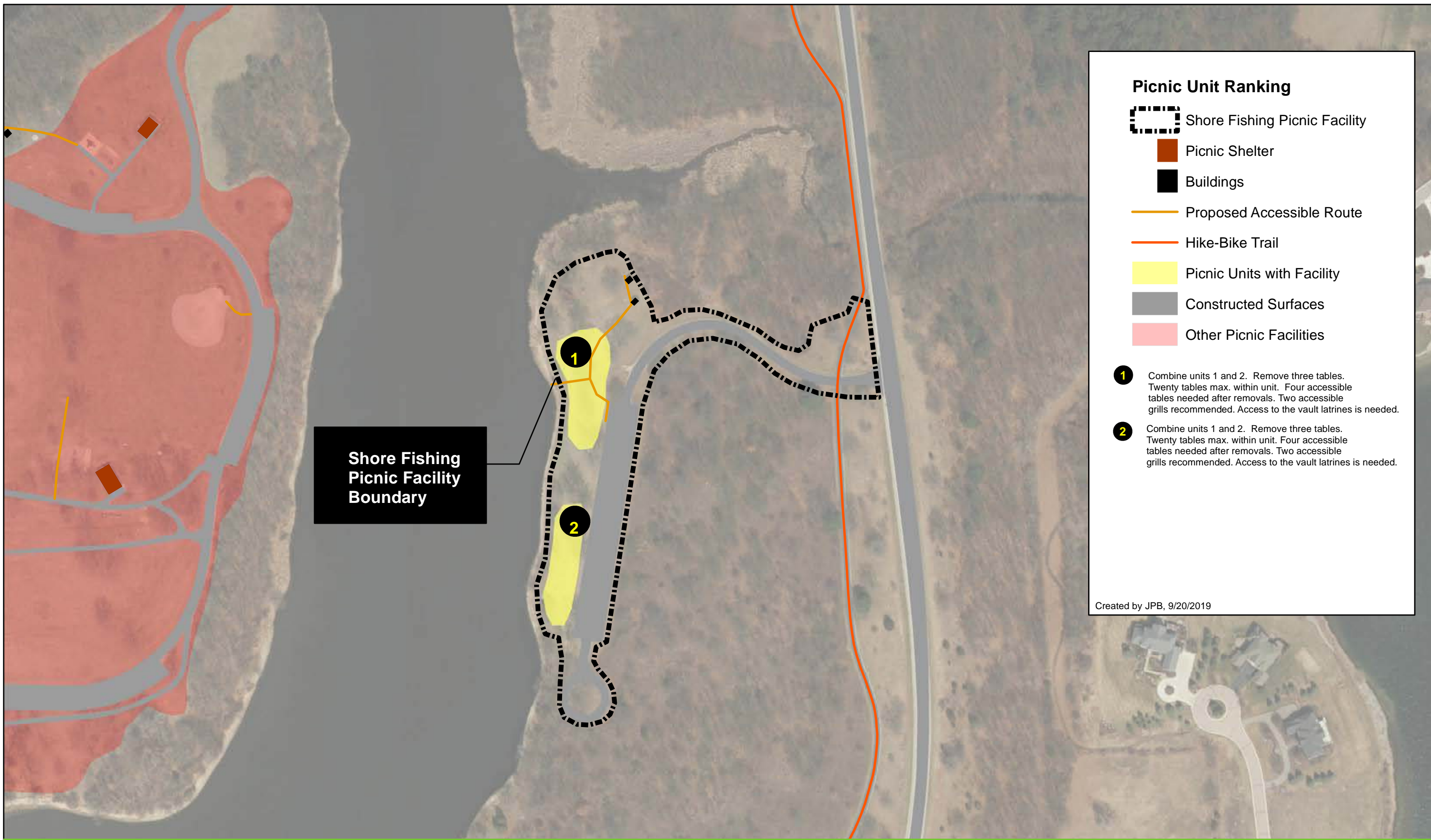
### Picnic Unit Ranking

-  Possum Hollow Picnic Facility
-  Picnic Shelter
-  Buildings
-  Proposed Accessible Route
-  Hike-Bike Trail
-  Picnic Units with Facility
-  Constructed Surfaces
-  Other Picnic Facilities

- 1** Possum Hollow Picnic Shelter (1) is only rental shelter in area. Access walks needed connecting lot, shelter, and restroom building. Count some tables from unit 8 when calculating ratio requirements under shelter. The grill needs to be accessible.
- 2** Count some of the tables with the shelter unit. The remaining tables will have to be evaluated as a picnic unit. Two accessible tables needed. Locate along new access routed to the restroom building and parking lot.
- 3** Three accessible tables needed. The grill needs to be accessible. Access walk needed to shelter.









**Possum Hollow Picnic Facility Boundary**

Created by JPB, 9/20/2019



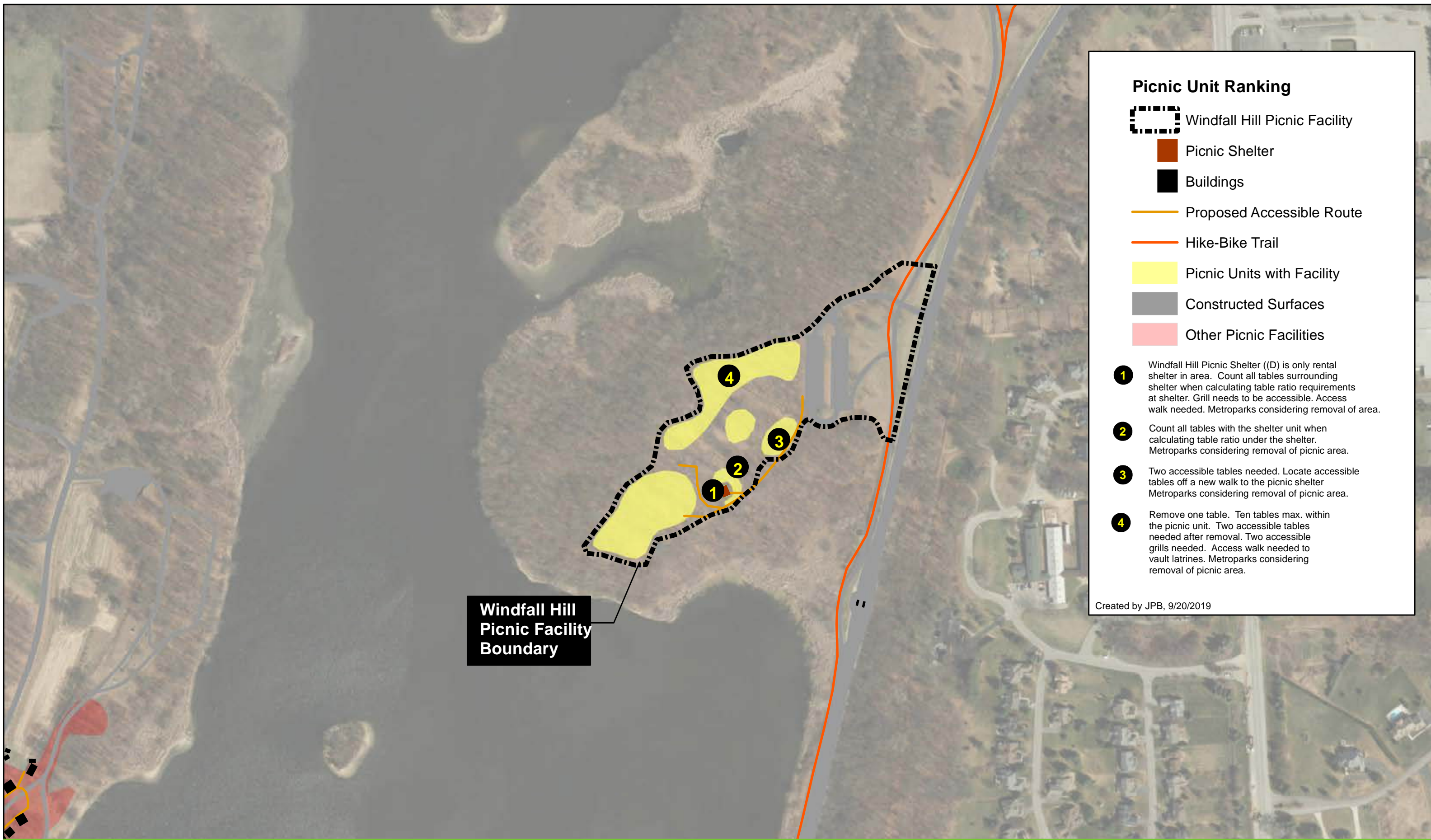
**Shore Fishing Picnic Facility Boundary**

**Picnic Unit Ranking**

-  Shore Fishing Picnic Facility
-  Picnic Shelter
-  Buildings
-  Proposed Accessible Route
-  Hike-Bike Trail
-  Picnic Units with Facility
-  Constructed Surfaces
-  Other Picnic Facilities

- 1** Combine units 1 and 2. Remove three tables. Twenty tables max. within unit. Four accessible tables needed after removals. Two accessible grills recommended. Access to the vault latrines is needed.
- 2** Combine units 1 and 2. Remove three tables. Twenty tables max. within unit. Four accessible tables needed after removals. Two accessible grills recommended. Access to the vault latrines is needed.

Created by JPB, 9/20/2019



**Windfall Hill  
Picnic Facility  
Boundary**

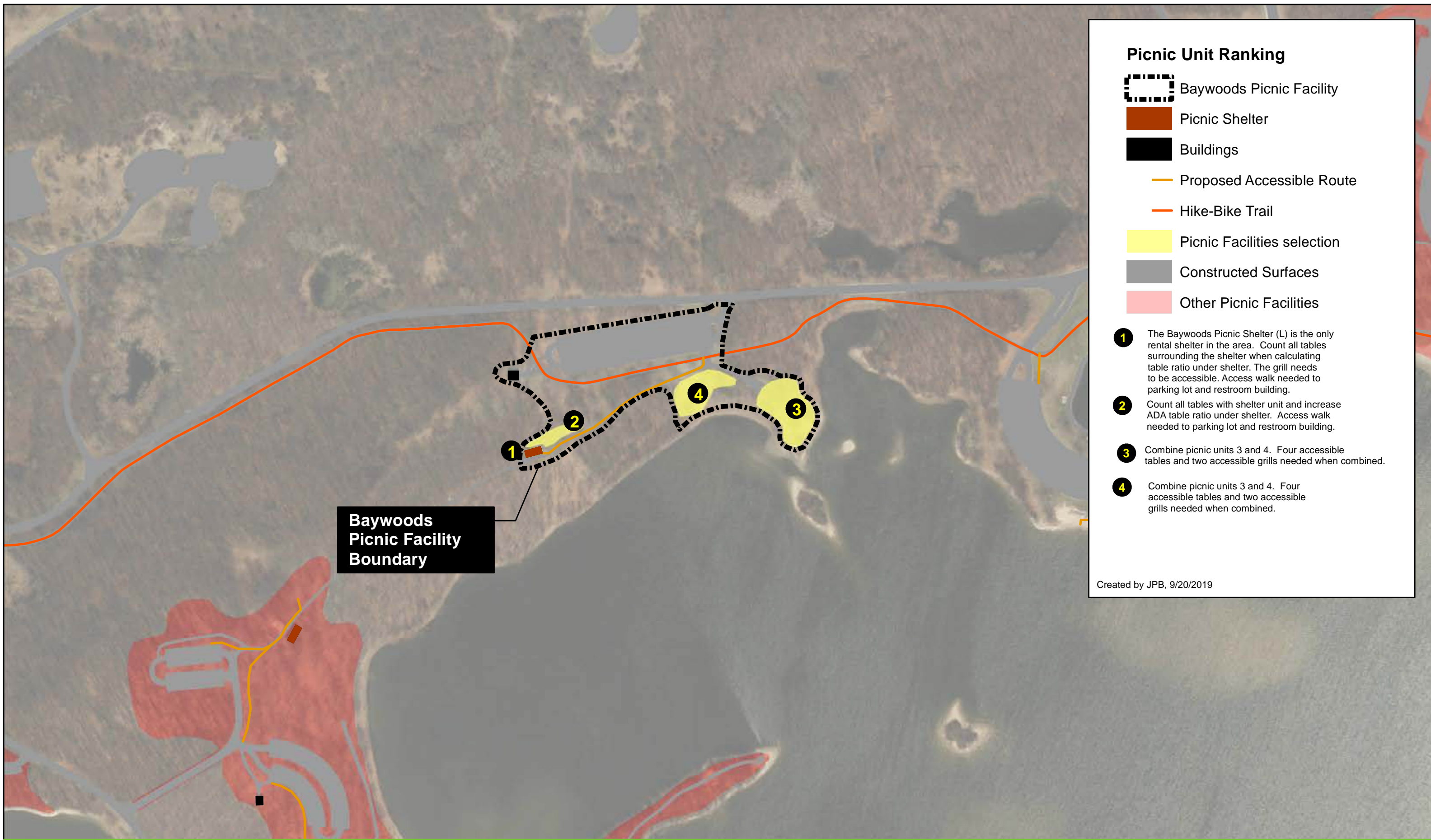
**Picnic Unit Ranking**

-  Windfall Hill Picnic Facility
-  Picnic Shelter
-  Buildings
-  Proposed Accessible Route
-  Hike-Bike Trail
-  Picnic Units with Facility
-  Constructed Surfaces
-  Other Picnic Facilities






- 1** Windfall Hill Picnic Shelter ((D) is only rental shelter in area. Count all tables surrounding shelter when calculating table ratio requirements at shelter. Grill needs to be accessible. Access walk needed. Metroparks considering removal of area.
- 2** Count all tables with the shelter unit when calculating table ratio under the shelter. Metroparks considering removal of picnic area.
- 3** Two accessible tables needed. Locate accessible tables off a new walk to the picnic shelter. Metroparks considering removal of picnic area.
- 4** Remove one table. Ten tables max. within the picnic unit. Two accessible tables needed after removal. Two accessible grills needed. Access walk needed to vault latrines. Metroparks considering removal of picnic area.

Created by JPB, 9/20/2019



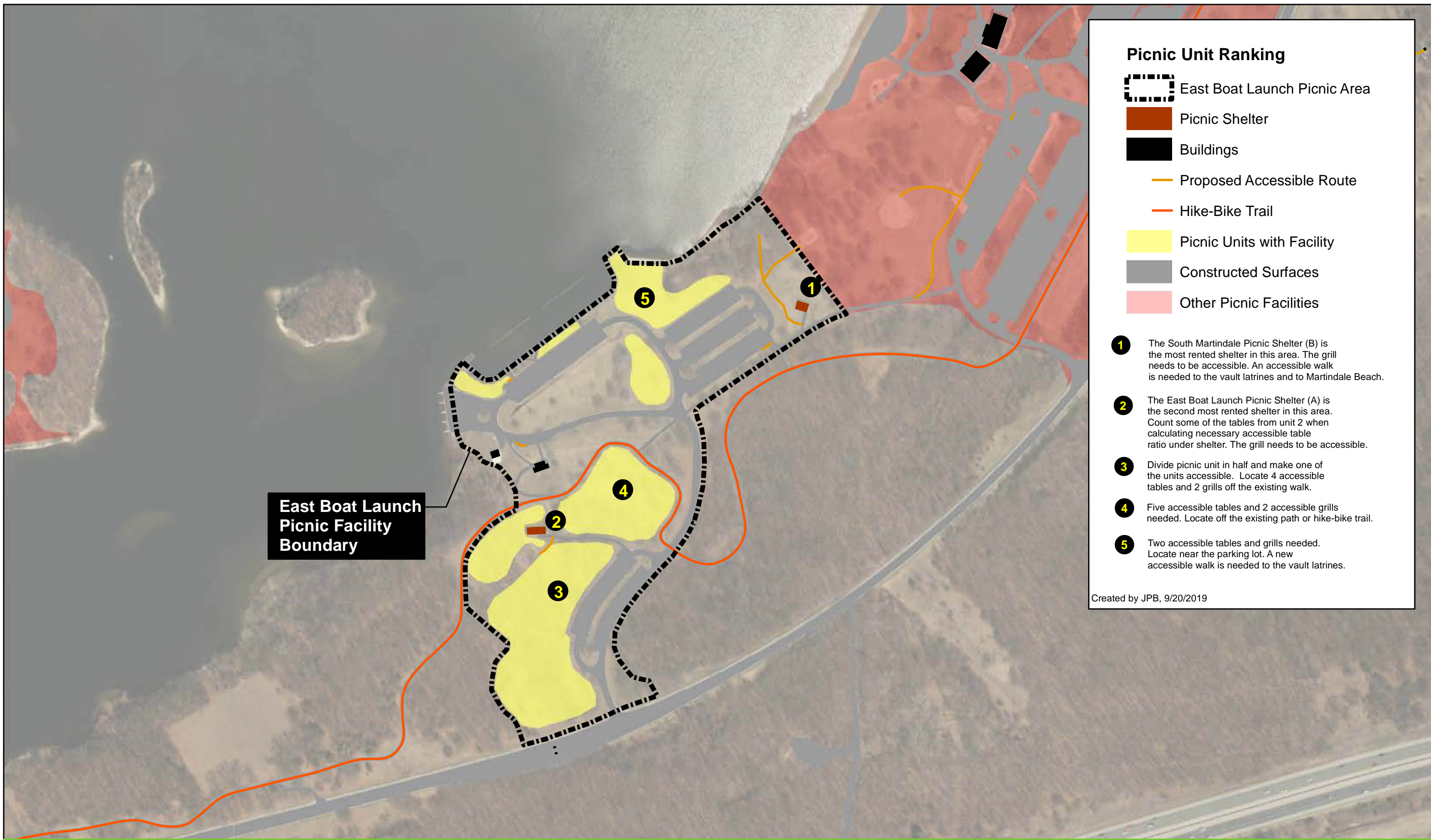


### Picnic Unit Ranking

-  Baywoods Picnic Facility
-  Picnic Shelter
-  Buildings
-  Proposed Accessible Route
-  Hike-Bike Trail
-  Picnic Facilities selection
-  Constructed Surfaces
-  Other Picnic Facilities

- 1** The Baywoods Picnic Shelter (L) is the only rental shelter in the area. Count all tables surrounding the shelter when calculating table ratio under shelter. The grill needs to be accessible. Access walk needed to parking lot and restroom building.
- 2** Count all tables with shelter unit and increase ADA table ratio under shelter. Access walk needed to parking lot and restroom building.
- 3** Combine picnic units 3 and 4. Four accessible tables and two accessible grills needed when combined.
- 4** Combine picnic units 3 and 4. Four accessible tables and two accessible grills needed when combined.

Created by JPB, 9/20/2019

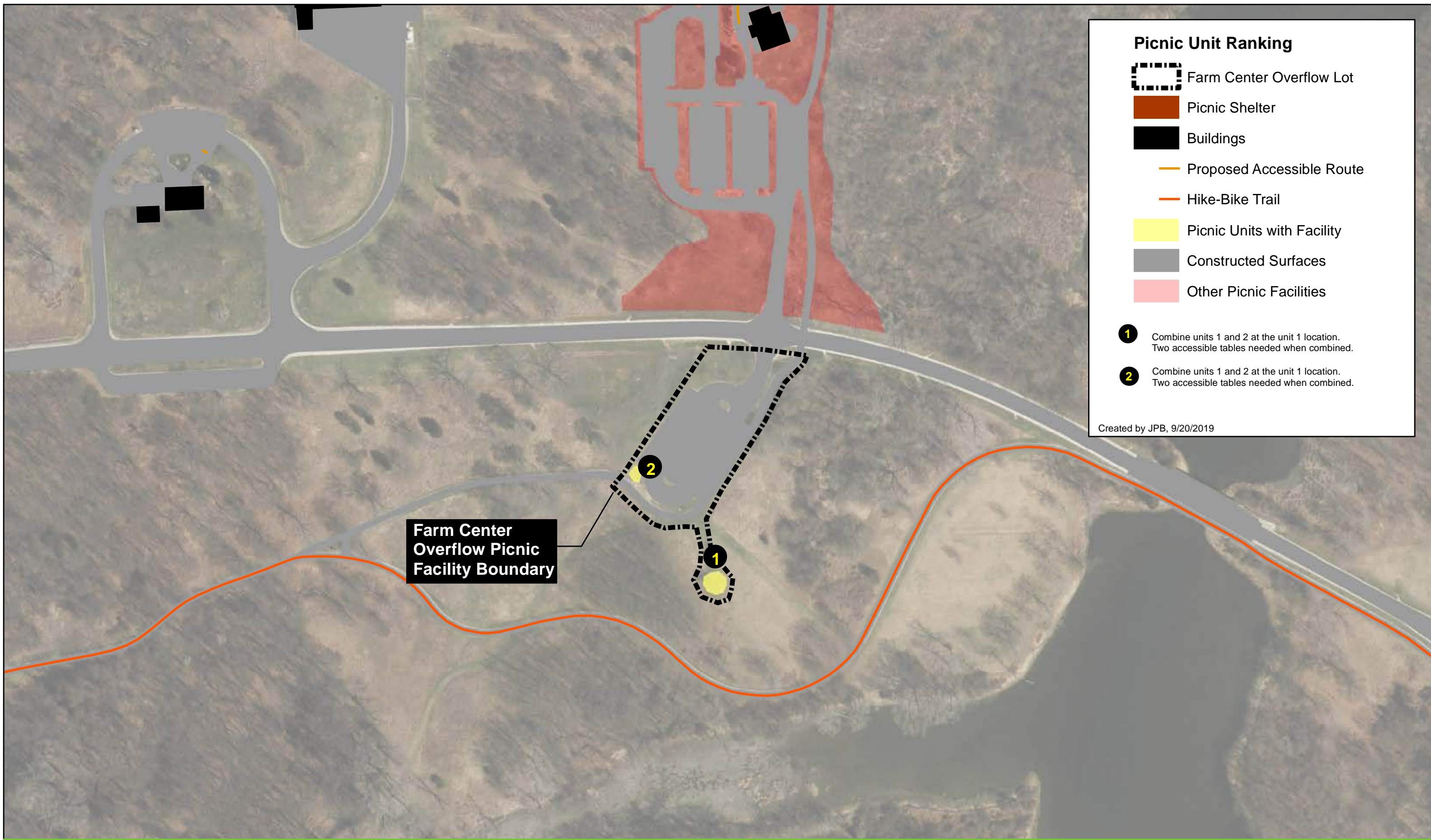


**East Boat Launch  
Picnic Facility  
Boundary**


- Picnic Unit Ranking**
-  East Boat Launch Picnic Area
  -  Picnic Shelter
  -  Buildings
  -  Proposed Accessible Route
  -  Hike-Bike Trail
  -  Picnic Units with Facility
  -  Constructed Surfaces
  -  Other Picnic Facilities

- 1** The South Martindale Picnic Shelter (B) is the most rented shelter in this area. The grill needs to be accessible. An accessible walk is needed to the vault latrines and to Martindale Beach.
- 2** The East Boat Launch Picnic Shelter (A) is the second most rented shelter in this area. Count some of the tables from unit 2 when calculating necessary accessible table ratio under shelter. The grill needs to be accessible.
- 3** Divide picnic unit in half and make one of the units accessible. Locate 4 accessible tables and 2 grills off the existing walk.
- 4** Five accessible tables and 2 accessible grills needed. Locate off the existing path or hike-bike trail.
- 5** Two accessible tables and grills needed. Locate near the parking lot. A new accessible walk is needed to the vault latrines.

Created by JPB, 9/20/2019

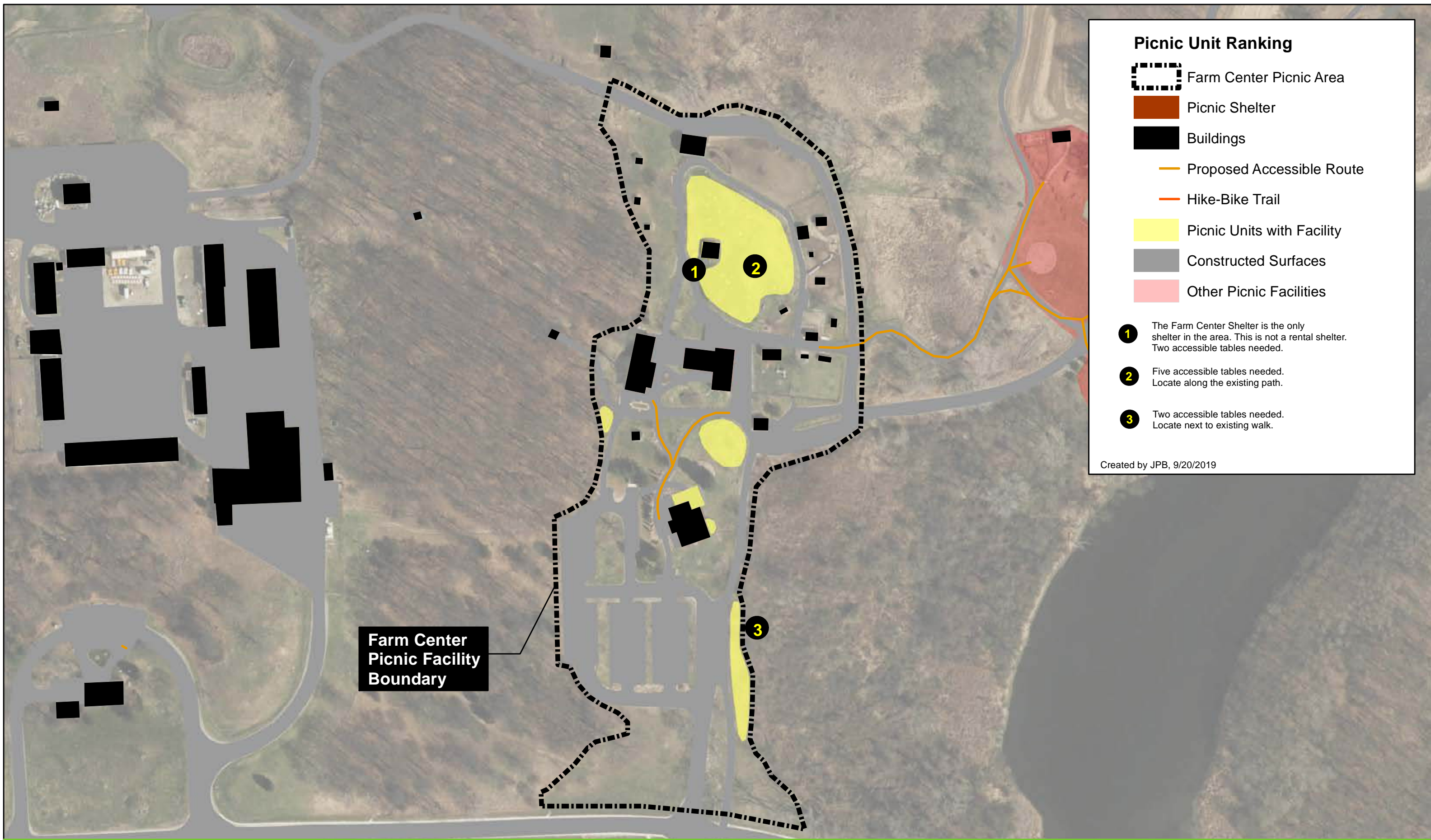


**Picnic Unit Ranking**







-  Farm Center Overflow Lot
  -  Picnic Shelter
  -  Buildings
  -  Proposed Accessible Route
  -  Hike-Bike Trail
  -  Picnic Units with Facility
  -  Constructed Surfaces
  -  Other Picnic Facilities
- 
- 1** Combine units 1 and 2 at the unit 1 location. Two accessible tables needed when combined.
  - 2** Combine units 1 and 2 at the unit 1 location. Two accessible tables needed when combined.

Created by JPB, 9/20/2019

**Farm Center  
Overflow Picnic  
Facility Boundary**



### Picnic Unit Ranking

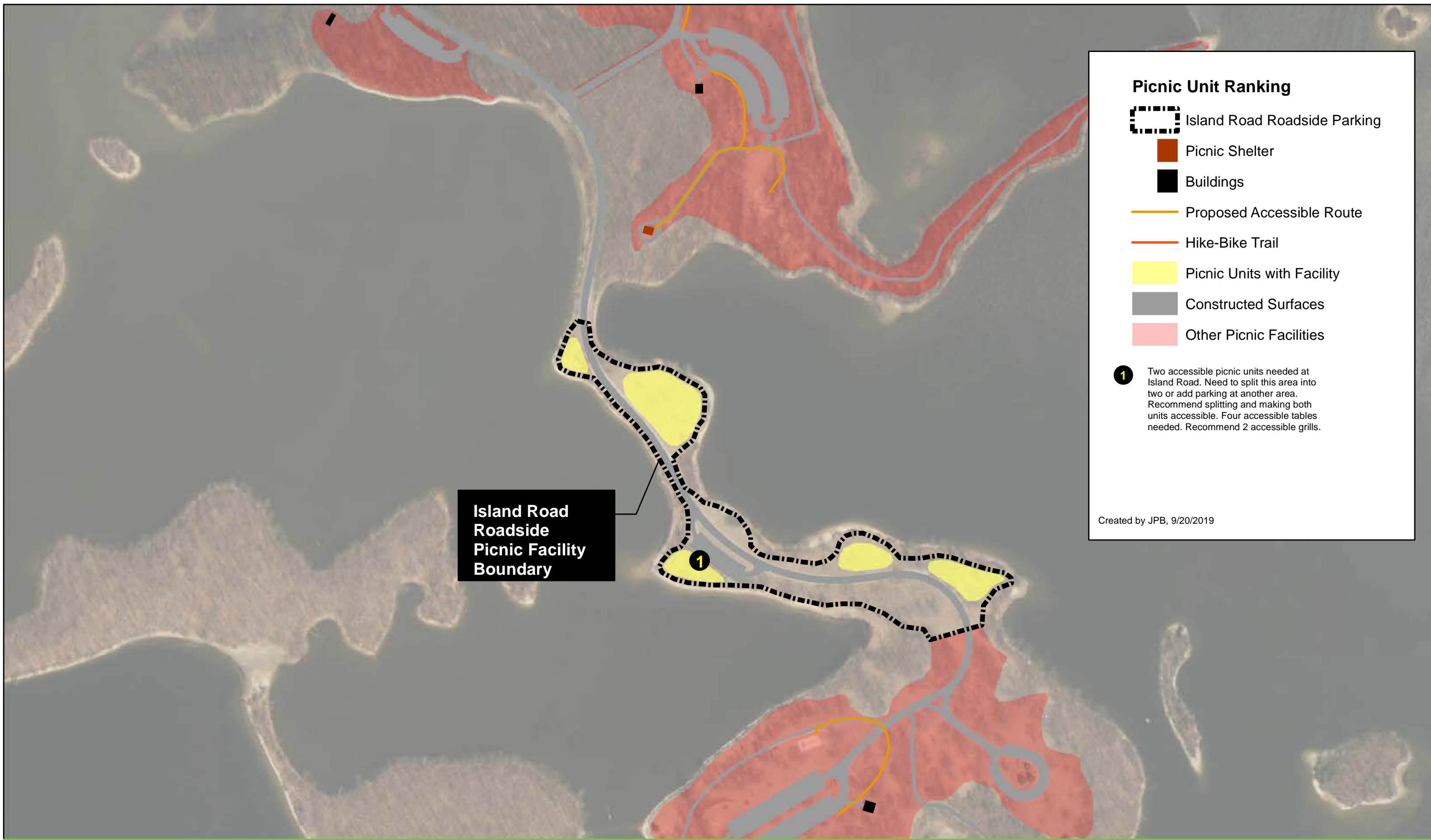
-  Farm Center Picnic Area
-  Picnic Shelter
-  Buildings
-  Proposed Accessible Route
-  Hike-Bike Trail
-  Picnic Units with Facility
-  Constructed Surfaces
-  Other Picnic Facilities

- 1** The Farm Center Shelter is the only shelter in the area. This is not a rental shelter. Two accessible tables needed.
- 2** Five accessible tables needed. Locate along the existing path.
- 3** Two accessible tables needed. Locate next to existing walk.









Created by JPB, 9/20/2019

**Farm Center  
Picnic Facility  
Boundary**





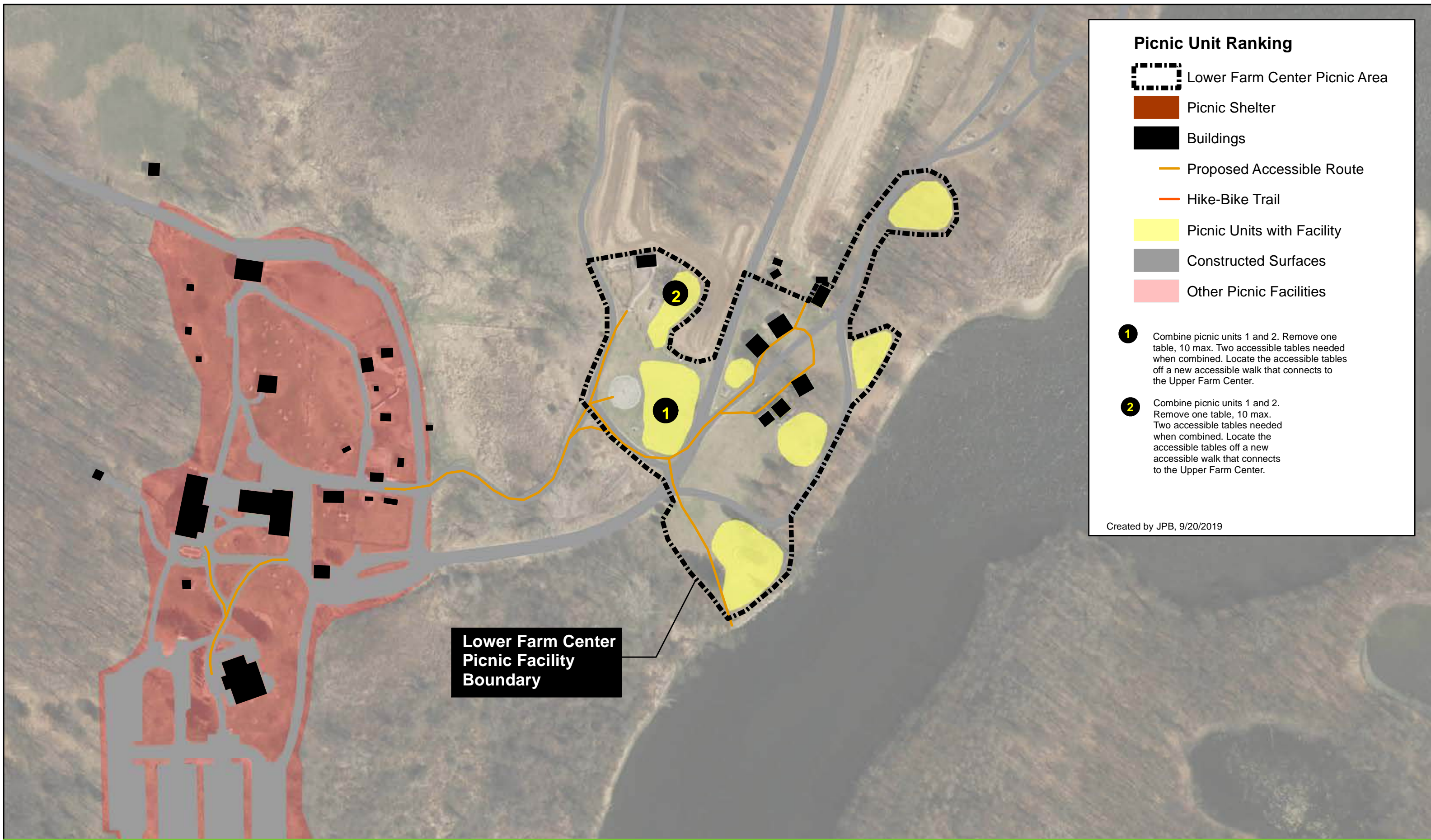
### Picnic Unit Ranking

-  Island Road Roadside Parking
-  Picnic Shelter
-  Buildings
-  Proposed Accessible Route
-  Hike-Bike Trail
-  Picnic Units with Facility
-  Constructed Surfaces
-  Other Picnic Facilities









**1** Two accessible picnic units needed at Island Road. Need to split this area into two or add parking at another area. Recommend splitting and making both units accessible. Four accessible tables needed. Recommend 2 accessible grills.

**Island Road  
Roadside  
Picnic Facility  
Boundary**

Created by JPB, 9/20/2019



**Picnic Unit Ranking**

-  Lower Farm Center Picnic Area
-  Picnic Shelter
-  Buildings
-  Proposed Accessible Route
-  Hike-Bike Trail
-  Picnic Units with Facility
-  Constructed Surfaces
-  Other Picnic Facilities









- 1** Combine picnic units 1 and 2. Remove one table, 10 max. Two accessible tables needed when combined. Locate the accessible tables off a new accessible walk that connects to the Upper Farm Center.
- 2** Combine picnic units 1 and 2. Remove one table, 10 max. Two accessible tables needed when combined. Locate the accessible tables off a new accessible walk that connects to the Upper Farm Center.

Created by JPB, 9/20/2019

Lower Farm Center  
Picnic Facility  
Boundary



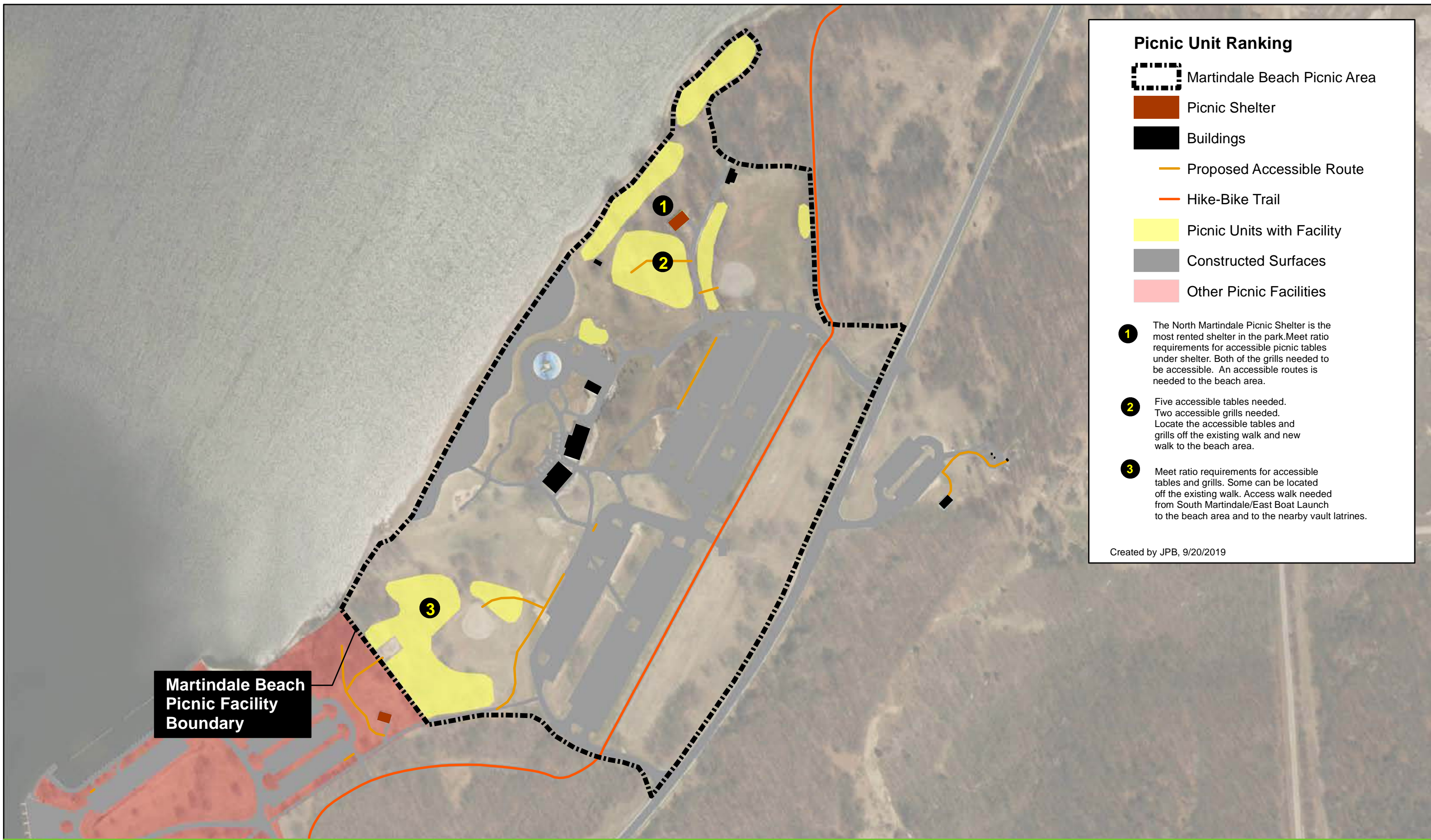
**Picnic Unit Ranking**

-  Maple Beach Picnic Facility
-  Picnic Shelter
-  Buildings
-  Proposed Accessible Route
-  Hike-Bike Trail
-  Picnic Units with Facility
-  Constructed Surfaces
-  Other Picnic Facilities







- 1** Remove one table from the picnic unit, 15 max. Three accessible tables needed after removal. The grill needs to be accessible.
- 2** Two accessible tables needed. The grill needs to be accessible.

Created by JPB, 9/20/2019

**Maple Beach  
Picnic Facility  
Boundary**



### Picnic Unit Ranking

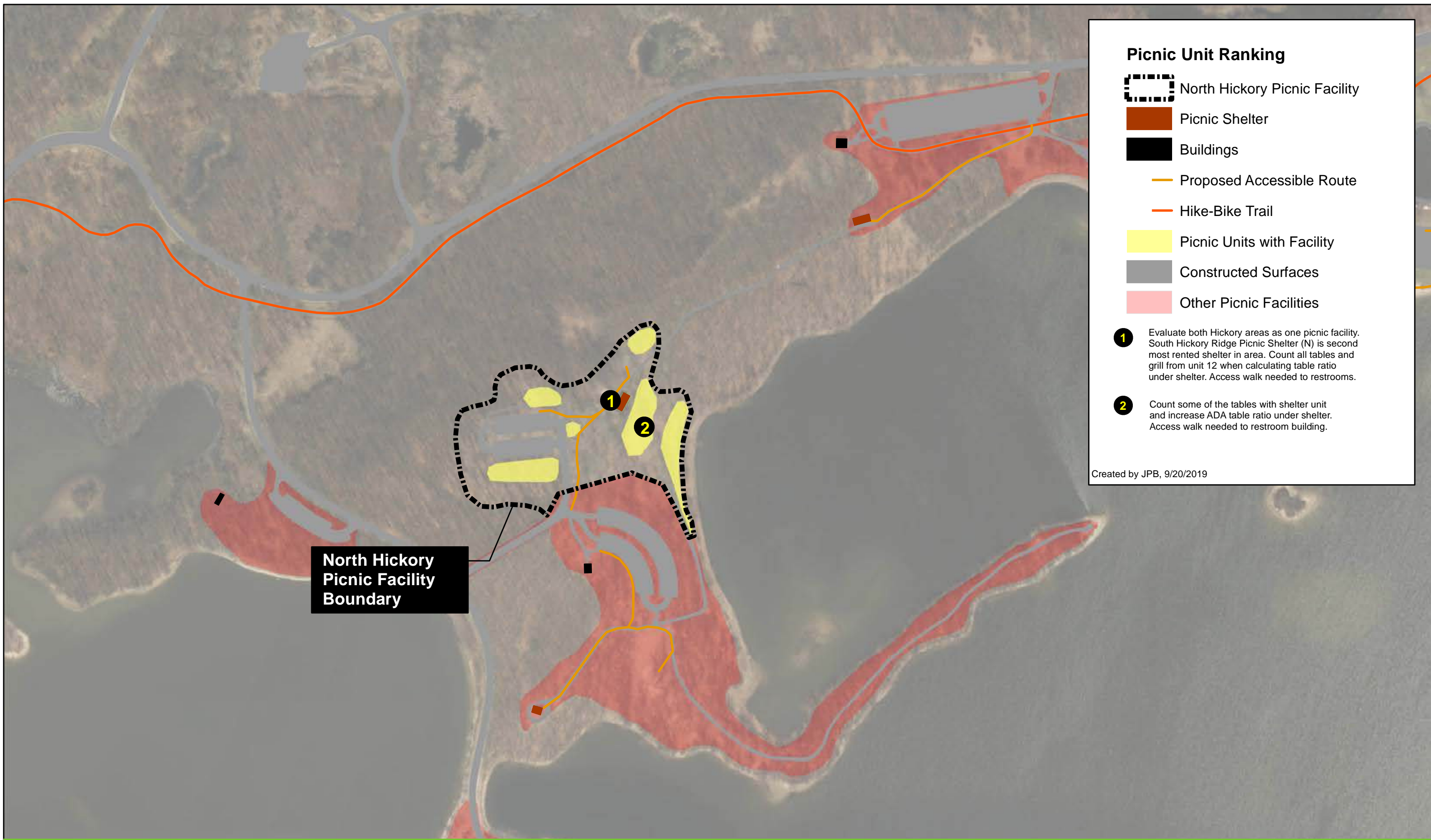
-  Martindale Beach Picnic Area
-  Picnic Shelter
-  Buildings
-  Proposed Accessible Route
-  Hike-Bike Trail
-  Picnic Units with Facility
-  Constructed Surfaces
-  Other Picnic Facilities

- 1** The North Martindale Picnic Shelter is the most rented shelter in the park. Meet ratio requirements for accessible picnic tables under shelter. Both of the grills needed to be accessible. An accessible routes is needed to the beach area.
- 2** Five accessible tables needed. Two accessible grills needed. Locate the accessible tables and grills off the existing walk and new walk to the beach area.
- 3** Meet ratio requirements for accessible tables and grills. Some can be located off the existing walk. Access walk needed from South Martindale/East Boat Launch to the beach area and to the nearby vault latrines.








Created by JPB, 9/20/2019

**Martindale Beach  
Picnic Facility  
Boundary**





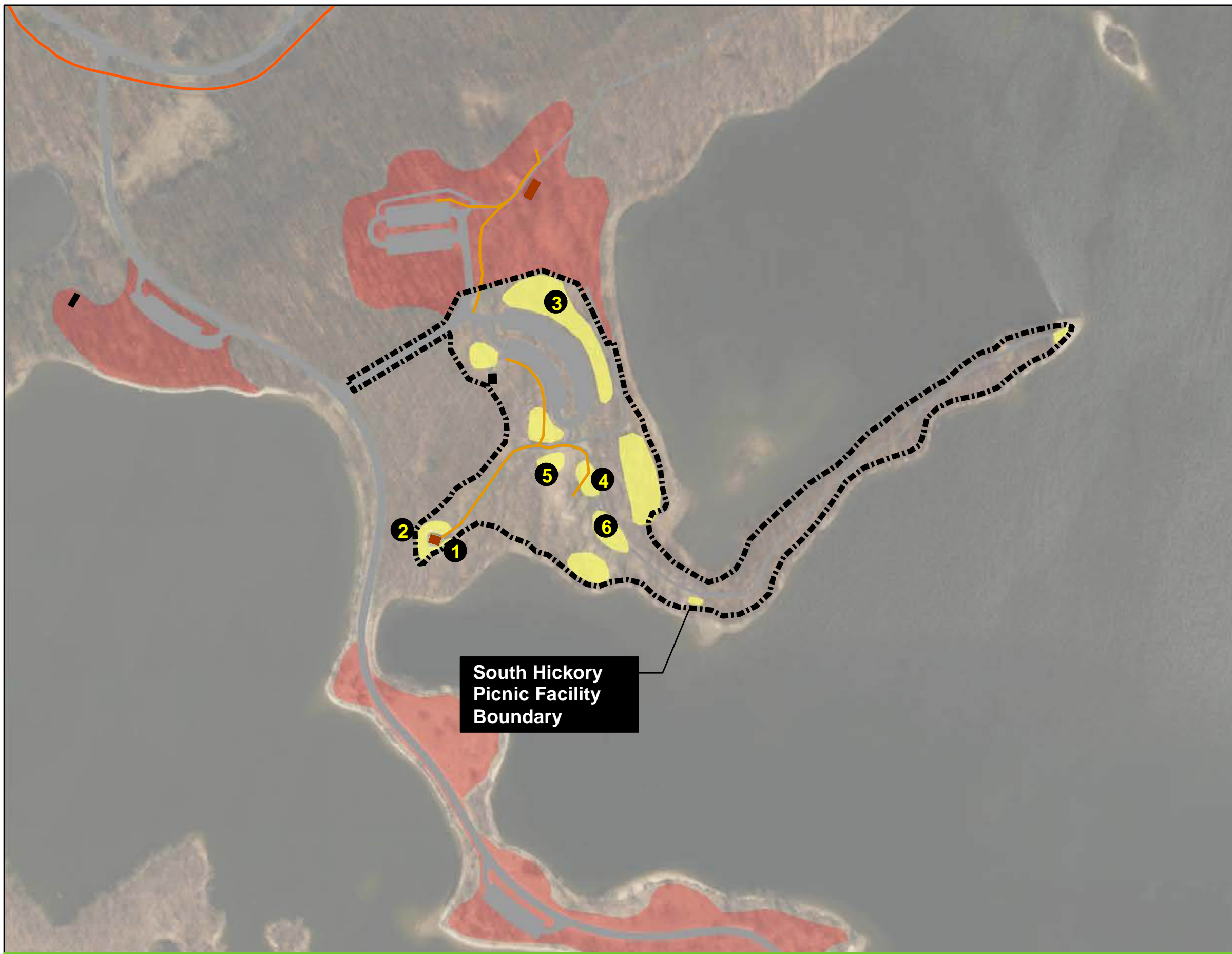
**Picnic Unit Ranking**

-  North Hickory Picnic Facility
-  Picnic Shelter
-  Buildings
-  Proposed Accessible Route
-  Hike-Bike Trail
-  Picnic Units with Facility
-  Constructed Surfaces
-  Other Picnic Facilities









- 1** Evaluate both Hickory areas as one picnic facility. South Hickory Ridge Picnic Shelter (N) is second most rented shelter in area. Count all tables and grill from unit 12 when calculating table ratio under shelter. Access walk needed to restroom.
- 2** Count some of the tables with shelter unit and increase ADA table ratio under shelter. Access walk needed to restroom building.

Created by JPB, 9/20/2019

**North Hickory  
Picnic Facility  
Boundary**



### Picnic Unit Ranking


-  South Hickory Picnic Facility
-  Picnic Shelter
-  Buildings
-  Proposed Accessible Route
-  Hike-Bike Trail
-  Picnic Units with Facility
-  Constructed Surfaces
-  Other Picnic Facilities

- 1** Evaluate both Hickory areas as one picnic facility. South Hickory Ridge Picnic Shelter (N) is second most rented shelter in area. Count all tables and grill from unit 12 when calculating table ratio under shelter. Access walk needed to restrooms.
- 2** Tables & grill next to shelter, counted separate. Place enough ADA tables at shelter for both areas.
- 3** Two accessible tables needed. The grill needs to be accessible.
- 4** Combine picnic units 12, 13, and 15. Limit table total to 10 max. Two accessible tables needed when combined. Access walks needed to parking lot and restrooms. Add two accessible grills.
- 5** Combine picnic units 12, 13, and 15. Limit table total to 10 max. Two accessible tables needed when combined. Access walks needed to parking lot and restrooms. Add two accessible grills.
- 6** Combine picnic units 12, 13, and 15. Limit table total to 10 max. Two accessible tables needed when combined. Access walks needed to parking lot and restrooms. Add two accessible grills.


Created by JPB, 9/20/2019


**South Hickory  
Picnic Facility  
Boundary**


### Picnic Unit Ranking


 Spring Hill Picnic Facility

 Picnic Shelter

 Buildings

 Hike-Bike Trail

 Picnic Units with Facility

 Constructed Surfaces

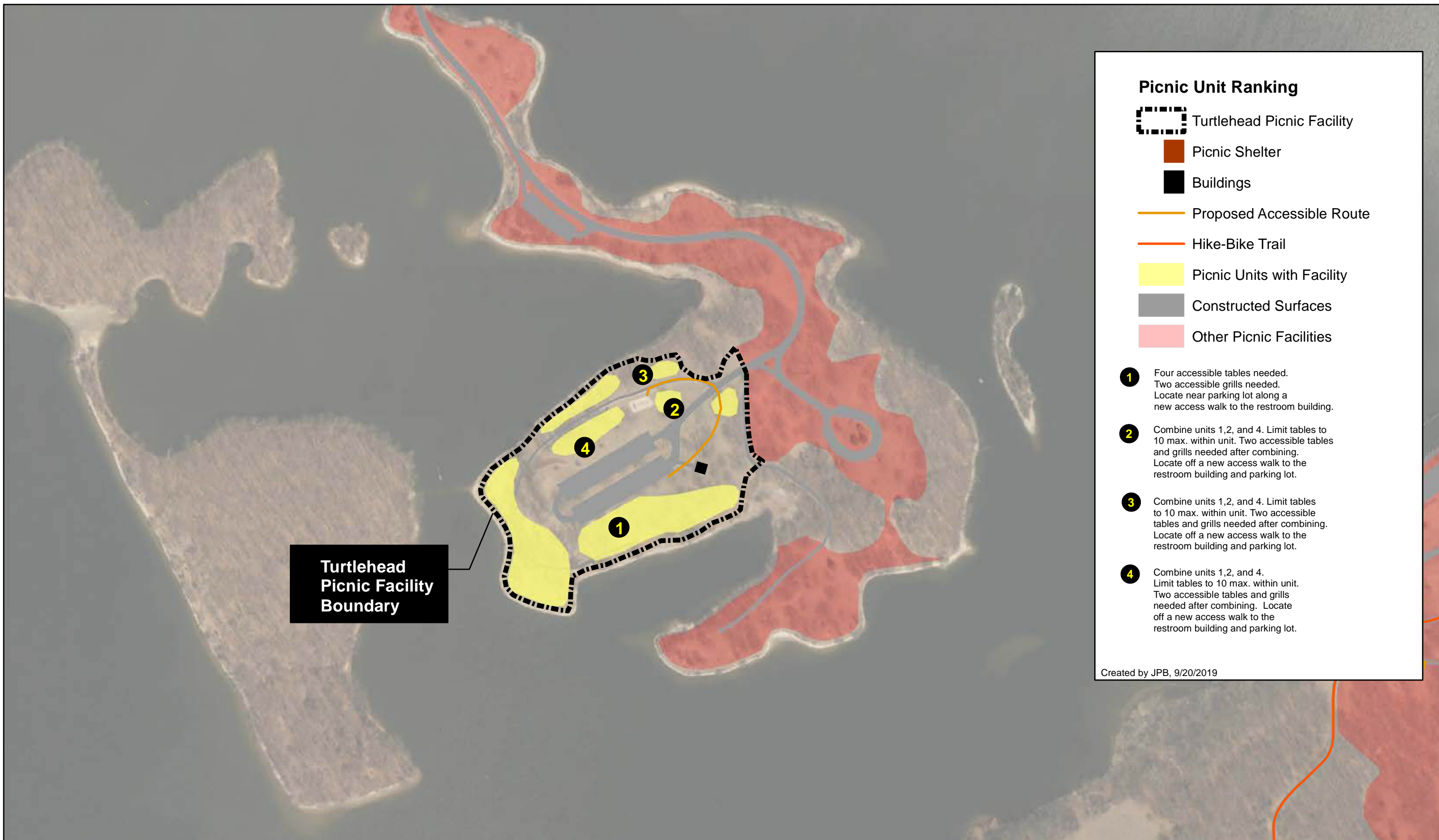
 Other Picnic Facilities

- 1** The Spring Hill Picnic Shelter (K) is the only rental shelter in this area. Count all tables surrounding the shelter when calculating table ratio requirements under shelter. Two of the grills need to be accessible.
- 2** Two accessible tables needed. One accessible grill needed. Locate the accessible tables and grill off existing walks.
- 3** Two accessible tables needed. One accessible grill needed. Locate the accessible tables and grill off a new walk to the restroom building.

Created by JPB, 9/20/2019






Spring Hill  
Picnic Facility  
Boundary





**Turtlehead  
Picnic Facility  
Boundary**

**Picnic Unit Ranking**

-  Turtlehead Picnic Facility
-  Picnic Shelter
-  Buildings
-  Proposed Accessible Route
-  Hike-Bike Trail
-  Picnic Units with Facility
-  Constructed Surfaces
-  Other Picnic Facilities

- 1** Four accessible tables needed. Two accessible grills needed. Locate near parking lot along a new access walk to the restroom building.
- 2** Combine units 1,2, and 4. Limit tables to 10 max. within unit. Two accessible tables and grills needed after combining. Locate off a new access walk to the restroom building and parking lot.
- 3** Combine units 1,2, and 4. Limit tables to 10 max. within unit. Two accessible tables and grills needed after combining. Locate off a new access walk to the restroom building and parking lot.
- 4** Combine units 1,2, and 4. Limit tables to 10 max. within unit. Two accessible tables and grills needed after combining. Locate off a new access walk to the restroom building and parking lot.









Created by JPB, 9/20/2019





**West Boat Launch  
Picnic Facility  
Boundary**

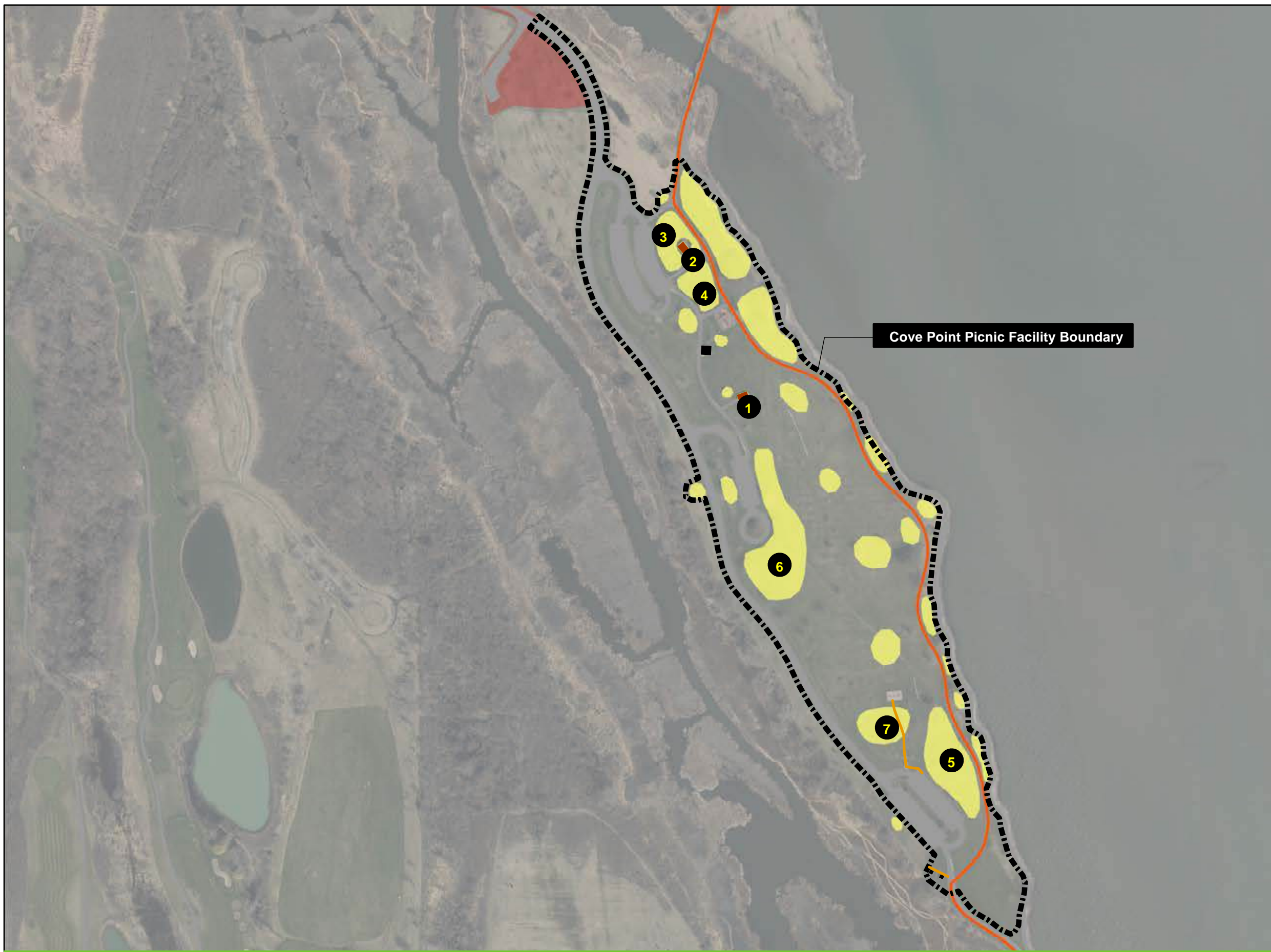
### Picnic Unit Ranking

-  West Boat Launch Picnic Facility
-  Picnic Shelter
-  Buildings
-  Proposed Accessible Route
-  Hike-Bike Trail
-  Picnic Units with Facility
-  Constructed Surfaces
-  Other Picnic Facilities









- 1** The West Boat Launch Picnic Shelter (O) is the most rented shelter in this area. A grant proposal was submitted to make the shelter accessible and to add an accessible restroom nearby.
- 2** Remove three tables in this area. Grant will update this area with two accessible tables and grills.
- 3** Remove three tables from this unit. Two accessible tables needed. The grills needs to be accessible. Locate the accessible tables and grill off the existing walks.
- 4** Two accessible tables needed. The grill needs to be accessible.

Created by JPB, 9/20/2019





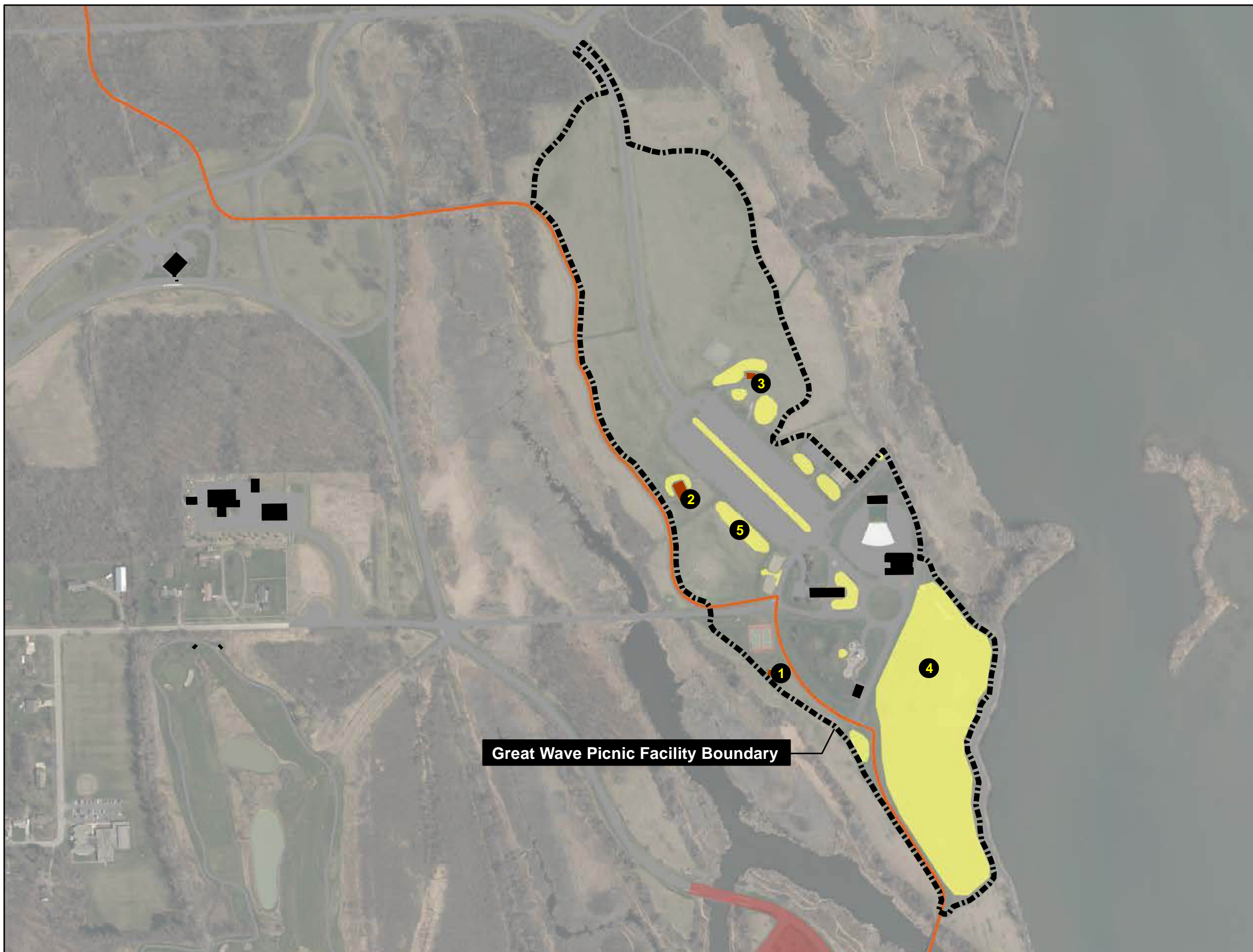
### Picnic Unit Ranking

-  Cove Point Picnic Facility
-  Buildings
-  Picnic Shelters
-  Picnic Units with Facility
-  Hike-Bike Trail
-  Proposed Accessible Route
-  Constructed Surfaces
-  Other Picnic Facilities

- 1** Muskrat (E) is the most rented picnic shelter in this area. Combine tables counted surrounding the shelter when calculating necessary accessible table ratio under shelter. The existing grill needs to be accessible.
- 2** Wood Duck (D) is the second most rented shelter in area. Combine some tables counted surrounding shelter when calculating necessary accessible table ratio under shelter. The existing grill is located along a walkways. Grill needs to be accessible.
- 3** Count some tables w/ shelter unit and increase ADA table ratio at shelter. Meet ratio requirements for ADA tables /grills. Add necessary access routes or locate along existing accessible routes. Two free picnic units recommended at each lot.
- 4** Two accessible tables needed. Both grills need to be accessible. Locate accessible tables and grills along the existing walkways.
- 5** Meet ratio requirements for accessible tables and grills. Add necessary accessible routes or locate along existing hike-bike trail.
- 6** Divide this large area into two picnic units. Make one of them an accessible picnic unit. Meet ratio requirements for accessible tables and grills. Add necessary accessible routes as needed.
- 7** Meet ratio requirements for accessible tables and grills. Add necessary accessible routes. Two free picnic areas recommended at each lot.

Created by JPB, 9/12/2019





### Picnic Unit Ranking

-  Great Wave Picnic Area
-  Buildings
-  Picnic Shelters
-  Picnic Facilities selection
-  Hike-Bike Trail
-  Other Picnic Facilities
-  Constructed Surfaces

- 1** Cattail (C) is the most rented shelter in this area. Combine some tables counted surrounding the shelter when calculating necessary accessible table ratio under shelter. The existing grill needs to be accessible.
- 2** Blue Heron (B) is the second most rented shelter in this area. Combine all tables counted surrounding shelter when calculating necessary accessible table ratio under shelter. Two accessible grills needed.
- 3** American Lotus (A) is the third most rented shelter in area. Combine some tables counted surrounding shelter when calculating necessary accessible tables. Existing grill needs to be accessible. Accessible walk needed to restrooms / activity area.
- 4** Divide this large unit into two and make one of them accessible. Meet accessible table and grill ratio requirements. Locate the accessible tables and grill near the existing walk.
- 5** Meet ratio requirements for accessible tables and grills. Add accessible walks as needed and connect to Great Wave walkways for restroom, pool, playground, and food bar access.

Created by JPB, 9/12/2019



**Picnic Unit Ranking**

Marina Point Picnic Facility

Buildings

Picnic Shelters

Picnic Units with Facility

Hike-Bike Trail

Other Picnic Facilities

Constructed Surfaces

**1** Two accessible tables needed. One of the tables is an accessible table but lacks an accessible route to the table. Modify another table and construct access paths as needed.

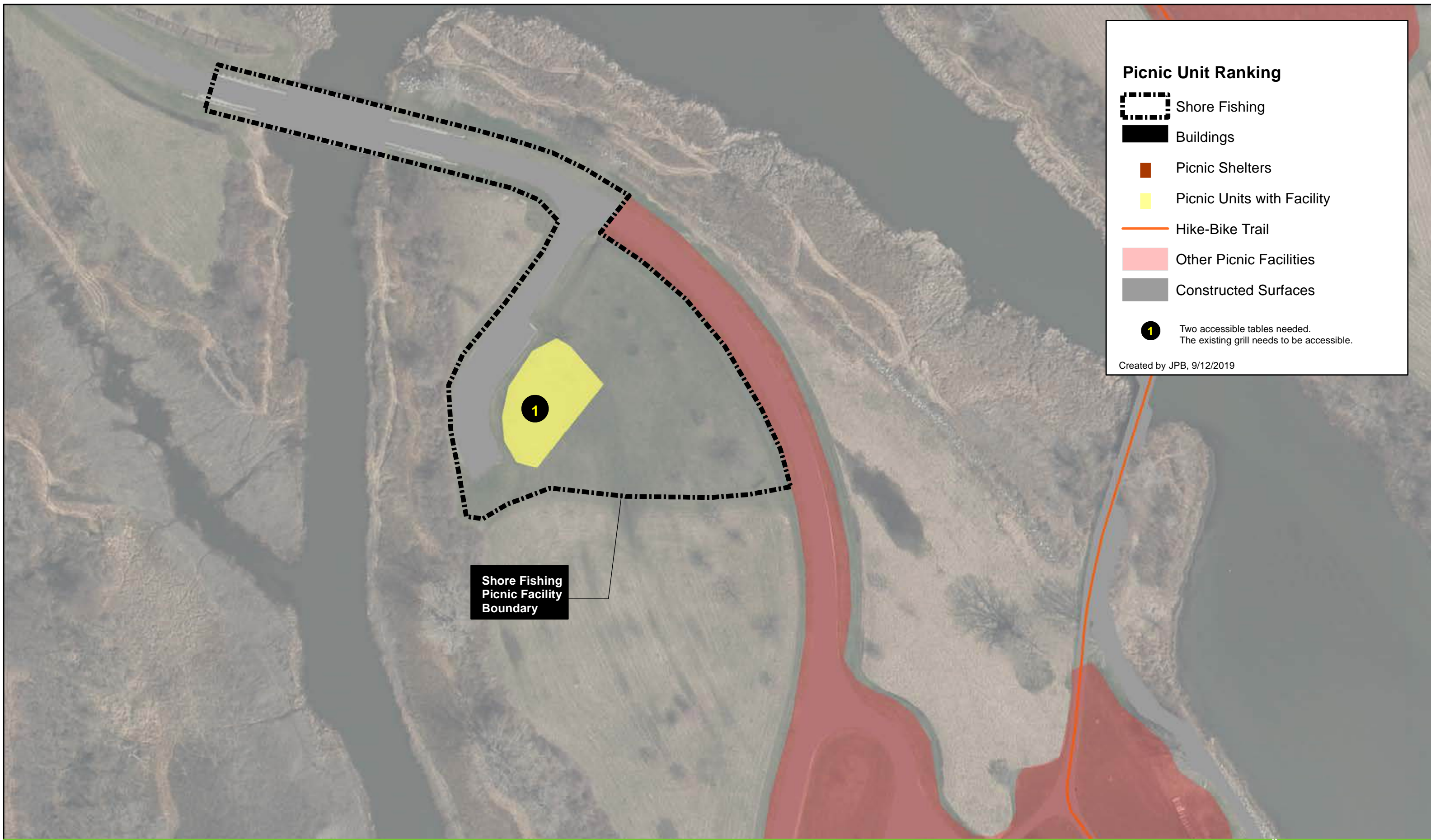
**2** Two of the tables are accessible. No work needed.

Created by JPB, 9/12/2019

Marina Point Picnic Facility Boundary







**Picnic Unit Ranking**

-  Shore Fishing
-  Buildings
-  Picnic Shelters
-  Picnic Units with Facility
-  Hike-Bike Trail
-  Other Picnic Facilities
-  Constructed Surfaces
-  Two accessible tables needed. The existing grill needs to be accessible.

Created by JPB, 9/12/2019

Shore Fishing  
Picnic Facility  
Boundary



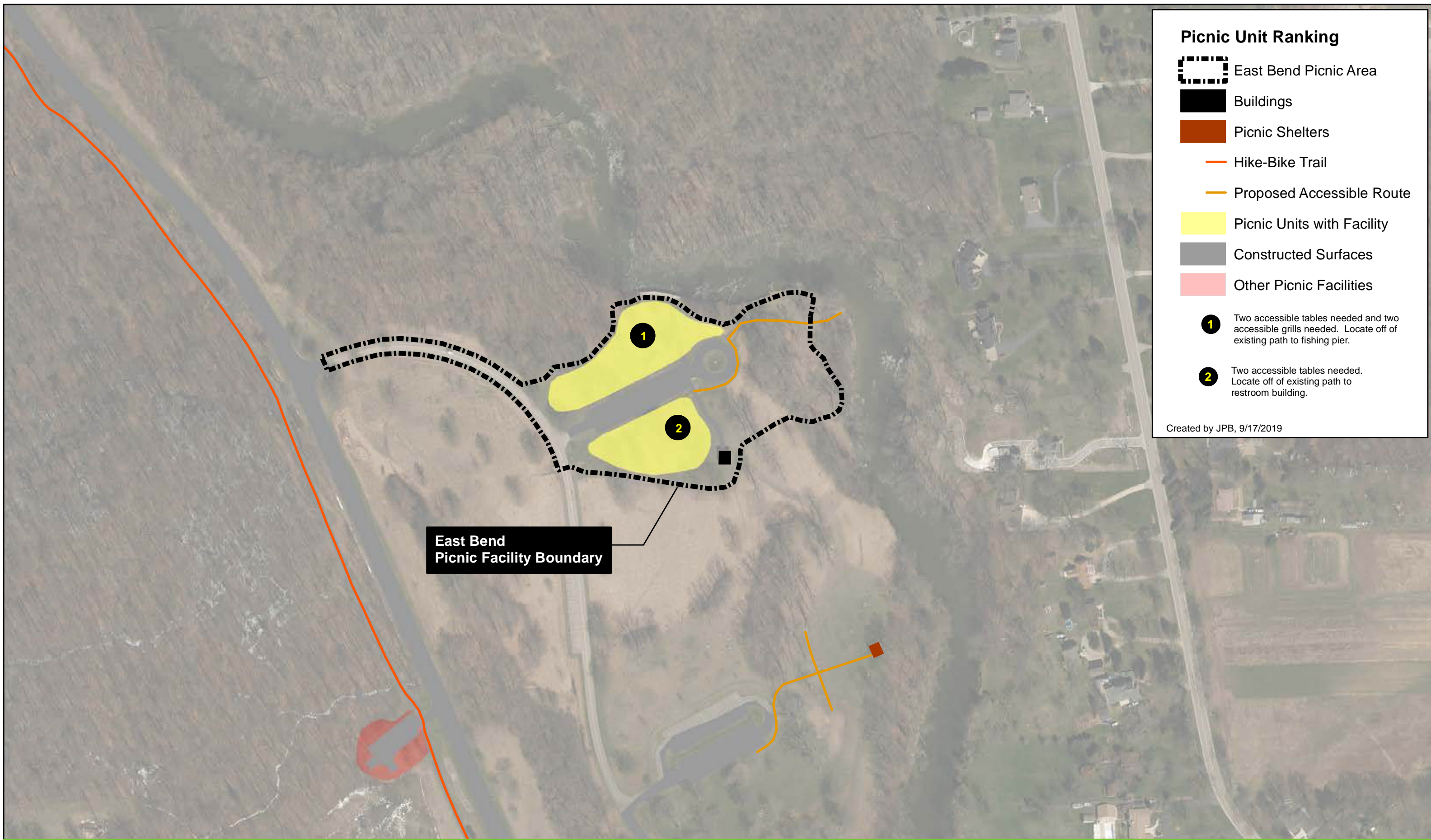
**Picnic Unit Ranking**

-  Bob White Trailhead
-  Buildings
-  Picnic Shelters
-  Hike-Bike Trail
-  Proposed Accessible Route
-  Picnic Units with Facility
-  Constructed Surfaces
-  Other Picnic Facilities
-  1 Two accessible tables needed.  
The grill needs to be accessible.

Created by JPB, 9/17/2019



**Bob White Picnic  
Facility Boundary**





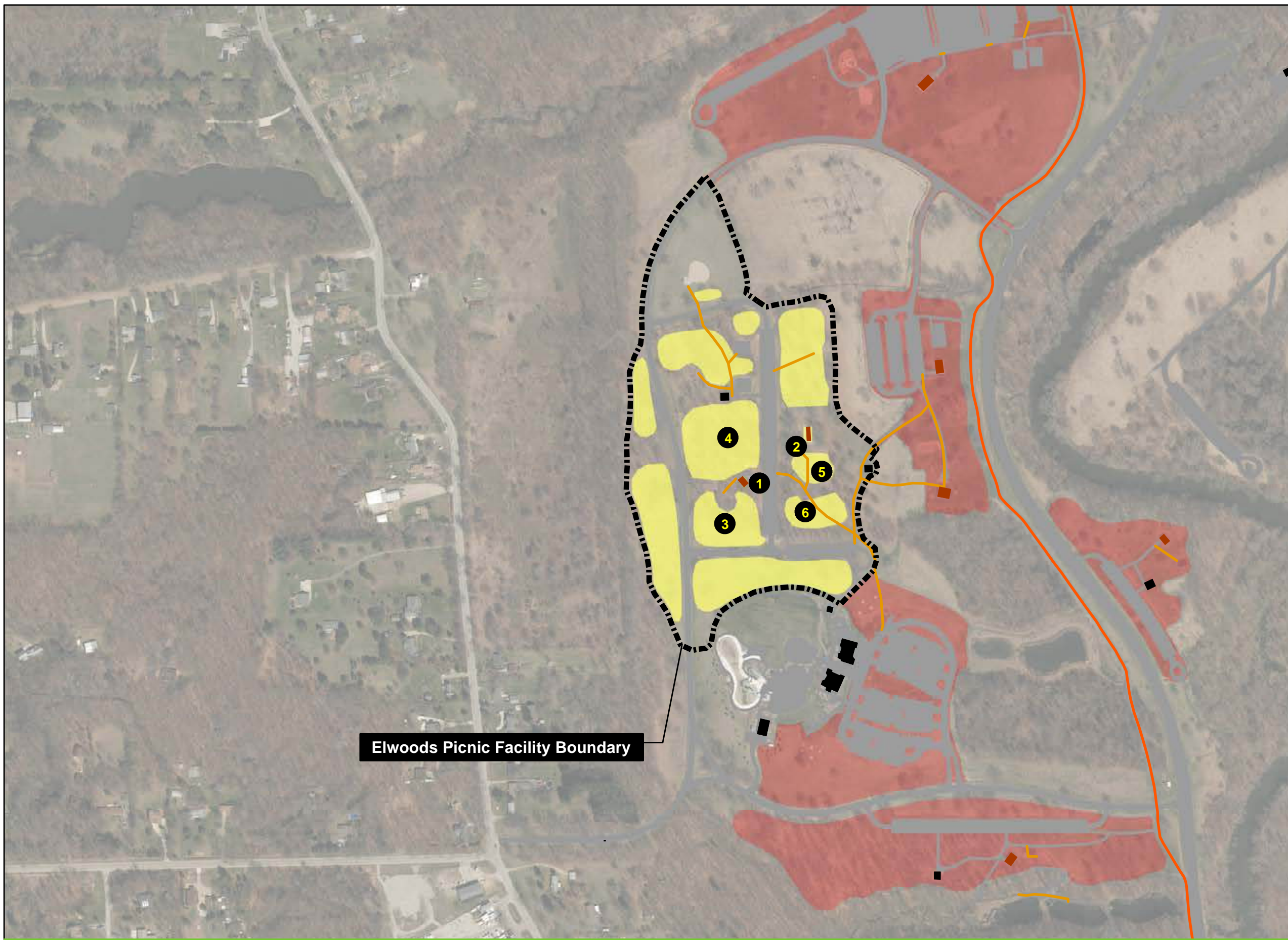
**Picnic Unit Ranking**

-  East Bend Picnic Area
-  Buildings
-  Picnic Shelters
-  Hike-Bike Trail
-  Proposed Accessible Route
-  Picnic Units with Facility
-  Constructed Surfaces
-  Other Picnic Facilities

-  Two accessible tables needed and two accessible grills needed. Locate off of existing path to fishing pier.
-  Two accessible tables needed. Locate off of existing path to restroom building.


Created by JPB, 9/17/2019

**East Bend  
Picnic Facility Boundary**



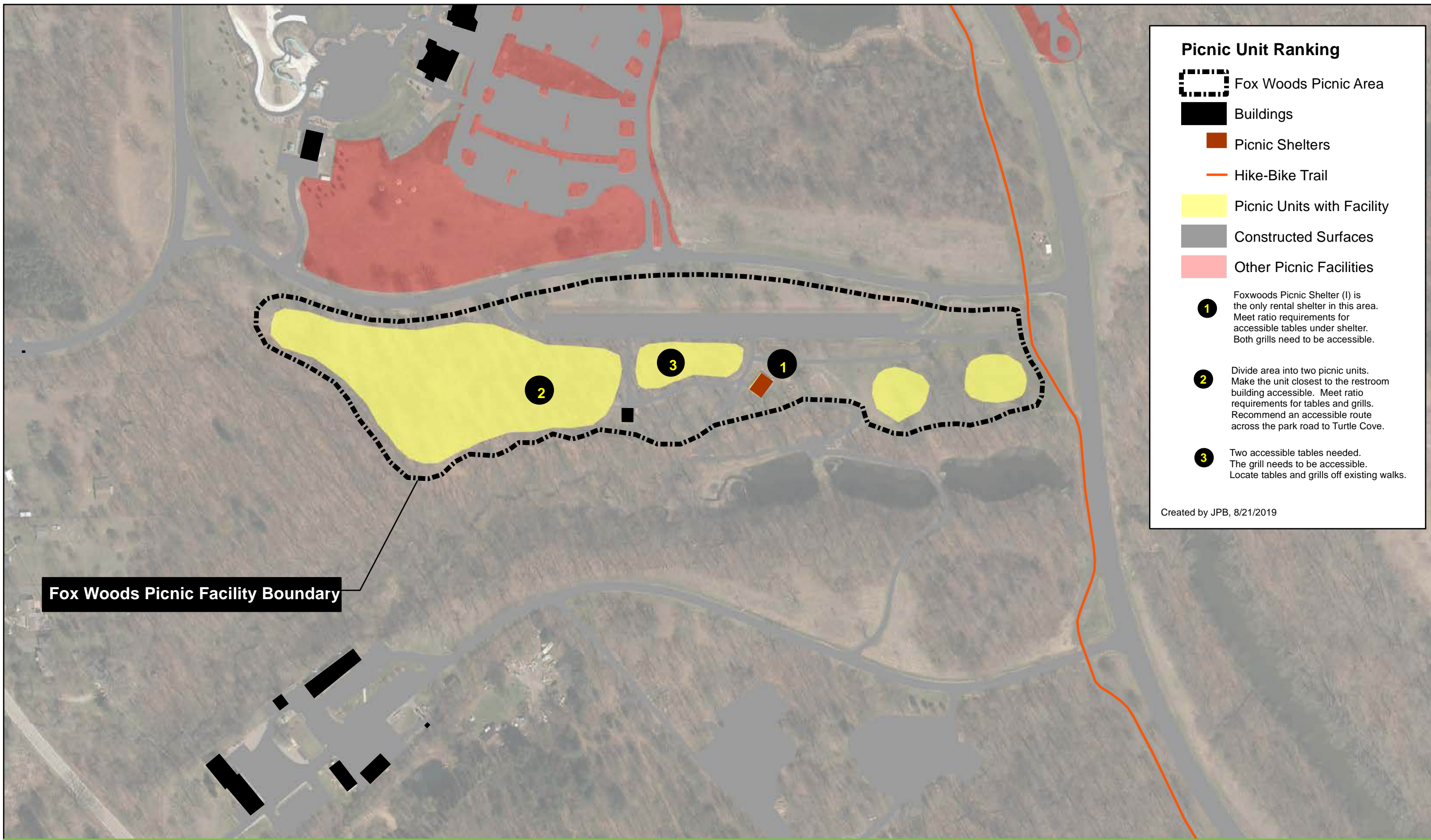
**Elwoods Picnic Facility Boundary**

### Picnic Unit Ranking

-  Elwoods Picnic Area
-  Buildings
-  Picnic Shelters
-  Hike-Bike Trail
-  Proposed Accessible Route
-  Picnic Units with Facility
-  Constructed Surfaces
-  Other Picnic Facilities

- 1** Ellwoods West Shelter (F) is the most rented shelter in area. Combine some tables counted surrounding shelter in picnic units 5 and 7 when calculating necessary accessible table ratio under shelter. The two existing grills need to be accessible.
- 2** Ellwoods East Shelter (G) is the second most rented shelter in this area. The two existing grills need to be accessible. Accessible routes needed to playground, restroom, and Turtle Cove.
- 3** Count some tables w/ shelter unit and increase ADA table ratio under shelter. Meet ratio requirements for ADA tables / grills. Add necessary accessible routes.
- 4** Count some tables w/ shelter unit and increase ADA table ratio under shelter. Meet ratio requirements for ADA tables / grills. Add necessary accessible routes. Two existing tables were intended to meet ADA.
- 5** Two accessible tables needed. Both grills need to be accessible. Locate the accessible tables and grills along a new accessible route connecting the parking lot, playground, restroom building, and Turtle Cove.
- 6** Two accessible tables needed. Two accessible grills needed. Locate the accessible tables and grills along a new accessible route connecting the parking lot, playground, restroom building, and Turtle Cove.

Created by JPB, 9/17/2019



**Picnic Unit Ranking**

Fox Woods Picnic Area

Buildings

Picnic Shelters

Hike-Bike Trail

Picnic Units with Facility

Constructed Surfaces

Other Picnic Facilities

**1** Foxwoods Picnic Shelter (1) is the only rental shelter in this area. Meet ratio requirements for accessible tables under shelter. Both grills need to be accessible.

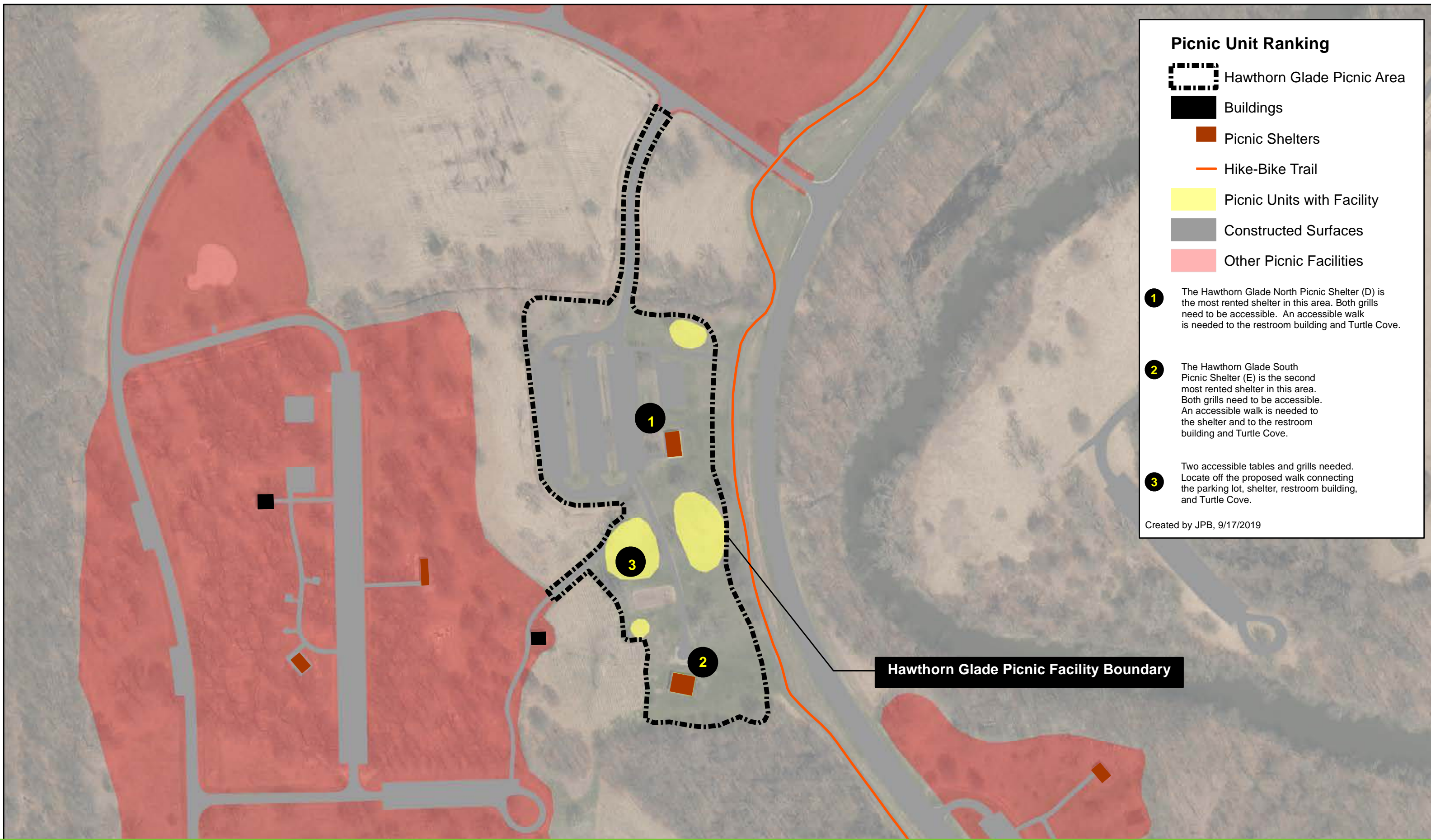
**2** Divide area into two picnic units. Make the unit closest to the restroom building accessible. Meet ratio requirements for tables and grills. Recommend an accessible route across the park road to Turtle Cove.

**3** Two accessible tables needed. The grill needs to be accessible. Locate tables and grills off existing walks.








Created by JPB, 8/21/2019

**Fox Woods Picnic Facility Boundary**





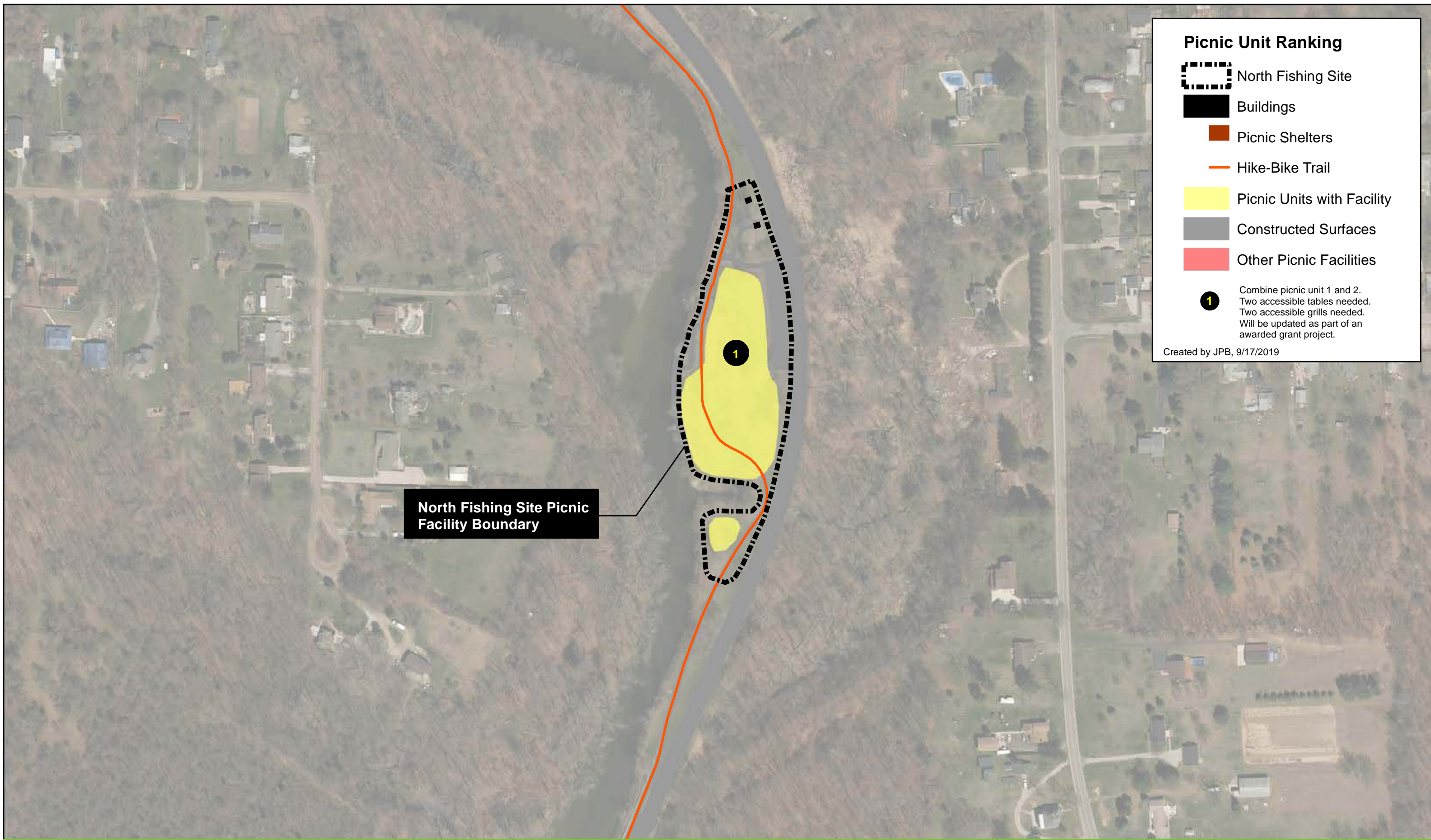
**Picnic Unit Ranking**

-  Hawthorn Glade Picnic Area
-  Buildings
-  Picnic Shelters
-  Hike-Bike Trail
-  Picnic Units with Facility
-  Constructed Surfaces
-  Other Picnic Facilities







- 1** The Hawthorn Glade North Picnic Shelter (D) is the most rented shelter in this area. Both grills need to be accessible. An accessible walk is needed to the restroom building and Turtle Cove.
- 2** The Hawthorn Glade South Picnic Shelter (E) is the second most rented shelter in this area. Both grills need to be accessible. An accessible walk is needed to the shelter and to the restroom building and Turtle Cove.
- 3** Two accessible tables and grills needed. Locate off the proposed walk connecting the parking lot, shelter, restroom building, and Turtle Cove.

Created by JPB, 9/17/2019

**Hawthorn Glade Picnic Facility Boundary**



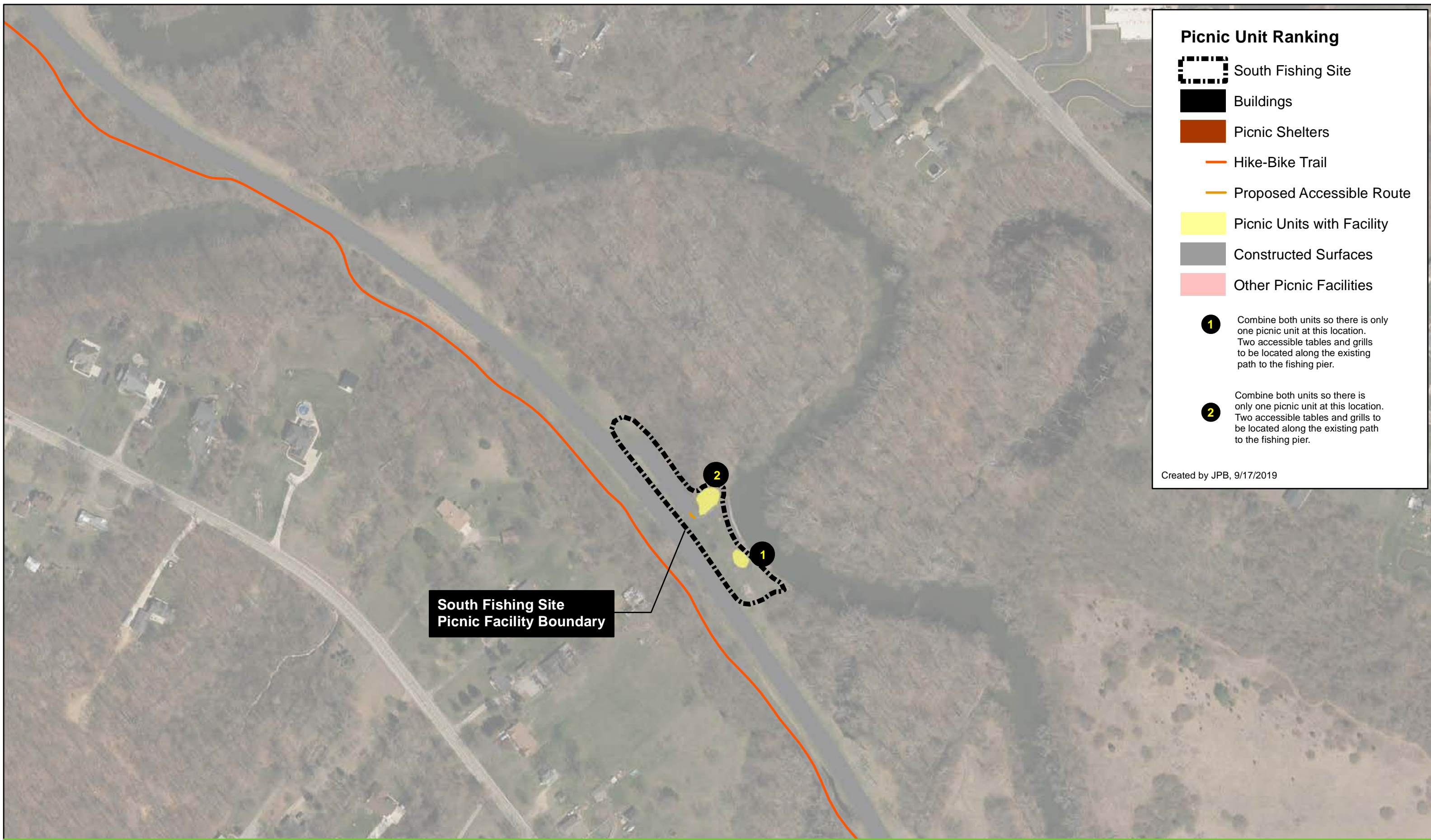
**Picnic Unit Ranking**

-  North Fishing Site
-  Buildings
-  Picnic Shelters
-  Hike-Bike Trail
-  Picnic Units with Facility
-  Constructed Surfaces
-  Other Picnic Facilities
-  Combine picnic unit 1 and 2.  
Two accessible tables needed.  
Two accessible grills needed.  
Will be updated as part of an awarded grant project.








Created by JPB, 9/17/2019

**North Fishing Site Picnic Facility Boundary**





**Picnic Unit Ranking**

-  South Fishing Site
-  Buildings
-  Picnic Shelters
-  Hike-Bike Trail
-  Proposed Accessible Route
-  Picnic Units with Facility
-  Constructed Surfaces
-  Other Picnic Facilities
  
-  Combine both units so there is only one picnic unit at this location. Two accessible tables and grills to be located along the existing path to the fishing pier.
  
-  Combine both units so there is only one picnic unit at this location. Two accessible tables and grills to be located along the existing path to the fishing pier.

Created by JPB, 9/17/2019

**South Fishing Site  
Picnic Facility Boundary**



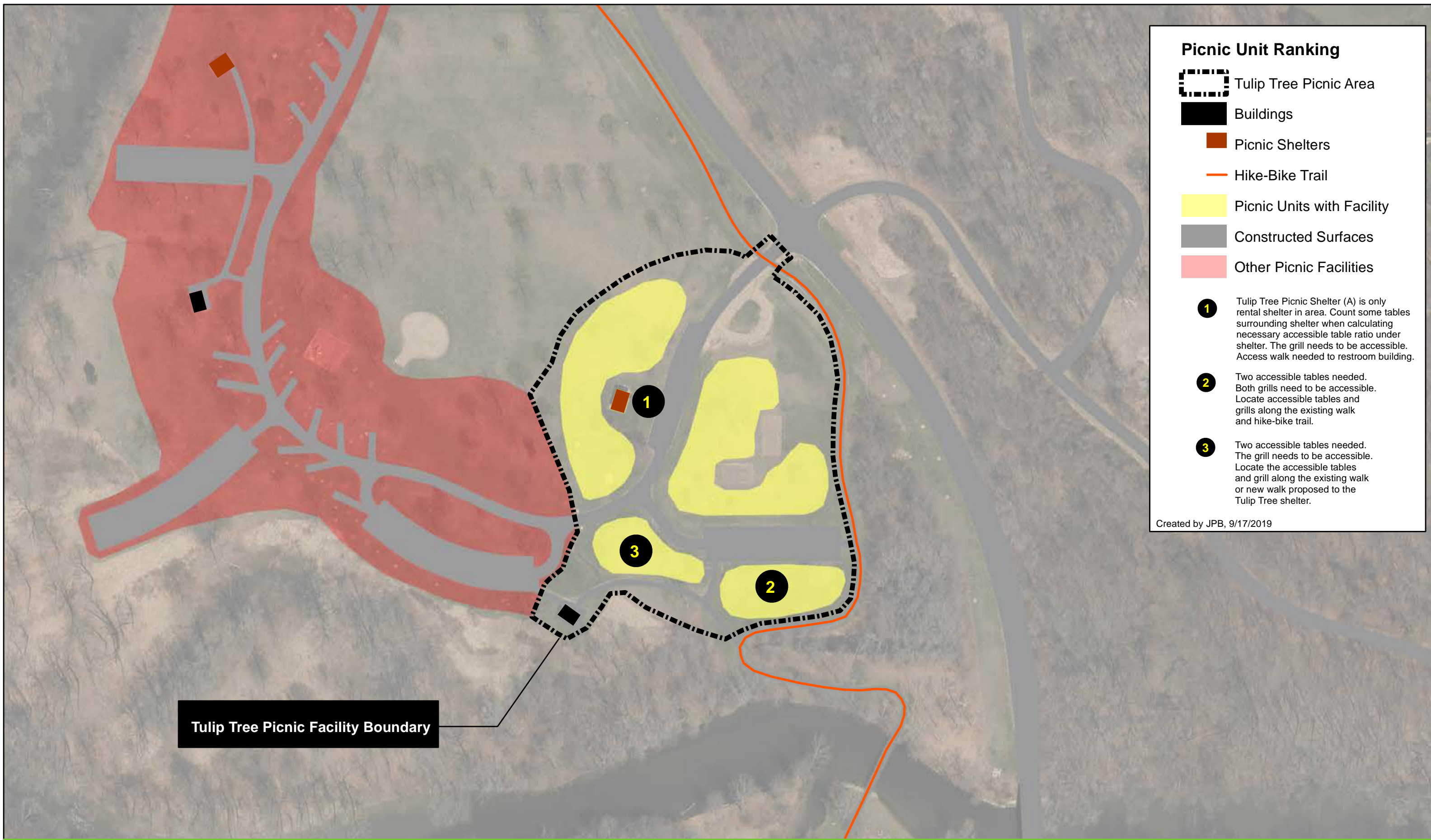


**Picnic Unit Ranking**








- Sycamore Bend
- Picnic Units with Facility
- Buildings
- Picnic Shelters
- Hike-Bike Trail
- Other Picnic Facilities
- Constructed Surfaces
- 1 Picnic shelter.
- 2 Need free accessible picnic unit. Relocate 2 tables & grills in area to a location along the path.

Created by JPB, 8/21/2019

Sycamore Bend Picnic Facility Boundary



**Picnic Unit Ranking**

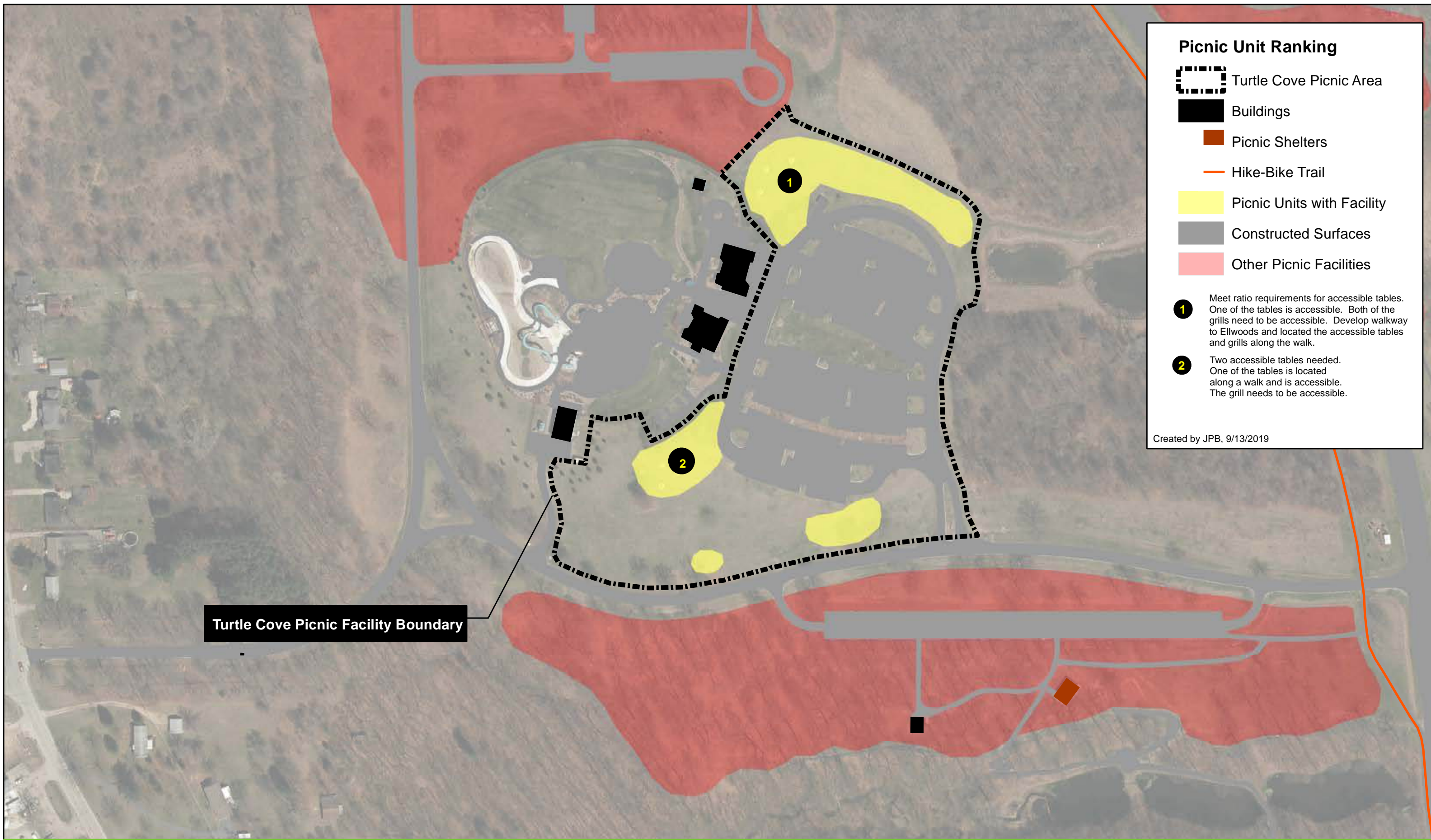
-  Tulip Tree Picnic Area
-  Buildings
-  Picnic Shelters
-  Hike-Bike Trail
-  Picnic Units with Facility
-  Constructed Surfaces
-  Other Picnic Facilities

- 1** Tulip Tree Picnic Shelter (A) is only rental shelter in area. Count some tables surrounding shelter when calculating necessary accessible table ratio under shelter. The grill needs to be accessible. Access walk needed to restroom building.
- 2** Two accessible tables needed. Both grills need to be accessible. Locate accessible tables and grills along the existing walk and hike-bike trail.
- 3** Two accessible tables needed. The grill needs to be accessible. Locate the accessible tables and grill along the existing walk or new walk proposed to the Tulip Tree shelter.

Created by JPB, 9/17/2019

Tulip Tree Picnic Facility Boundary





### Picnic Unit Ranking

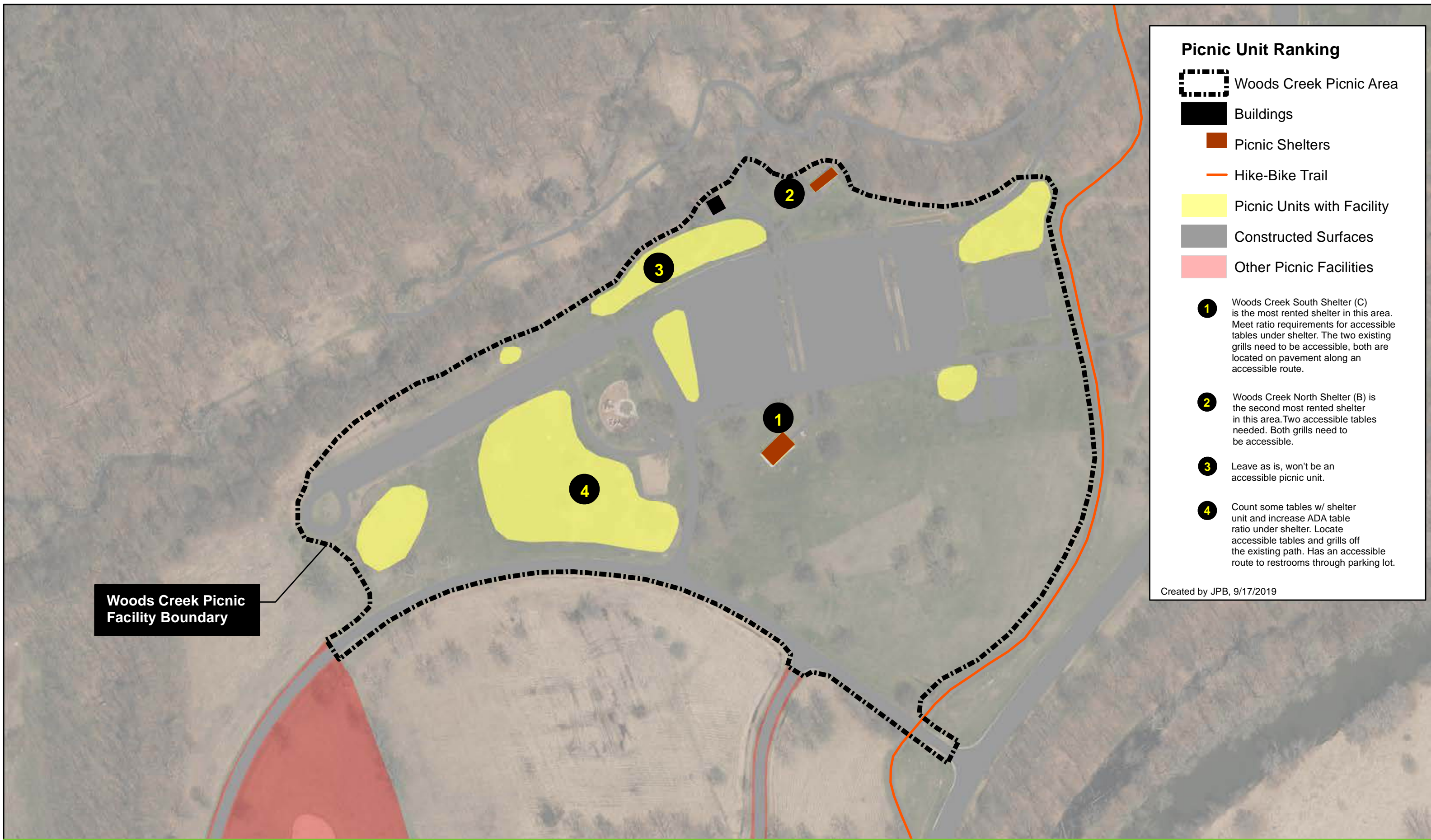
-  Turtle Cove Picnic Area
-  Buildings
-  Picnic Shelters
-  Hike-Bike Trail
-  Picnic Units with Facility
-  Constructed Surfaces
-  Other Picnic Facilities

- 1** Meet ratio requirements for accessible tables. One of the tables is accessible. Both of the grills need to be accessible. Develop walkway to Ellwoods and located the accessible tables and grills along the walk.
- 2** Two accessible tables needed. One of the tables is located along a walk and is accessible. The grill needs to be accessible.






Created by JPB, 9/13/2019

**Turtle Cove Picnic Facility Boundary**





**Picnic Unit Ranking**

-  Woods Creek Picnic Area
-  Buildings
-  Picnic Shelters
-  Hike-Bike Trail
-  Picnic Units with Facility
-  Constructed Surfaces
-  Other Picnic Facilities

- 1** Woods Creek South Shelter (C) is the most rented shelter in this area. Meet ratio requirements for accessible tables under shelter. The two existing grills need to be accessible, both are located on pavement along an accessible route.
- 2** Woods Creek North Shelter (B) is the second most rented shelter in this area. Two accessible tables needed. Both grills need to be accessible.
- 3** Leave as is, won't be an accessible picnic unit.
- 4** Count some tables w/ shelter unit and increase ADA table ratio under shelter. Locate accessible tables and grills off the existing path. Has an accessible route to restrooms through parking lot.

Created by JPB, 9/17/2019

**Woods Creek Picnic Facility Boundary**



**Picnic Unit Ranking**

-  Boat Launch Picnic Area
-  Picnic Shelters
-  Buildings
-  Proposed Accessible Route
-  Hike-Bike Trail
-  Picnic Units with Facility
-  Constructed Surface
-  Other Picnic Facilities

- 1** Remove one table from picnic unit. Two accessible tables needed after removal. Locate the accessible tables along a new walk to the restroom building.
- 2** Two accessible tables needed. Locate off the walk to the new floating fishing dock. Accessible route needed to restrooms.









Created by JPB, 9/20/2019

**Boat Launch  
Picnic Facility Boundary**



Daysail Shelter  
Picnic Facility Boundary

### Picnic Unit Ranking

-  Daysail Shelter Picnic Facility
-  Picnic Shelters
-  Buildings
-  Proposed Accessible Route
-  Hike-Bike Trail
-  Picnic Units with Facility
-  Constructed Surface
-  Other Picnic Facilities selection

- 1** The Surfside Picnic Shelter (C) is the only rental shelter in this area. Combine some tables surrounding the shelter when calculating necessary accessible tables under shelter. The grill need to be accessible.
- 2** Divide unit into two picnic tables. Count some tables w/ shelter unit and increase ADA table ratio under shelter. Two accessible tables and grills needed /recommended within the accessible picnic unit.
- 3** Two accessible picnic tables needed. Two accessible grills recommended. Locate the accessible tables and grills off a proposed hike-bike trail that will eventually extend around the parking lot.

Created by JPB, 9/20/2019



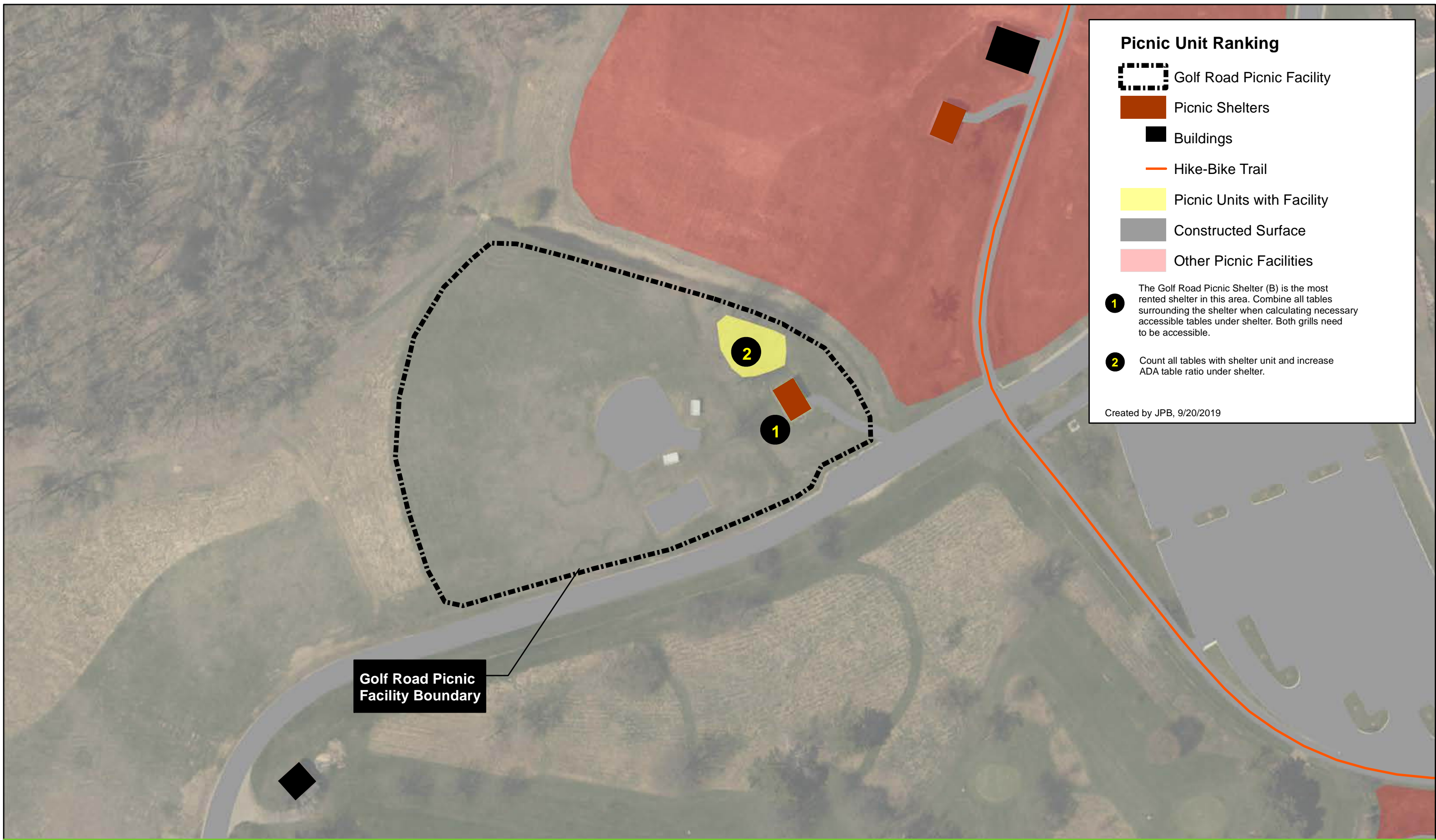


### Picnic Unit Ranking








- East Boardwalk Picnic Facility
- Picnic Shelters
- Buildings
- Proposed Accessible Route
- Hike-Bike Trail
- Picnic Units with Facility
- Constructed Surface
- Other Picnic Facilities

- 1** Boardwalk Picnic Shelter (G) is most rented shelter in area. Combine some tables surrounding shelter when calculating necessary accessible tables under shelter. Grill needs to be accessible. Access walk needed to boardwalk.
- 2** The Creek View Picnic Shelter (F) is the second most rented shelter in area. Combine some tables surrounding shelter when calculating necessary accessible tables under shelter. The grill needs to be accessible. Access walks needed.
- 3** Count some tables w/ shelter unit and increase ADA table ratio under shelter. Leave as is, won't be an accessible picnic unit.
- 4** Divide this large picnic unit into two smaller units. Count some tables w/ shelter unit and increase ADA table ratio under shelter. Make one of the units an accessible unit with 20 tables. Four accessible tables and grills needed within this unit.
- 5** Four accessible tables needed. Both grills need to be accessible.

Created by JPB, 9/20/2019



### Picnic Unit Ranking

-  Golf Road Picnic Facility
-  Picnic Shelters
-  Buildings
-  Hike-Bike Trail
-  Picnic Units with Facility
-  Constructed Surface
-  Other Picnic Facilities

**1** The Golf Road Picnic Shelter (B) is the most rented shelter in this area. Combine all tables surrounding the shelter when calculating necessary accessible tables under shelter. Both grills need to be accessible.

**2** Count all tables with shelter unit and increase ADA table ratio under shelter.









Created by JPB, 9/20/2019

Golf Road Picnic Facility Boundary





**Picnic Unit Ranking**

-  Huron Point Shelter
-  Picnic Shelters
-  Buildings
-  Proposed Accessible Route
-  Hike-Bike Trail
-  Picnic Units with Facility
-  Constructed Surface
-  Other Picnic Facilities









**1** The Huron Point Picnic Shelter (J) is the only rental shelter in this area. Meet ADA table ratio requirements under shelter. The grill needs to be accessible.

Created by JPB, 9/20/2019

**Huron Point Shelter  
Picnic Facility Boundary**



### Picnic Unit Ranking

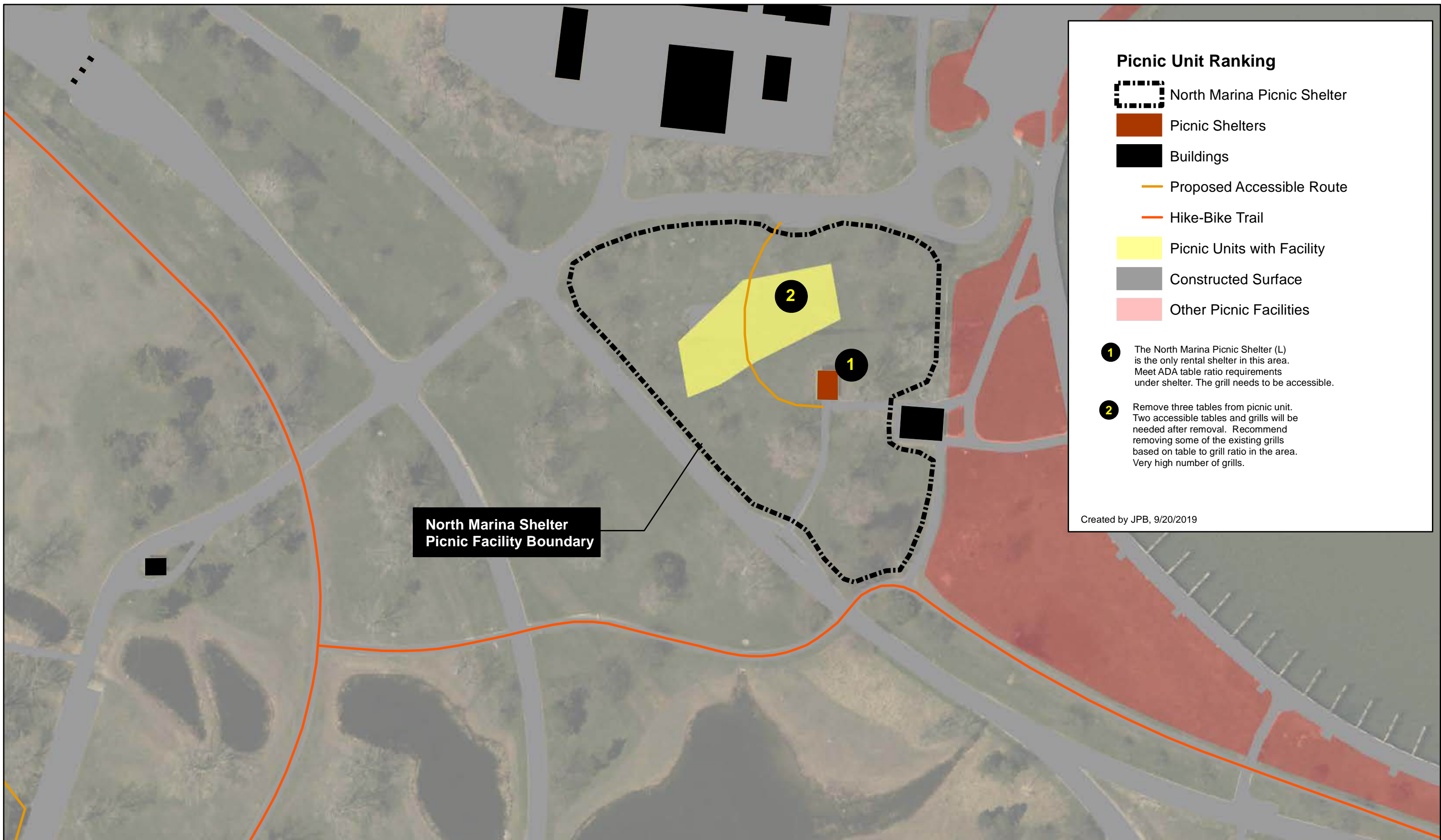
-  Locust Grove Shelter
-  Picnic Shelters
-  Buildings
-  Proposed Accessible Route
-  Hike-Bike Trail
-  Picnic Units with Facility
-  Constructed Surface
-  Other Picnic Facilities

**1** The Locust Grove Picnic Shelter (H) is the only rental shelter in this area. Combine all tables surrounding shelter when calculating necessary accessible tables under shelter. The grill needs to be accessible. Access walks needed to the restrooms.

Created by JPB, 9/20/2019

**Locust Grove Shelter  
Picnic Facility Boundary**





- ### Picnic Unit Ranking
-  North Marina Picnic Shelter
  -  Picnic Shelters
  -  Buildings
  -  Proposed Accessible Route
  -  Hike-Bike Trail
  -  Picnic Units with Facility
  -  Constructed Surface
  -  Other Picnic Facilities









- 1** The North Marina Picnic Shelter (L) is the only rental shelter in this area. Meet ADA table ratio requirements under shelter. The grill needs to be accessible.
- 2** Remove three tables from picnic unit. Two accessible tables and grills will be needed after removal. Recommend removing some of the existing grills based on table to grill ratio in the area. Very high number of grills.

Created by JPB, 9/20/2019

North Marina Shelter  
Picnic Facility Boundary



**Picnic Unit Ranking**

-  Par-3 Golf and Group Rental Picnic Area
  -  Picnic Shelters
  -  Buildings
  -  Proposed Accessible Route
  -  Hike-Bike Trail
  -  Picnic Facilities selection
  -  Constructed Surface
  -  Other Picnic Facilities
- 1** The Par-3 Picnic Shelter (D) is the only rental shelter in this area. Meet ADA table ratio requirements under shelter. The two existing grills need to be accessible.

Created by JPB, 9/20/2019

Par-3 Golf and Group Rental Shelter  
Picnic Facility Boundary





### Picnic Unit Ranking

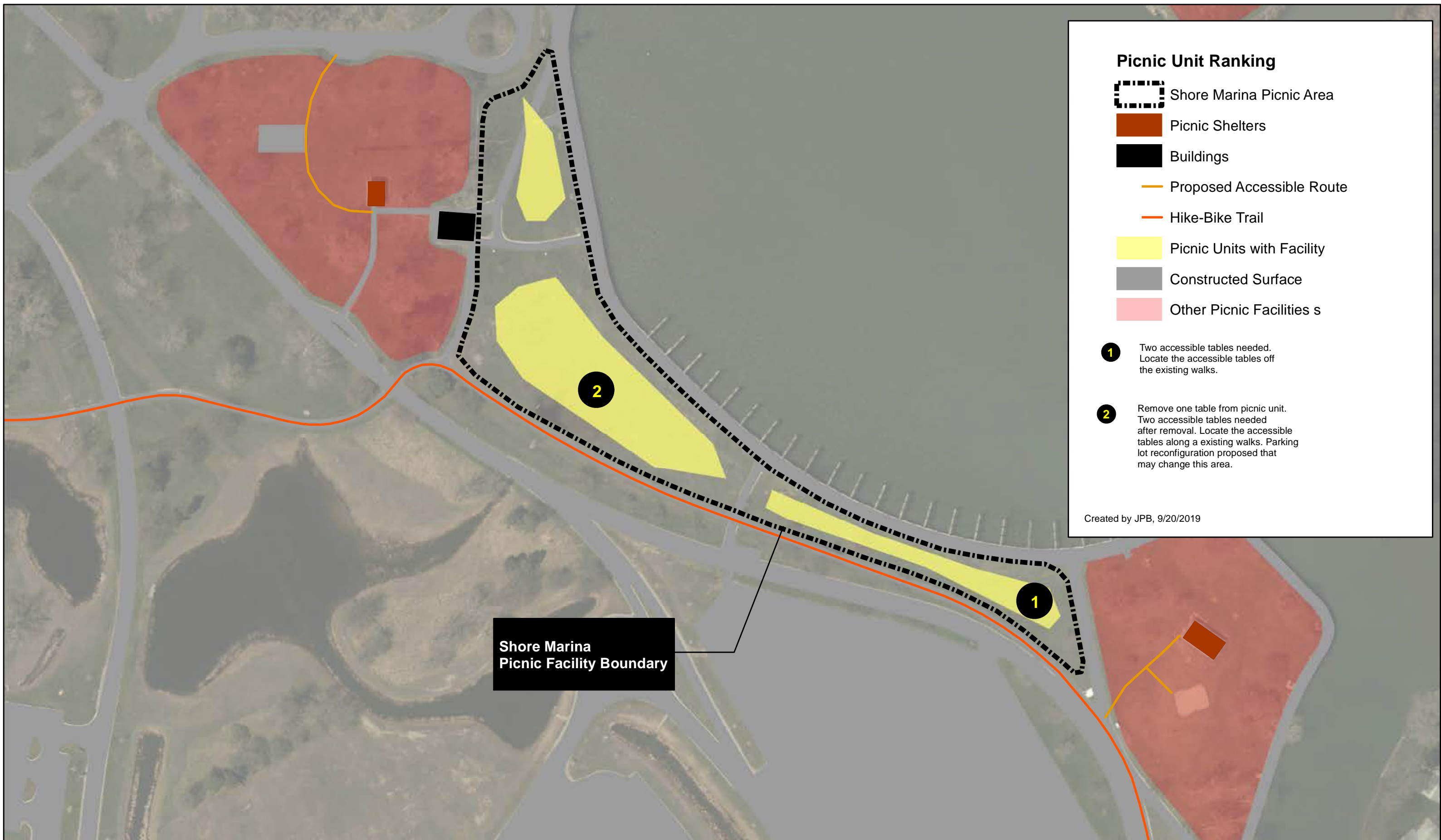
-  Seawall Shelter Picnic Facility
-  Picnic Shelters
-  Buildings
-  Proposed Accessible Route
-  Hike-Bike Trail
-  Picnic Units with Facility
-  Constructed Surface
-  Other Picnic Facilities

**1** Two accessible tables needed.  
 Recommend an accessible grill be added.  
 Access walks needed to the parking lot.  
 Parking lot renovation is planned and will change access to area.









Created by JPB, 9/20/2019

Seawall Shelter  
Picnic Facility Boundary





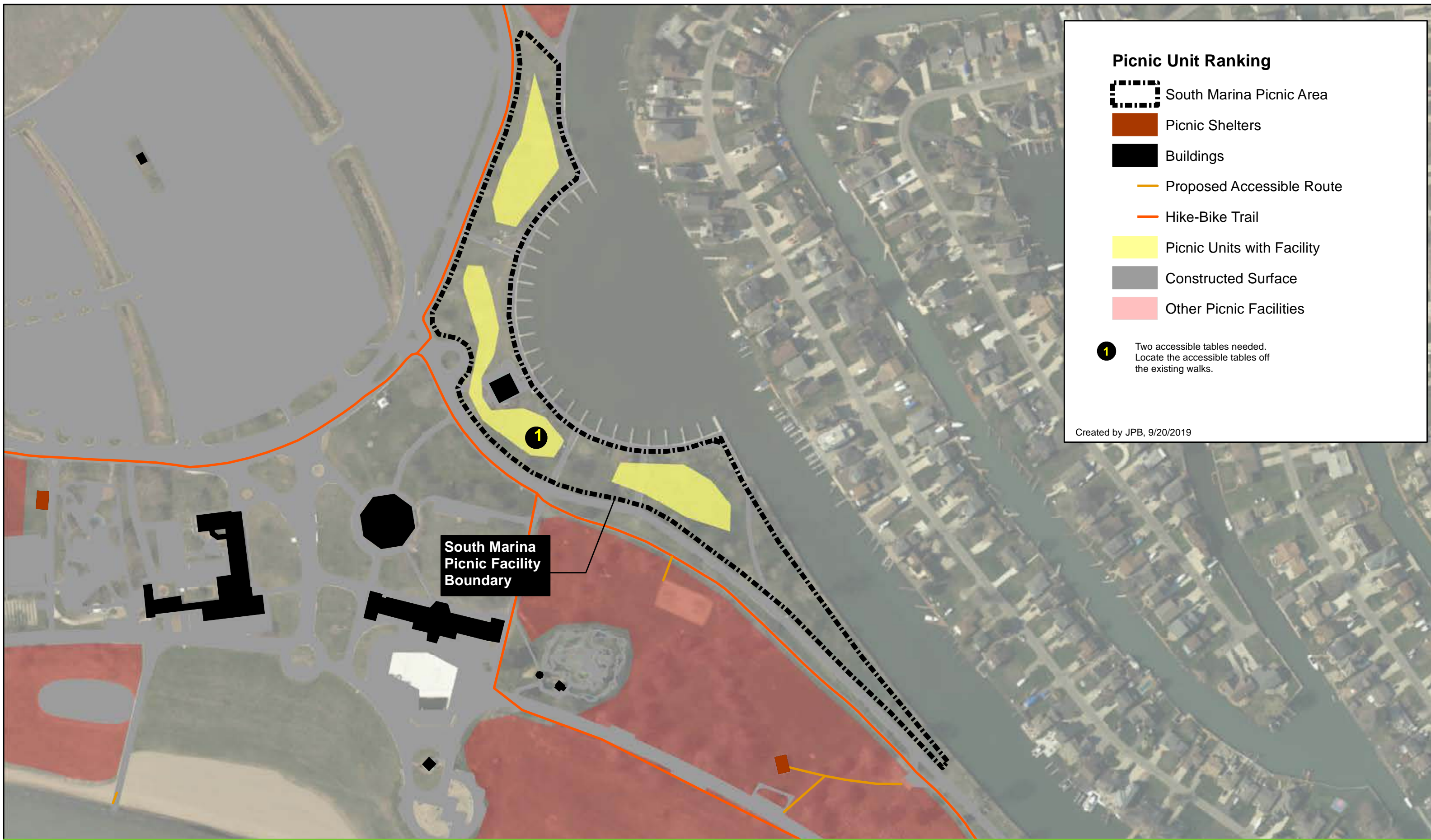
**Picnic Unit Ranking**

-  Shore Marina Picnic Area
-  Picnic Shelters
-  Buildings
-  Proposed Accessible Route
-  Hike-Bike Trail
-  Picnic Units with Facility
-  Constructed Surface
-  Other Picnic Facilities

- 1** Two accessible tables needed. Locate the accessible tables off the existing walks.
- 2** Remove one table from picnic unit. Two accessible tables needed after removal. Locate the accessible tables along a existing walks. Parking lot reconfiguration proposed that may change this area.

Created by JPB, 9/20/2019

Shore Marina  
Picnic Facility Boundary



- Picnic Unit Ranking**
-  South Marina Picnic Area
  -  Picnic Shelters
  -  Buildings
  -  Proposed Accessible Route
  -  Hike-Bike Trail
  -  Picnic Units with Facility
  -  Constructed Surface
  -  Other Picnic Facilities
- 1** Two accessible tables needed. Locate the accessible tables off the existing walks.









Created by JPB, 9/20/2019

South Marina  
Picnic Facility  
Boundary



**Voyageur Shelter  
Picnic Facility Boundary**

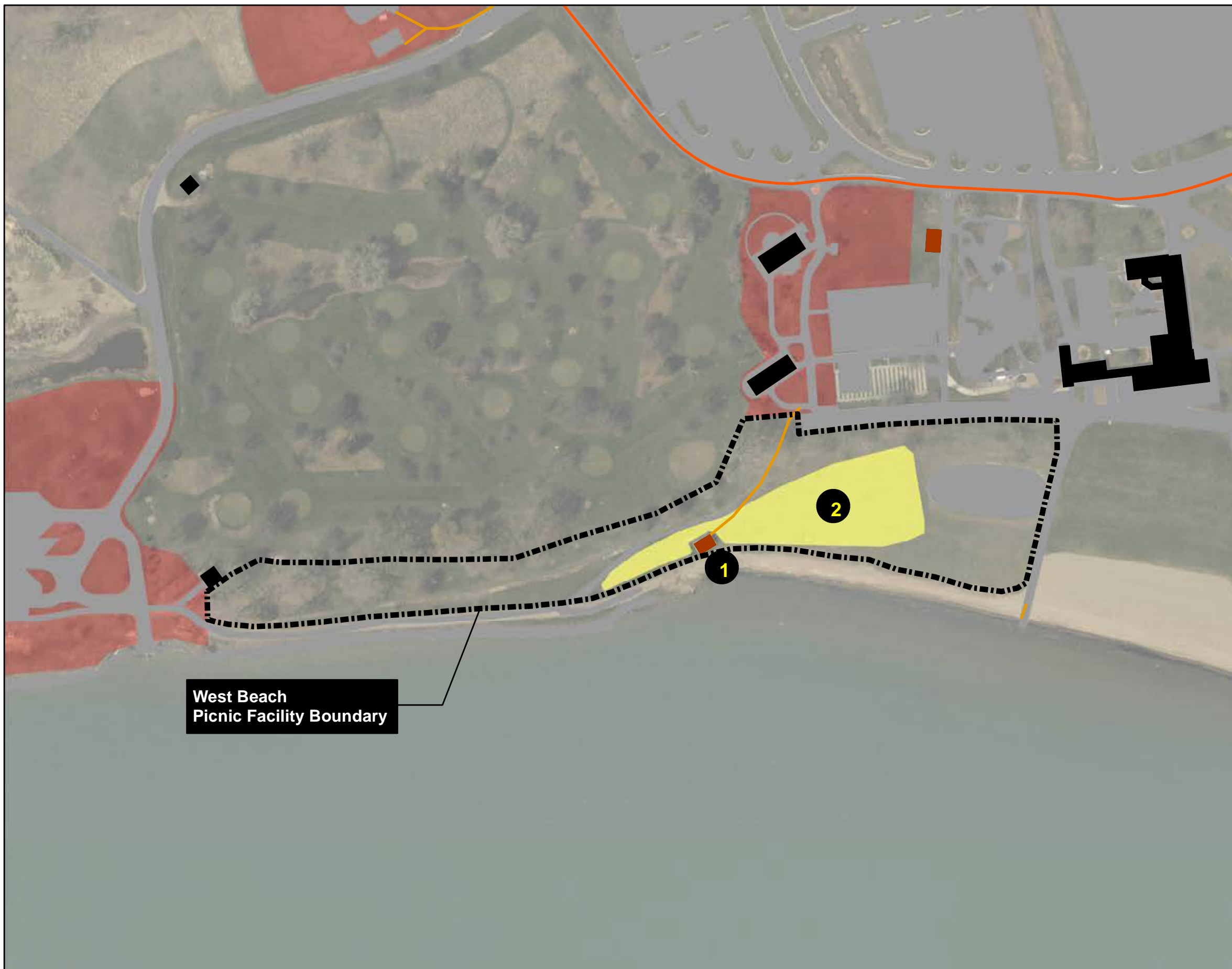
### Picnic Unit Ranking

-  Voyageur Shelter
-  Picnic Shelters
-  Buildings
-  Proposed Accessible Route
-  Hike-Bike Trail
-  Picnic Units with Facility
-  Constructed Surface
-  Other Picnic Facilities

- 1** The Voyageur Picnic Shelter (1) is the only rental shelter in this area. Meet ADA table ratio requirements under shelter. The grill needs to be accessible.
- 2** Combine picnic units 2 and 3. Three accessible tables and two accessible grills needed after combining. Locate the accessible tables and grills off the existing walk with access to the restroom building.
- 3** Combine picnic units 2 and 3. Three accessible tables and two accessible grills needed after combining. Locate the accessible tables and grills off the existing walk with access to the restroom building.



Created by JPB, 9/20/2019





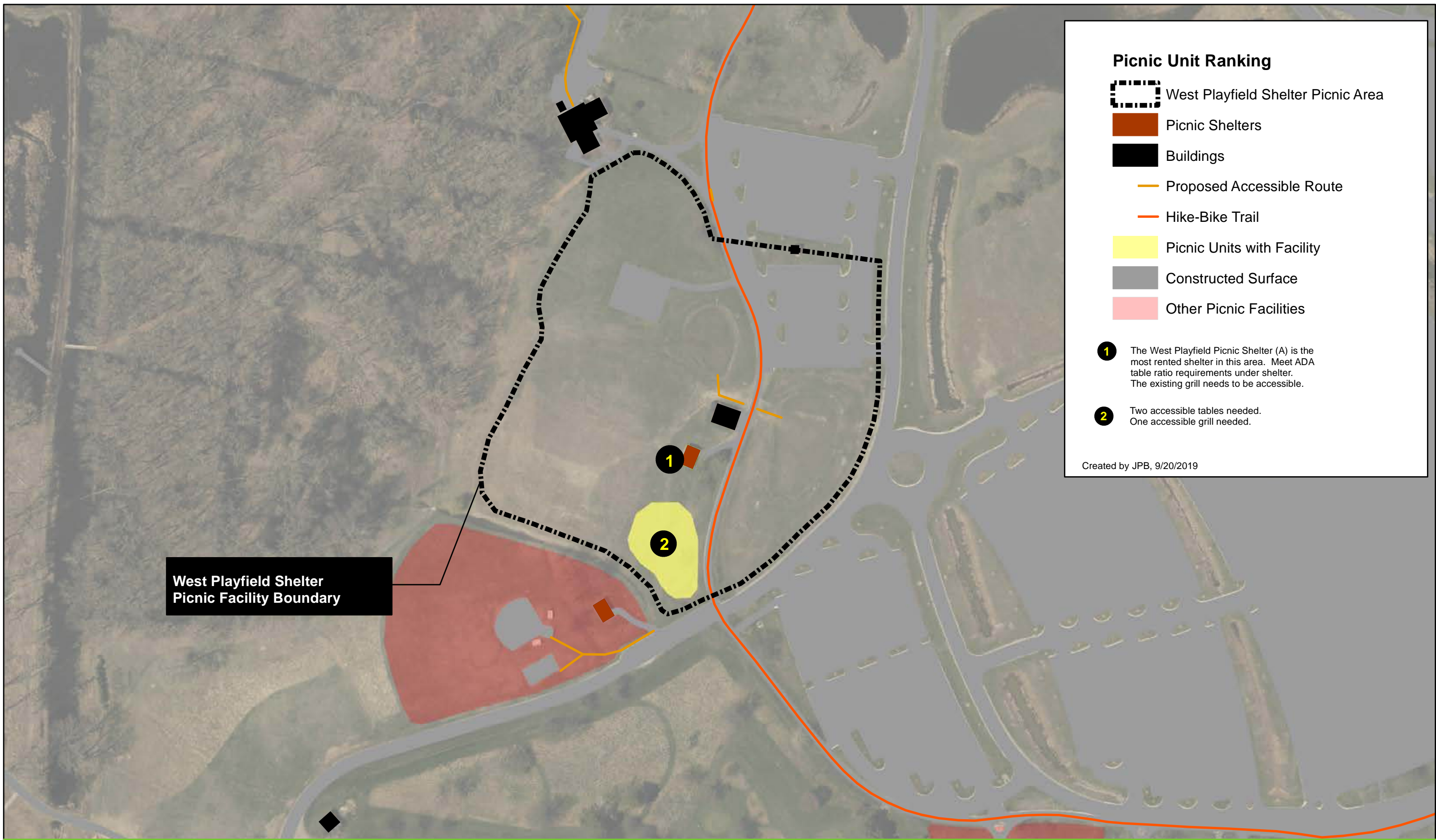
West Beach  
Picnic Facility Boundary

### Picnic Unit Ranking









-  West Beach Picnic Area
-  Picnic Shelters
-  Buildings
-  Proposed Accessible Route
-  Hike-Bike Trail
-  Picnic Units with Facility
-  Constructed Surface
-  Other Picnic Facilities

- 1** The West Beach Picnic Shelter (D) is the only rental shelter in area. Combine some tables surrounding the shelter when calculating necessary accessible tables under shelter. The grill need to be accessible. Access walk needed to the boardwalk.
- 2** Count some tables w/ shelter unit and increase ADA table ratio under shelter. Meet ADA requirements for remaining tables. Two accessible grills needed. Locate accessible tables and grills off a new walk between the shelter and boardwalk.

Created by JPB, 9/20/2019



**Picnic Unit Ranking**

-  West Playfield Shelter Picnic Area
-  Picnic Shelters
-  Buildings
-  Proposed Accessible Route
-  Hike-Bike Trail
-  Picnic Units with Facility
-  Constructed Surface
-  Other Picnic Facilities








- 1** The West Playfield Picnic Shelter (A) is the most rented shelter in this area. Meet ADA table ratio requirements under shelter. The existing grill needs to be accessible.
- 2** Two accessible tables needed. One accessible grill needed.



Created by JPB, 9/20/2019

**West Playfield Shelter  
Picnic Facility Boundary**



**Picnic Unit Ranking**

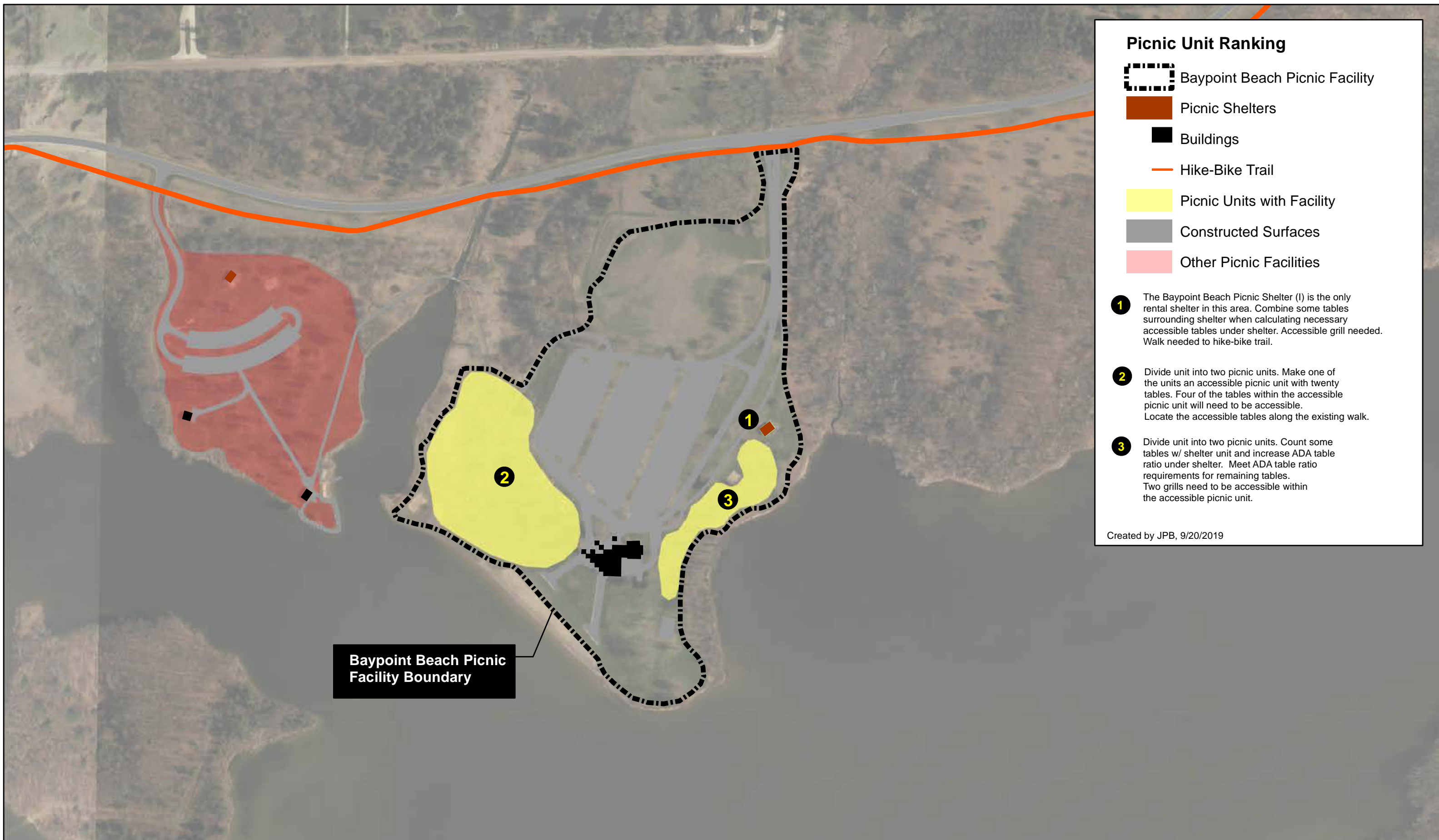
-  Cedar Knoll Picnic Facility
-  Buildings
-  Picnic Shelters
-  Picnic Units with Facility
-  Hike-Bike Trail
-  Constructed Surfaces
-  Other Picnic Facilities

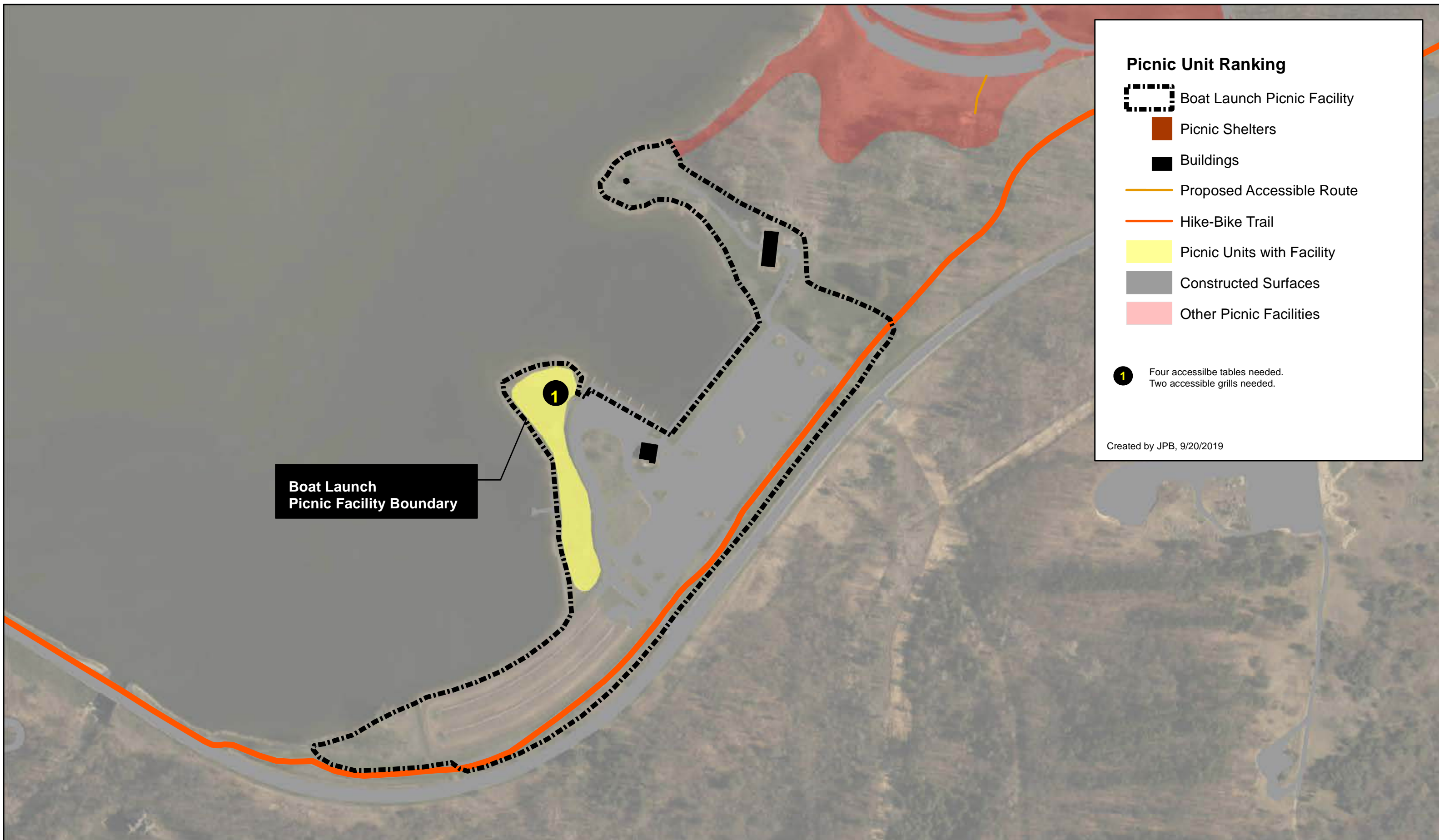
-  **1** Two accessible tables needed. Locate accessible tables along a new accessible route from the parking lot the vault latrines. The existing grill needs to be accessible.
-  **2** Two accessible tables needed. Locate accessible tables along a new accessible route from the parking lot the vault latrines. Add an accessible grill so that there are two within the Cedar Knoll picnic facility.

Created by JPB, 9/19/2019









**Cedar Knoll Picnic Facility Boundary**







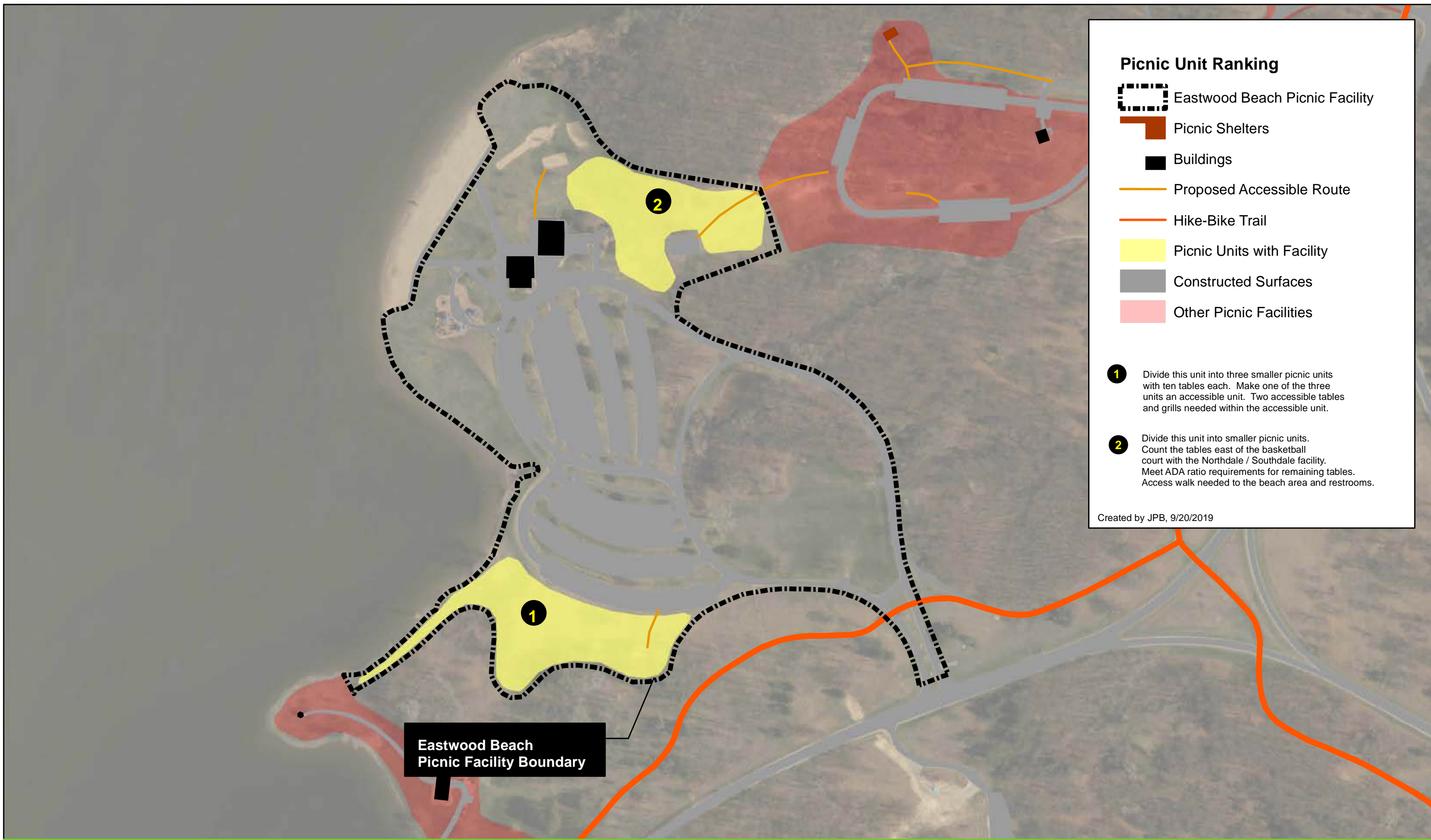
### Picnic Unit Ranking

-  Boat Launch Picnic Facility
-  Picnic Shelters
-  Buildings
-  Proposed Accessible Route
-  Hike-Bike Trail
-  Picnic Units with Facility
-  Constructed Surfaces
-  Other Picnic Facilities









**1** Four accessible tables needed.  
Two accessible grills needed.

Created by JPB, 9/20/2019

**Boat Launch  
Picnic Facility Boundary**



### Picnic Unit Ranking

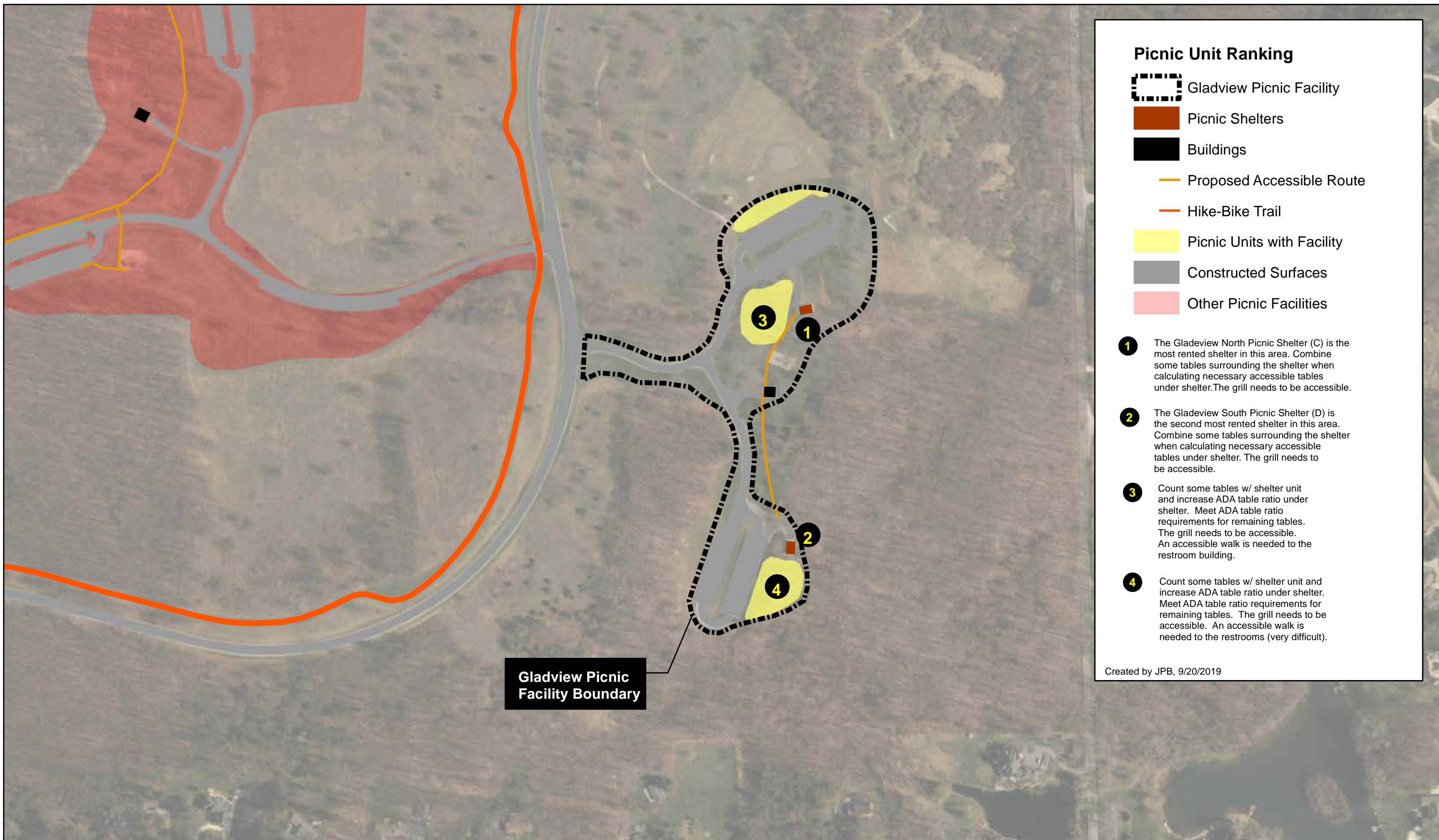
-  Eastwood Beach Picnic Facility
-  Picnic Shelters
-  Buildings
-  Proposed Accessible Route
-  Hike-Bike Trail
-  Picnic Units with Facility
-  Constructed Surfaces
-  Other Picnic Facilities

**1** Divide this unit into three smaller picnic units with ten tables each. Make one of the three units an accessible unit. Two accessible tables and grills needed within the accessible unit.

**2** Divide this unit into smaller picnic units. Count the tables east of the basketball court with the Northdale / Southdale facility. Meet ADA ratio requirements for remaining tables. Access walk needed to the beach area and restrooms.

Created by JPB, 9/20/2019

**Eastwood Beach  
Picnic Facility Boundary**



### Picnic Unit Ranking

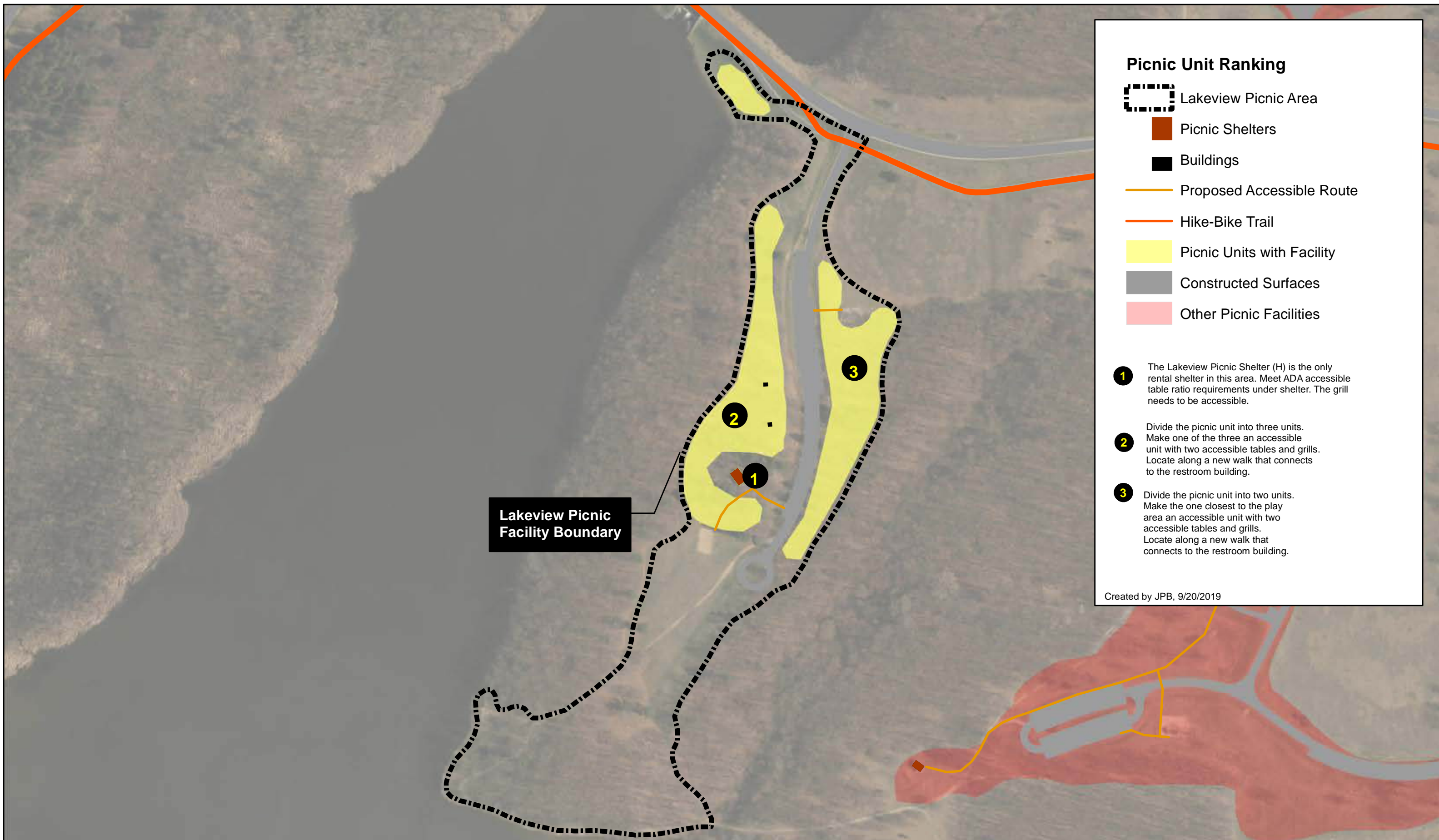
-  Gladview Picnic Facility
-  Picnic Shelters
-  Buildings
-  Proposed Accessible Route
-  Hike-Bike Trail
-  Picnic Units with Facility
-  Constructed Surfaces
-  Other Picnic Facilities

- 1** The Gladeview North Picnic Shelter (C) is the most rented shelter in this area. Combine some tables surrounding the shelter when calculating necessary accessible tables under shelter. The grill needs to be accessible.
- 2** The Gladeview South Picnic Shelter (D) is the second most rented shelter in this area. Combine some tables surrounding the shelter when calculating necessary accessible tables under shelter. The grill needs to be accessible.
- 3** Count some tables w/ shelter unit and increase ADA table ratio under shelter. Meet ADA table ratio requirements for remaining tables. The grill needs to be accessible. An accessible walk is needed to the restroom building.
- 4** Count some tables w/ shelter unit and increase ADA table ratio under shelter. Meet ADA table ratio requirements for remaining tables. The grill needs to be accessible. An accessible walk is needed to the restrooms (very difficult).

Created by JPB, 9/20/2019

Gladview Picnic Facility Boundary





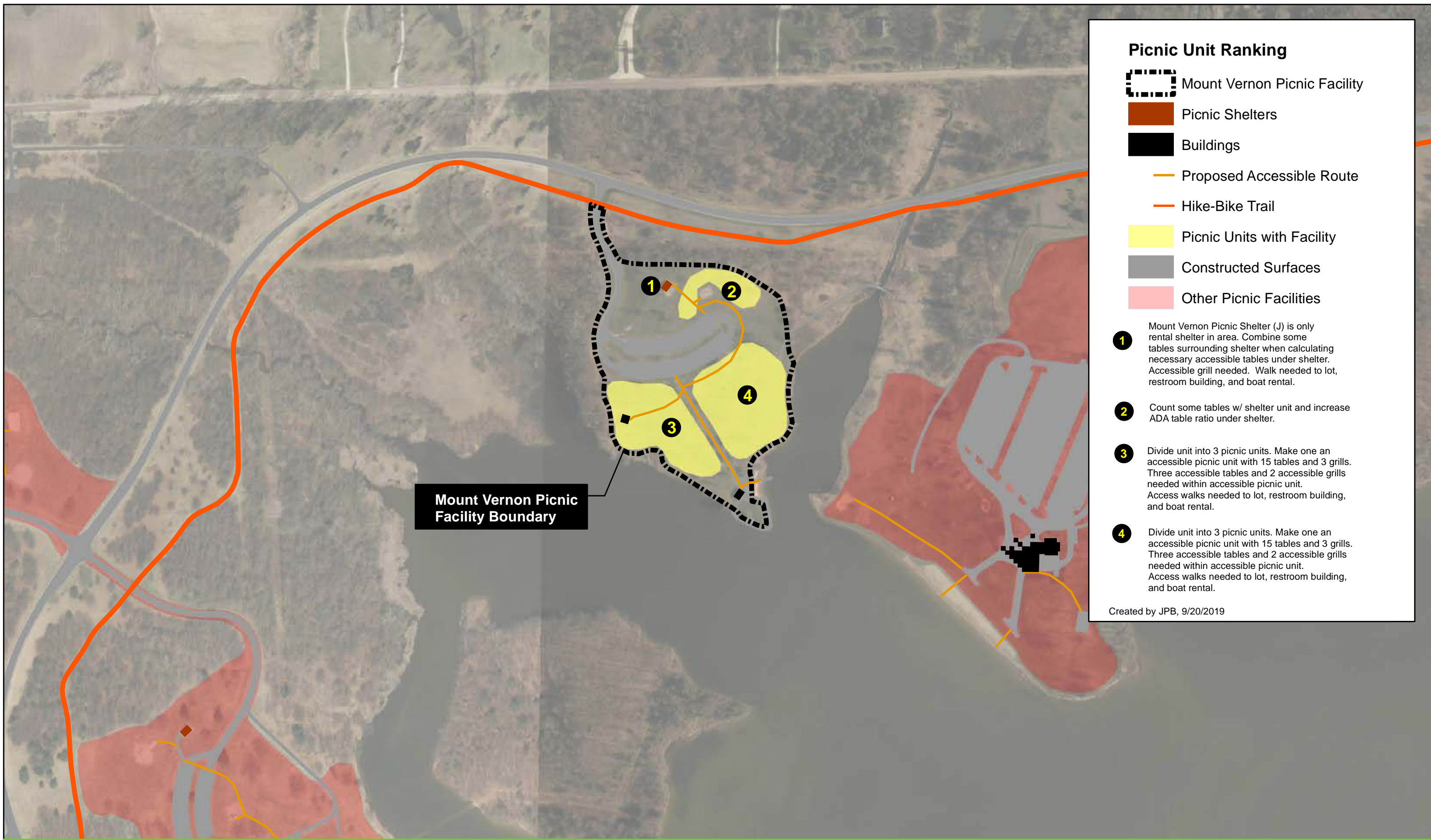
### Picnic Unit Ranking

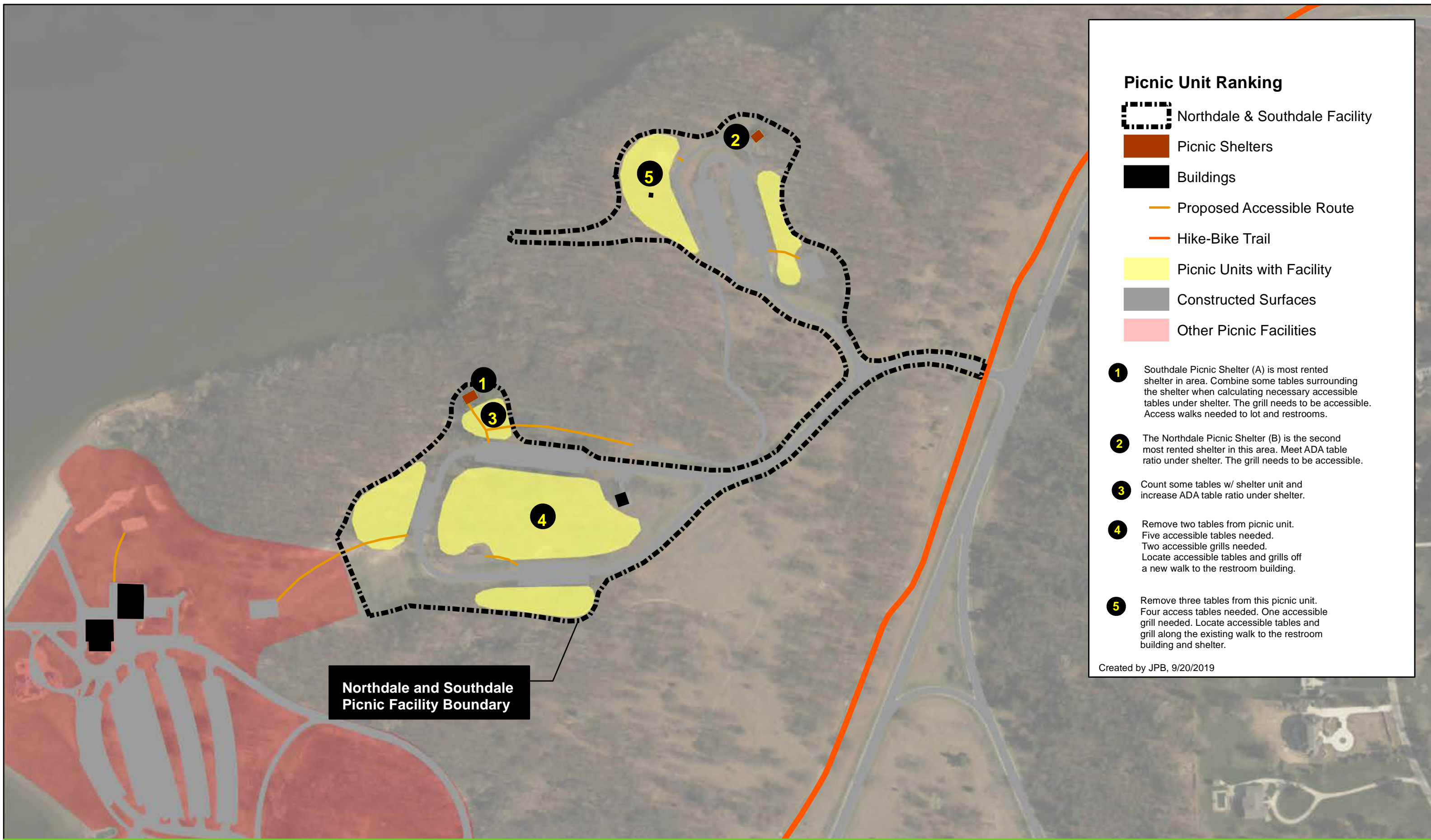
-  Lakeview Picnic Area
-  Picnic Shelters
-  Buildings
-  Proposed Accessible Route
-  Hike-Bike Trail
-  Picnic Units with Facility
-  Constructed Surfaces
-  Other Picnic Facilities

- 1** The Lakeview Picnic Shelter (H) is the only rental shelter in this area. Meet ADA accessible table ratio requirements under shelter. The grill needs to be accessible.
- 2** Divide the picnic unit into three units. Make one of the three an accessible unit with two accessible tables and grills. Locate along a new walk that connects to the restroom building.
- 3** Divide the picnic unit into two units. Make the one closest to the play area an accessible unit with two accessible tables and grills. Locate along a new walk that connects to the restroom building.









Created by JPB, 9/20/2019

Lakeview Picnic Facility Boundary





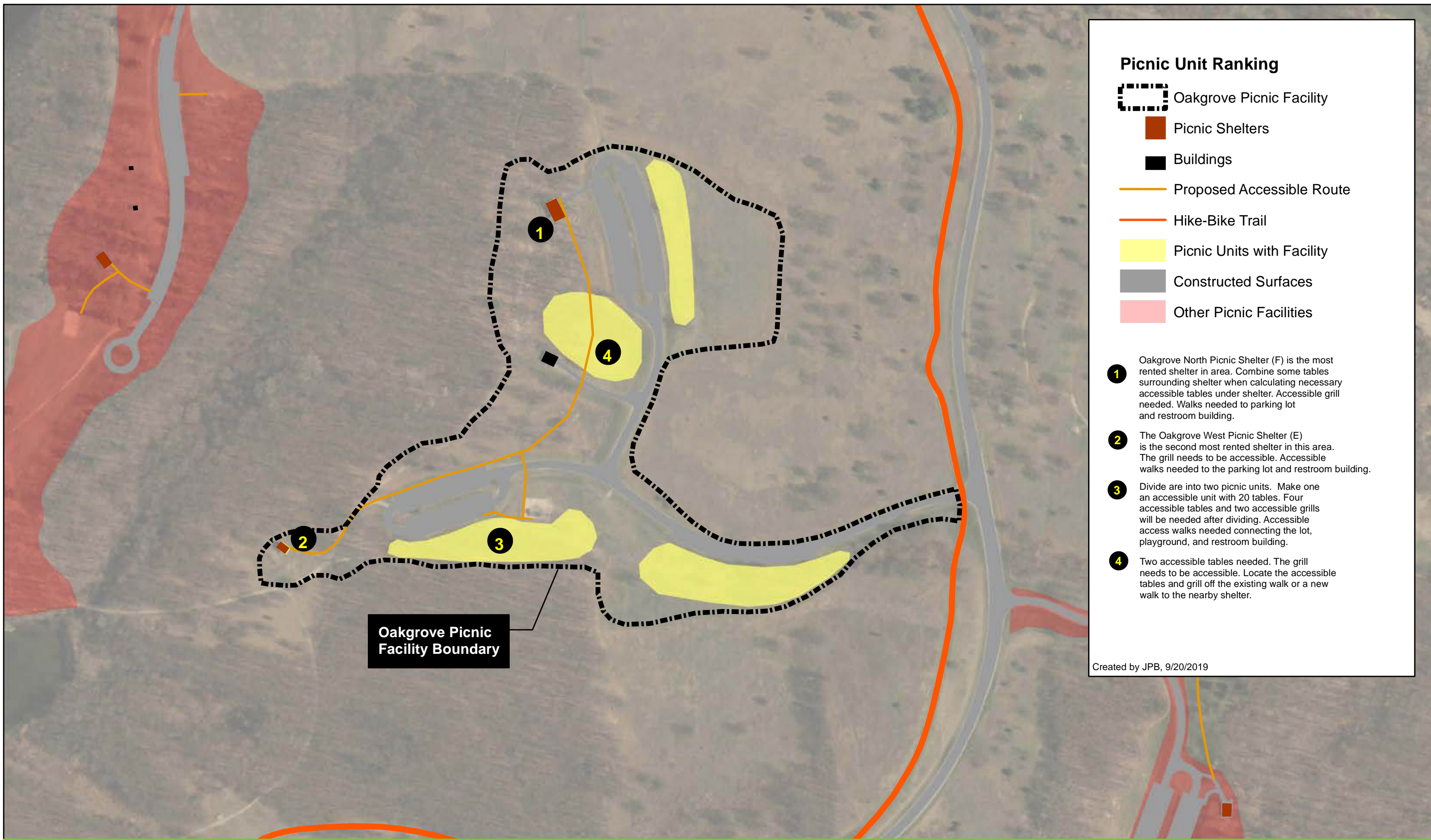
**Picnic Unit Ranking**

-  Northdale & Southdale Facility
-  Picnic Shelters
-  Buildings
-  Proposed Accessible Route
-  Hike-Bike Trail
-  Picnic Units with Facility
-  Constructed Surfaces
-  Other Picnic Facilities









- 1** Southdale Picnic Shelter (A) is most rented shelter in area. Combine some tables surrounding the shelter when calculating necessary accessible tables under shelter. The grill needs to be accessible. Access walks needed to lot and restrooms.
- 2** The Northdale Picnic Shelter (B) is the second most rented shelter in this area. Meet ADA table ratio under shelter. The grill needs to be accessible.
- 3** Count some tables w/ shelter unit and increase ADA table ratio under shelter.
- 4** Remove two tables from picnic unit. Five accessible tables needed. Two accessible grills needed. Locate accessible tables and grills off a new walk to the restroom building.
- 5** Remove three tables from this picnic unit. Four access tables needed. One accessible grill needed. Locate accessible tables and grill along the existing walk to the restroom building and shelter.

Created by JPB, 9/20/2019

**Northdale and Southdale Picnic Facility Boundary**



### Picnic Unit Ranking

-  Oakgrove Picnic Facility
-  Picnic Shelters
-  Buildings
-  Proposed Accessible Route
-  Hike-Bike Trail
-  Picnic Units with Facility
-  Constructed Surfaces
-  Other Picnic Facilities









- 1** Oakgrove North Picnic Shelter (F) is the most rented shelter in area. Combine some tables surrounding shelter when calculating necessary accessible tables under shelter. Accessible grill needed. Walks needed to parking lot and restroom building.
- 2** The Oakgrove West Picnic Shelter (E) is the second most rented shelter in this area. The grill needs to be accessible. Accessible walks needed to the parking lot and restroom building.
- 3** Divide area into two picnic units. Make one an accessible unit with 20 tables. Four accessible tables and two accessible grills will be needed after dividing. Accessible access walks needed connecting the lot, playground, and restroom building.
- 4** Two accessible tables needed. The grill needs to be accessible. Locate the accessible tables and grill off the existing walk or a new walk to the nearby shelter.

**Oakgrove Picnic Facility Boundary**

Created by JPB, 9/20/2019



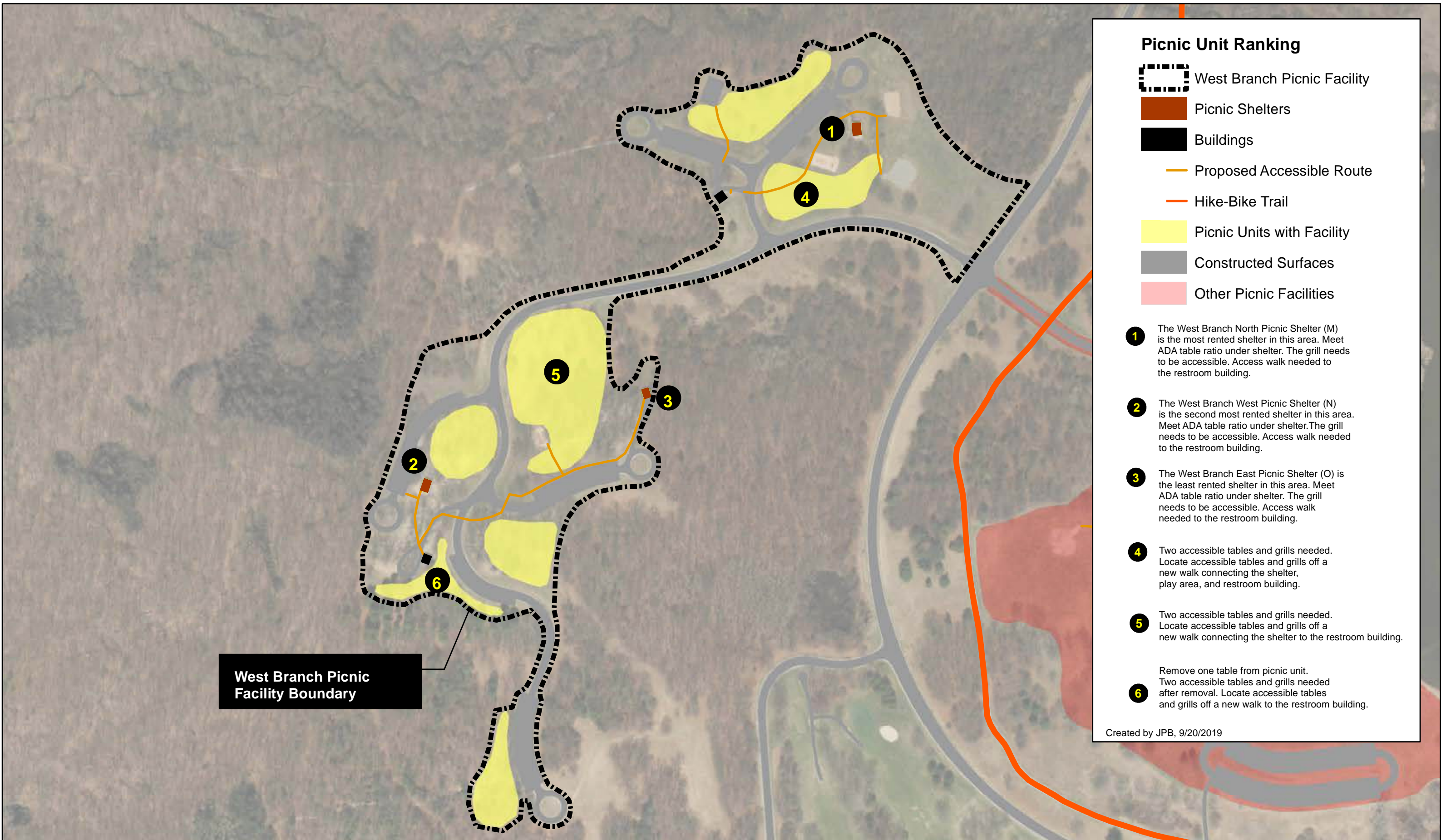
**Picnic Unit Ranking**

-  Shore Fishing Picnic Facility
-  Picnic Shelters
-  Buildings
-  Proposed Accessible Route
-  Hike-Bike Trail
-  Picnic Units with Facility
-  Constructed Surfaces
-  Other Picnic Facilities






**1** Combine picnic units 1 and 2. Two accessible tables and grills needed after combining. Locate the accessible tables and grills off a new walk to the vault latrines.

Created by JPB, 9/20/2019

Shore Fishing Picnic Facility Boundary



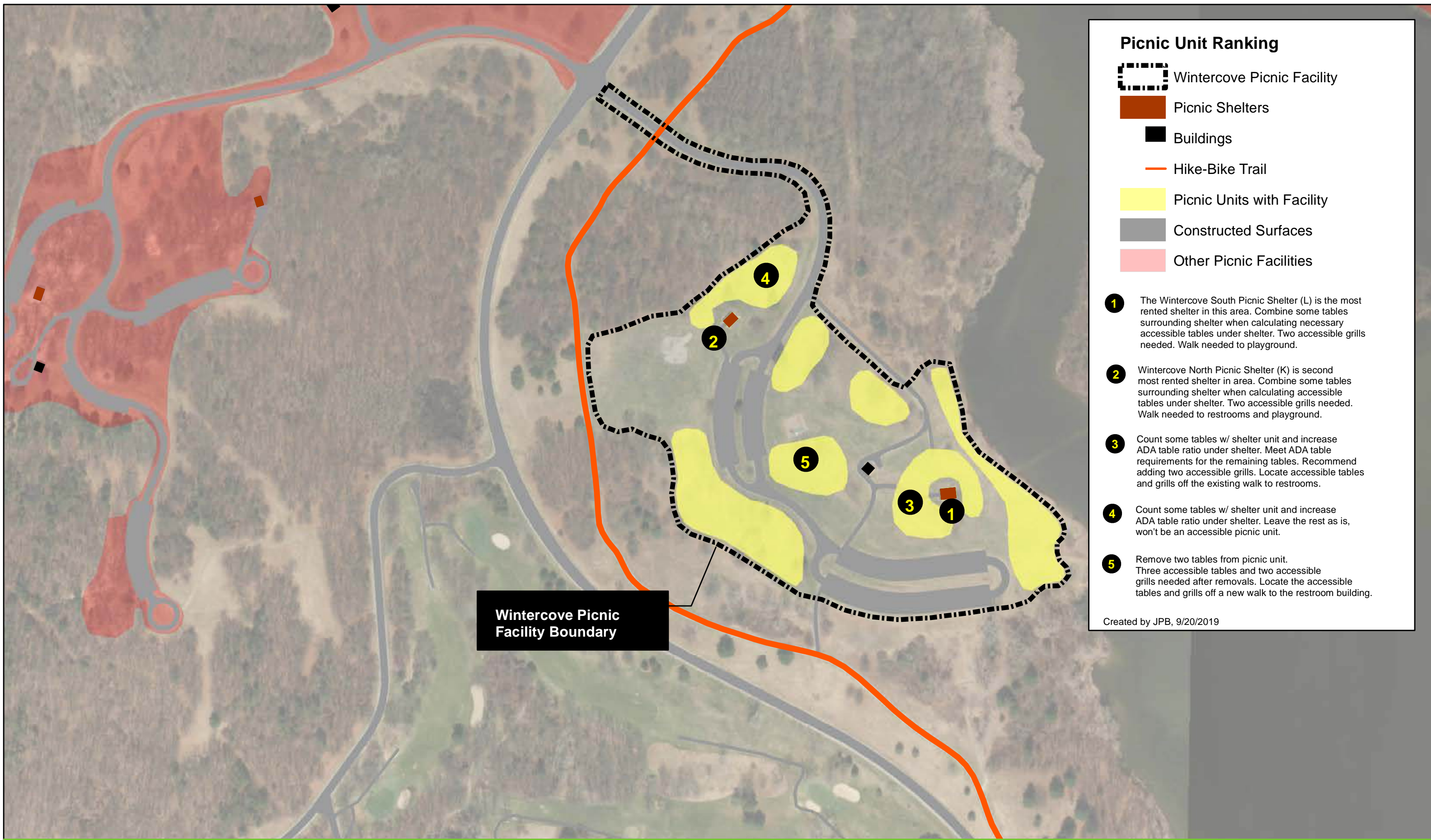
**Picnic Unit Ranking**

-  West Branch Picnic Facility
-  Picnic Shelters
-  Buildings
-  Proposed Accessible Route
-  Hike-Bike Trail
-  Picnic Units with Facility
-  Constructed Surfaces
-  Other Picnic Facilities








- 1** The West Branch North Picnic Shelter (M) is the most rented shelter in this area. Meet ADA table ratio under shelter. The grill needs to be accessible. Access walk needed to the restroom building.
- 2** The West Branch West Picnic Shelter (N) is the second most rented shelter in this area. Meet ADA table ratio under shelter. The grill needs to be accessible. Access walk needed to the restroom building.
- 3** The West Branch East Picnic Shelter (O) is the least rented shelter in this area. Meet ADA table ratio under shelter. The grill needs to be accessible. Access walk needed to the restroom building.
- 4** Two accessible tables and grills needed. Locate accessible tables and grills off a new walk connecting the shelter, play area, and restroom building.
- 5** Two accessible tables and grills needed. Locate accessible tables and grills off a new walk connecting the shelter to the restroom building.
- 6** Remove one table from picnic unit. Two accessible tables and grills needed after removal. Locate accessible tables and grills off a new walk to the restroom building.

Created by JPB, 9/20/2019

**West Branch Picnic Facility Boundary**



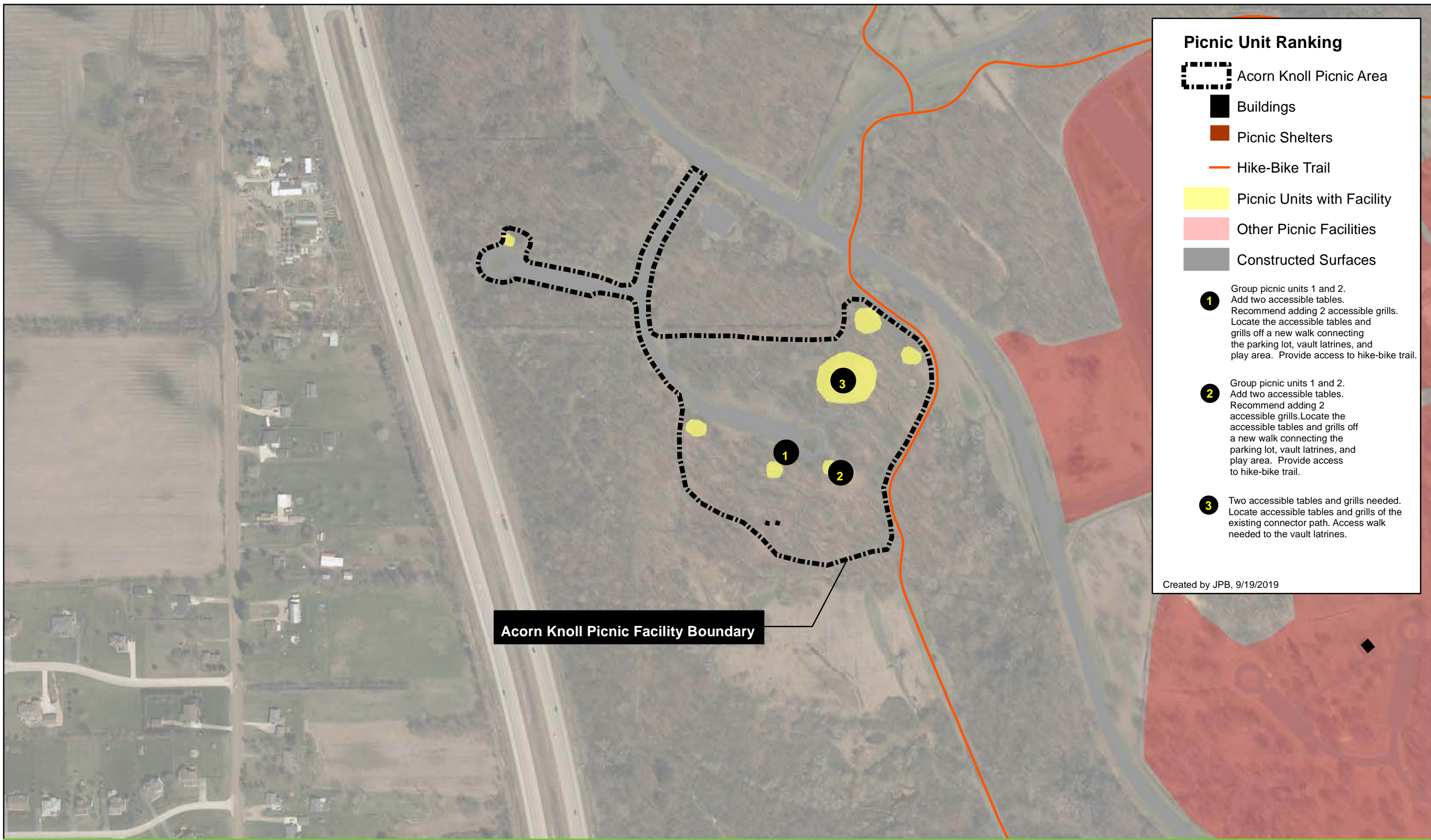
### Picnic Unit Ranking

-  Wintercove Picnic Facility
-  Picnic Shelters
-  Buildings
-  Hike-Bike Trail
-  Picnic Units with Facility
-  Constructed Surfaces
-  Other Picnic Facilities








- 1** The Wintercove South Picnic Shelter (L) is the most rented shelter in this area. Combine some tables surrounding shelter when calculating necessary accessible tables under shelter. Two accessible grills needed. Walk needed to playground.
- 2** Wintercove North Picnic Shelter (K) is second most rented shelter in area. Combine some tables surrounding shelter when calculating accessible tables under shelter. Two accessible grills needed. Walk needed to restrooms and playground.
- 3** Count some tables w/ shelter unit and increase ADA table ratio under shelter. Meet ADA table requirements for the remaining tables. Recommend adding two accessible grills. Locate accessible tables and grills off the existing walk to restrooms.
- 4** Count some tables w/ shelter unit and increase ADA table ratio under shelter. Leave the rest as is, won't be an accessible picnic unit.
- 5** Remove two tables from picnic unit. Three accessible tables and two accessible grills needed after removals. Locate the accessible tables and grills off a new walk to the restroom building.

Created by JPB, 9/20/2019

Wintercove Picnic Facility Boundary



### Picnic Unit Ranking

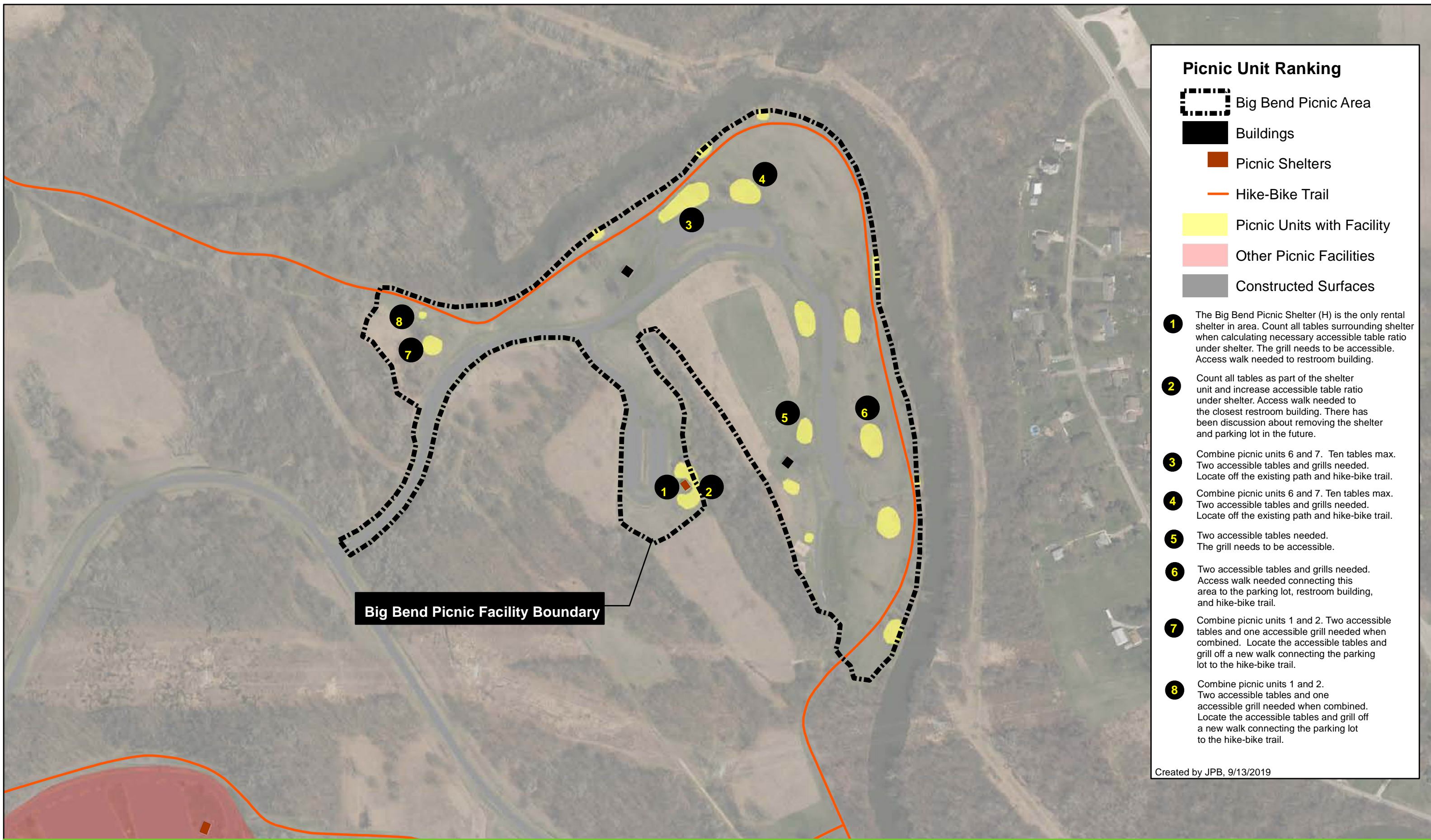
-  Acorn Knoll Picnic Area
-  Buildings
-  Picnic Shelters
-  Hike-Bike Trail
-  Picnic Units with Facility
-  Other Picnic Facilities
-  Constructed Surfaces

- 1** Group picnic units 1 and 2. Add two accessible tables. Recommend adding 2 accessible grills. Locate the accessible tables and grills off a new walk connecting the parking lot, vault latrines, and play area. Provide access to hike-bike trail.
- 2** Group picnic units 1 and 2. Add two accessible tables. Recommend adding 2 accessible grills. Locate the accessible tables and grills off a new walk connecting the parking lot, vault latrines, and play area. Provide access to hike-bike trail.
- 3** Two accessible tables and grills needed. Locate accessible tables and grills of the existing connector path. Access walk needed to the vault latrines.

Created by JPB, 9/19/2019

Acorn Knoll Picnic Facility Boundary



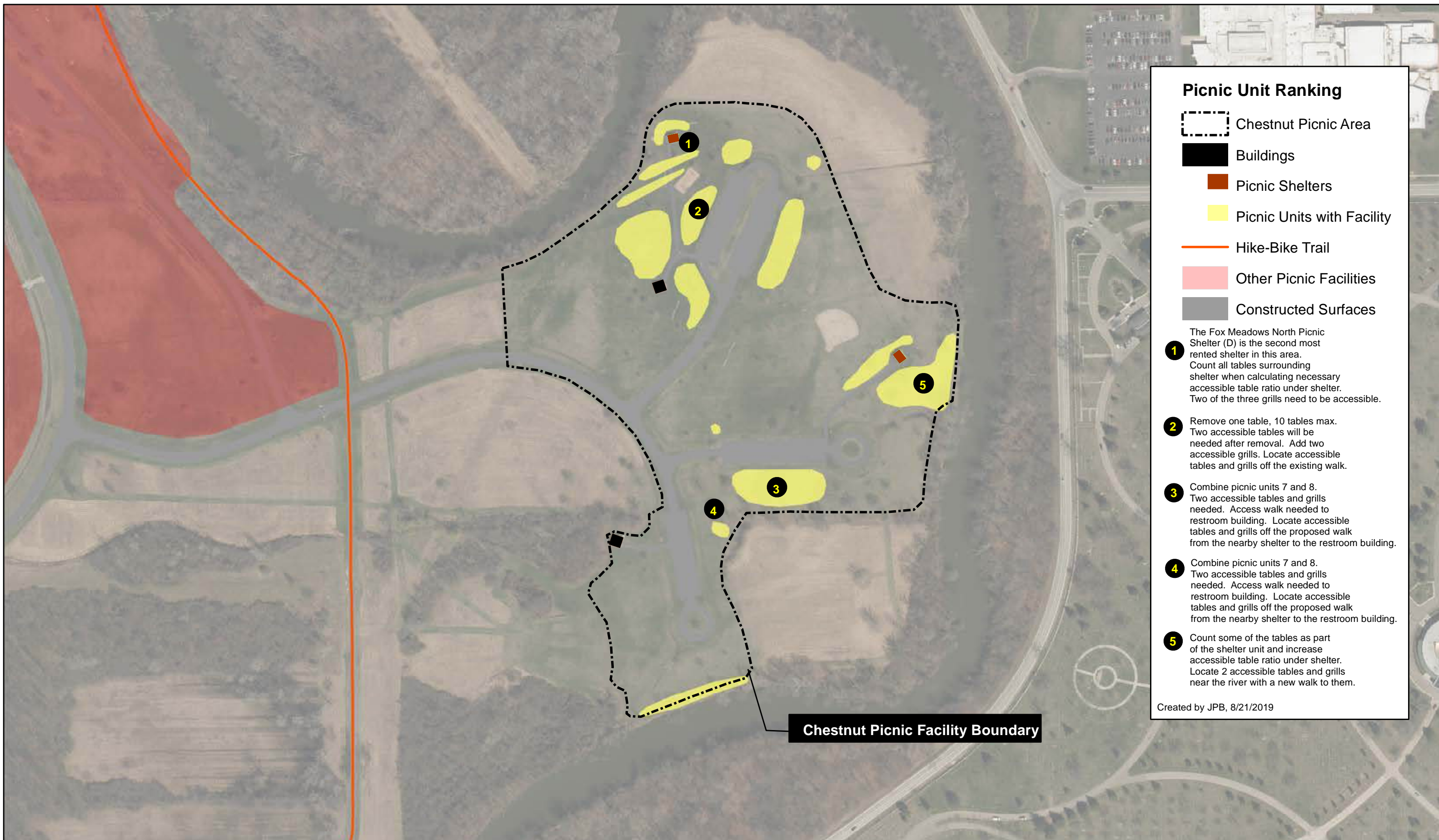


### Picnic Unit Ranking

-  Big Bend Picnic Area
-  Buildings
-  Picnic Shelters
-  Hike-Bike Trail
-  Picnic Units with Facility
-  Other Picnic Facilities
-  Constructed Surfaces

- 1** The Big Bend Picnic Shelter (H) is the only rental shelter in area. Count all tables surrounding shelter when calculating necessary accessible table ratio under shelter. The grill needs to be accessible. Access walk needed to restroom building.
- 2** Count all tables as part of the shelter unit and increase accessible table ratio under shelter. Access walk needed to the closest restroom building. There has been discussion about removing the shelter and parking lot in the future.
- 3** Combine picnic units 6 and 7. Ten tables max. Two accessible tables and grills needed. Locate off the existing path and hike-bike trail.
- 4** Combine picnic units 6 and 7. Ten tables max. Two accessible tables and grills needed. Locate off the existing path and hike-bike trail.
- 5** Two accessible tables needed. The grill needs to be accessible.
- 6** Two accessible tables and grills needed. Access walk needed connecting this area to the parking lot, restroom building, and hike-bike trail.
- 7** Combine picnic units 1 and 2. Two accessible tables and one accessible grill needed when combined. Locate the accessible tables and grill off a new walk connecting the parking lot to the hike-bike trail.
- 8** Combine picnic units 1 and 2. Two accessible tables and one accessible grill needed when combined. Locate the accessible tables and grill off a new walk connecting the parking lot to the hike-bike trail.

Created by JPB, 9/13/2019



### Picnic Unit Ranking

-  Chestnut Picnic Area
-  Buildings
-  Picnic Shelters
-  Picnic Units with Facility
-  Hike-Bike Trail
-  Other Picnic Facilities
-  Constructed Surfaces

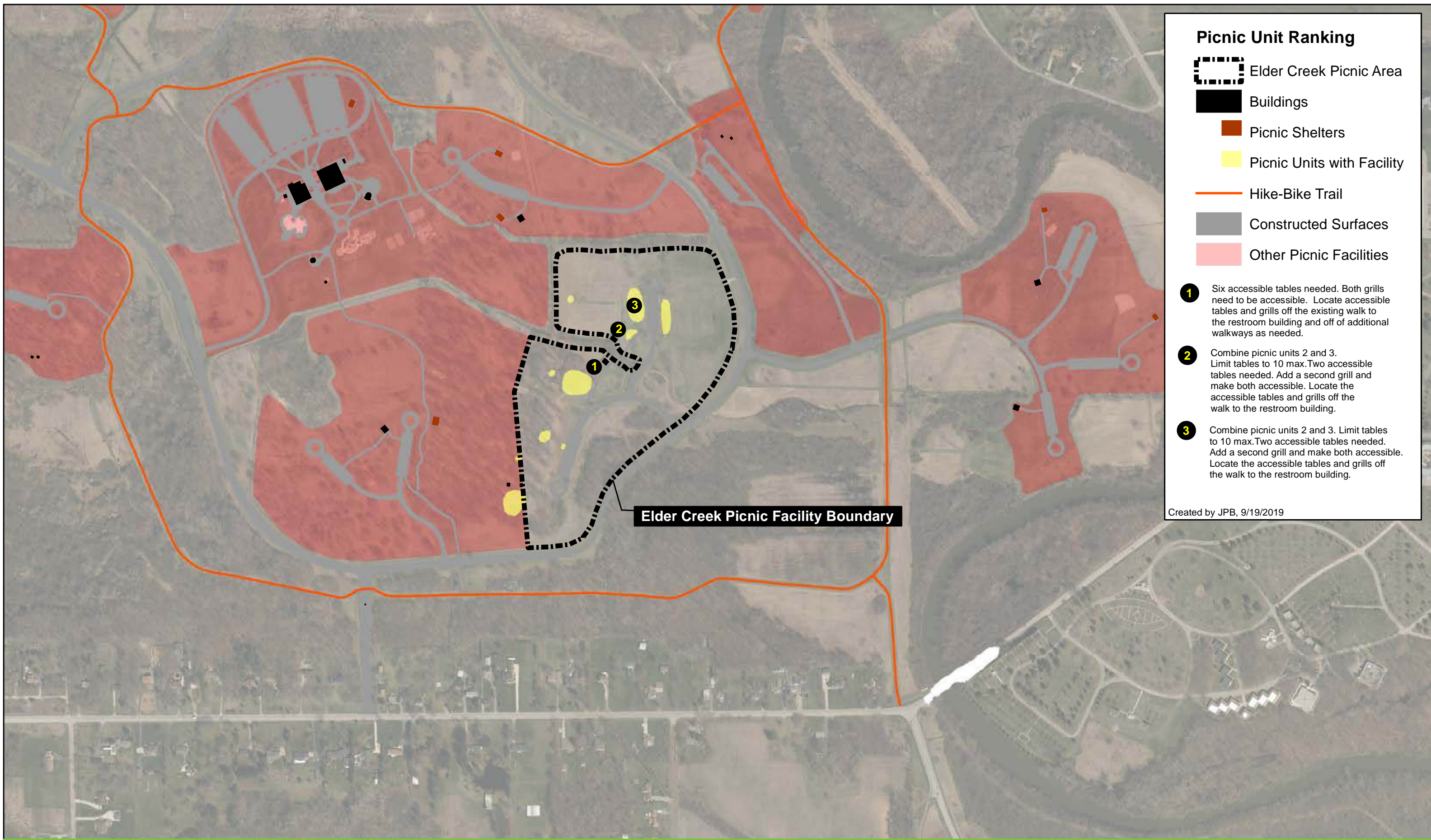
The Fox Meadows North Picnic Shelter (D) is the second most rented shelter in this area. Count all tables surrounding shelter when calculating necessary accessible table ratio under shelter. Two of the three grills need to be accessible.

- 1** Remove one table, 10 tables max. Two accessible tables will be needed after removal. Add two accessible grills. Locate accessible tables and grills off the existing walk.
- 2** Combine picnic units 7 and 8. Two accessible tables and grills needed. Access walk needed to restroom building. Locate accessible tables and grills off the proposed walk from the nearby shelter to the restroom building.
- 3** Combine picnic units 7 and 8. Two accessible tables and grills needed. Access walk needed to restroom building. Locate accessible tables and grills off the proposed walk from the nearby shelter to the restroom building.
- 4** Count some of the tables as part of the shelter unit and increase accessible table ratio under shelter. Locate 2 accessible tables and grills near the river with a new walk to them.

Created by JPB, 8/21/2019

Chestnut Picnic Facility Boundary





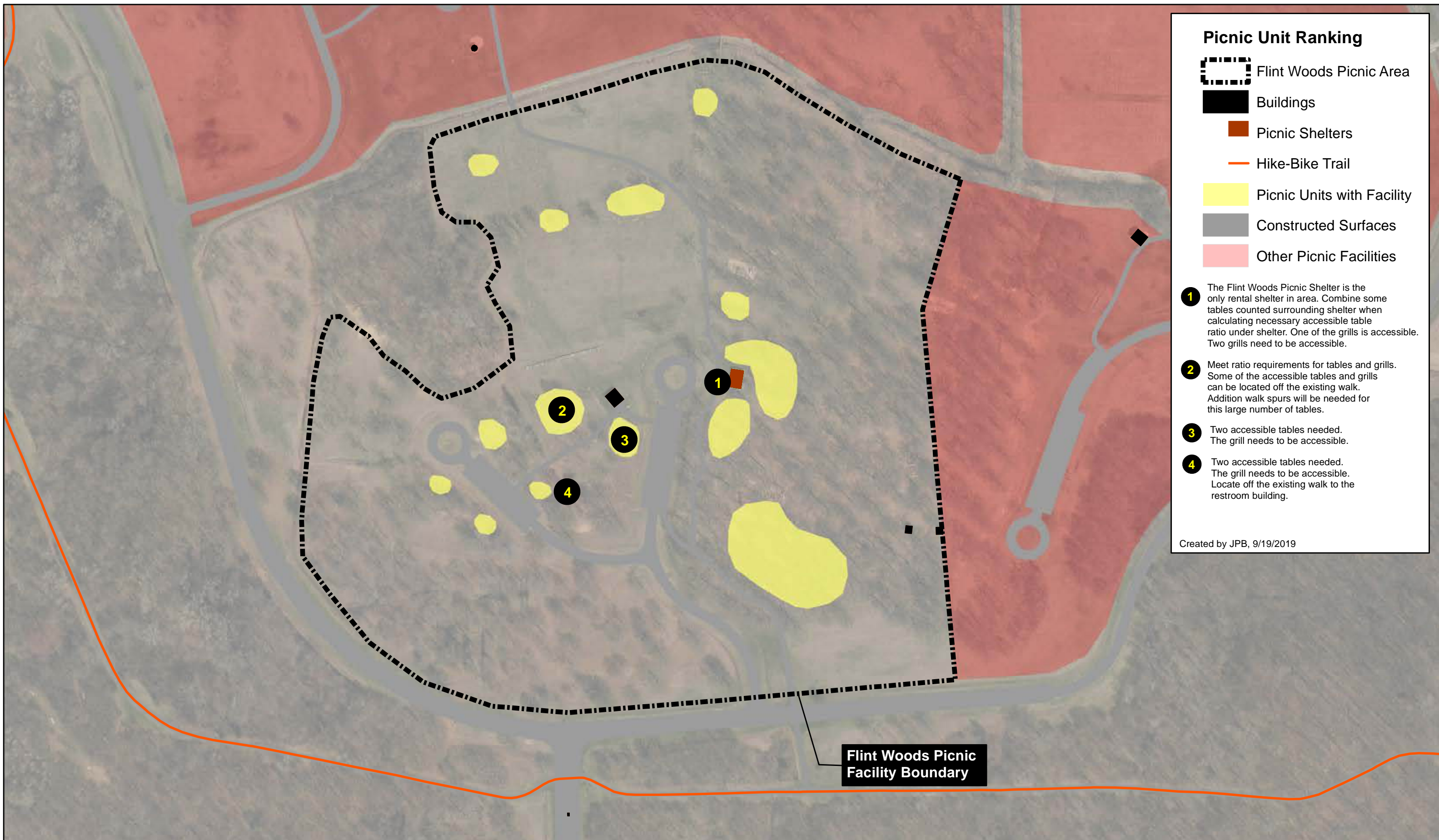
### Picnic Unit Ranking

-  Elder Creek Picnic Area
-  Buildings
-  Picnic Shelters
-  Picnic Units with Facility
-  Hike-Bike Trail
-  Constructed Surfaces
-  Other Picnic Facilities

- 1** Six accessible tables needed. Both grills need to be accessible. Locate accessible tables and grills off the existing walk to the restroom building and off of additional walkways as needed.
- 2** Combine picnic units 2 and 3. Limit tables to 10 max. Two accessible tables needed. Add a second grill and make both accessible. Locate the accessible tables and grills off the walk to the restroom building.
- 3** Combine picnic units 2 and 3. Limit tables to 10 max. Two accessible tables needed. Add a second grill and make both accessible. Locate the accessible tables and grills off the walk to the restroom building.

Created by JPB, 9/19/2019

Elder Creek Picnic Facility Boundary



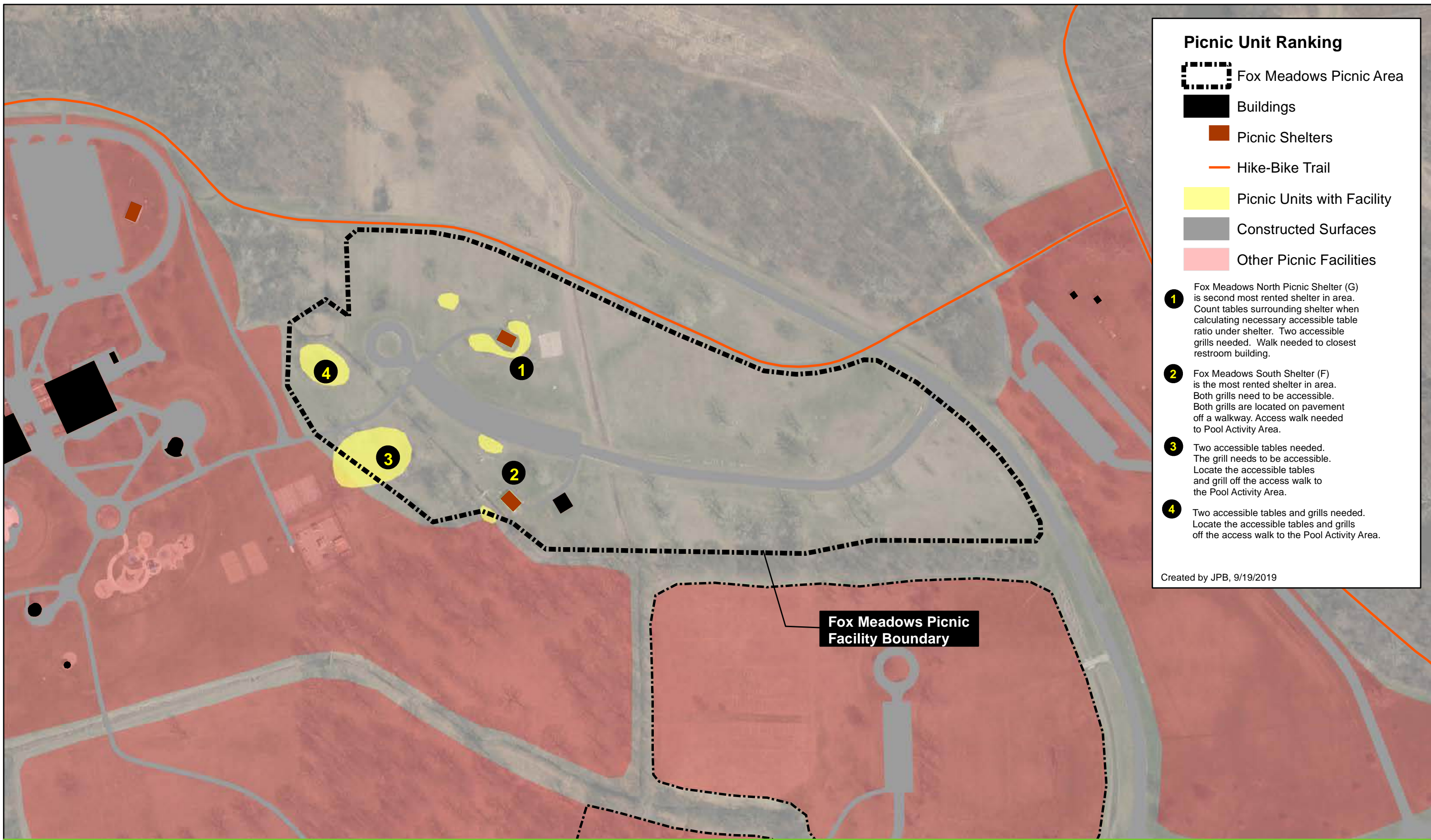
### Picnic Unit Ranking

-  Flint Woods Picnic Area
-  Buildings
-  Picnic Shelters
-  Hike-Bike Trail
-  Picnic Units with Facility
-  Constructed Surfaces
-  Other Picnic Facilities








- 1** The Flint Woods Picnic Shelter is the only rental shelter in area. Combine some tables counted surrounding shelter when calculating necessary accessible table ratio under shelter. One of the grills is accessible. Two grills need to be accessible.
- 2** Meet ratio requirements for tables and grills. Some of the accessible tables and grills can be located off the existing walk. Addition walk spurs will be needed for this large number of tables.
- 3** Two accessible tables needed. The grill needs to be accessible.
- 4** Two accessible tables needed. The grill needs to be accessible. Locate off the existing walk to the restroom building.

Created by JPB, 9/19/2019

Flint Woods Picnic Facility Boundary



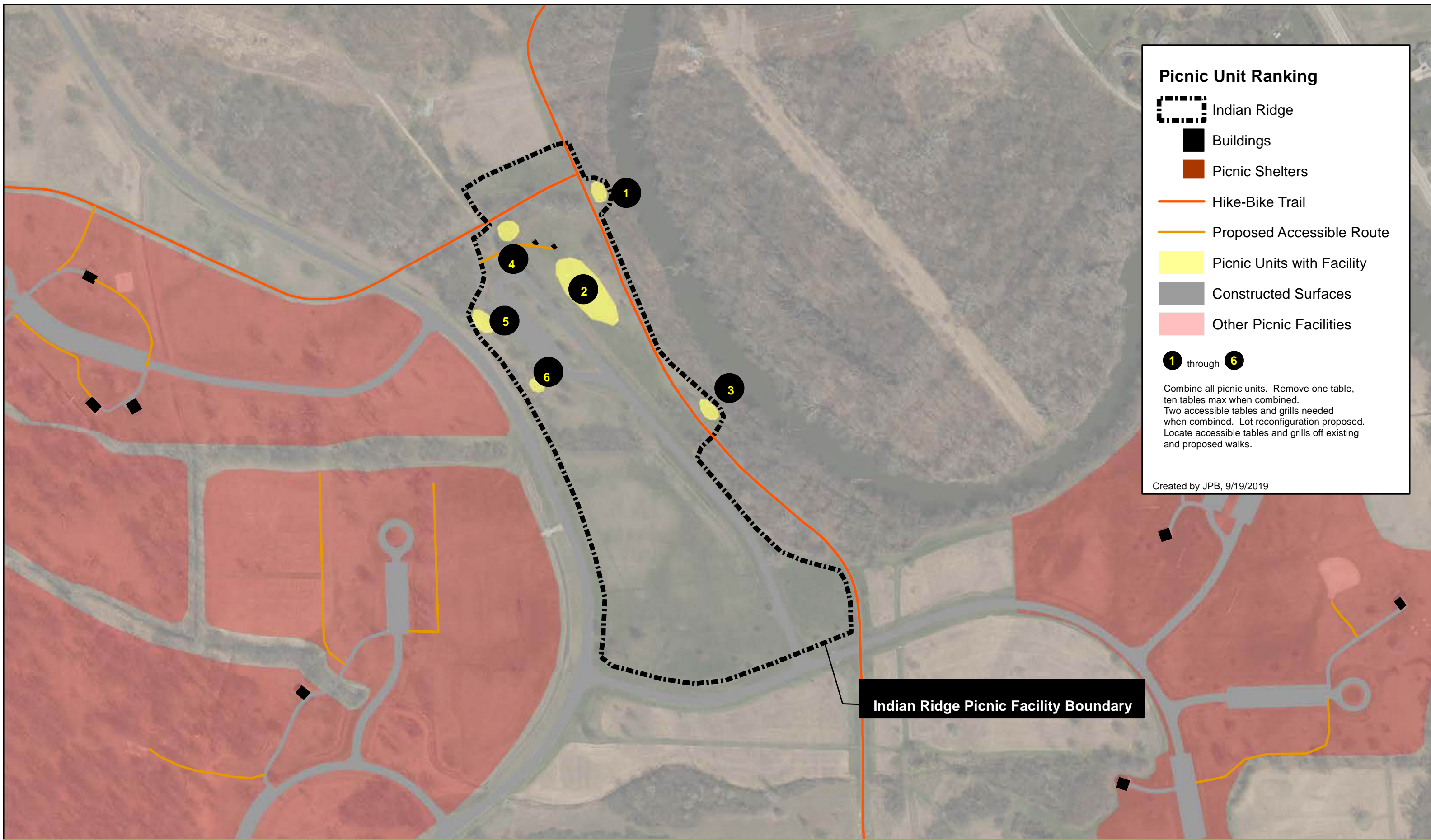
### Picnic Unit Ranking

-  Fox Meadows Picnic Area
-  Buildings
-  Picnic Shelters
-  Hike-Bike Trail
-  Picnic Units with Facility
-  Constructed Surfaces
-  Other Picnic Facilities


- 1** Fox Meadows North Picnic Shelter (G) is second most rented shelter in area. Count tables surrounding shelter when calculating necessary accessible table ratio under shelter. Two accessible grills needed. Walk needed to closest restroom building.
- 2** Fox Meadows South Shelter (F) is the most rented shelter in area. Both grills need to be accessible. Both grills are located on pavement off a walkway. Access walk needed to Pool Activity Area.
- 3** Two accessible tables needed. The grill needs to be accessible. Locate the accessible tables and grill off the access walk to the Pool Activity Area.
- 4** Two accessible tables and grills needed. Locate the accessible tables and grills off the access walk to the Pool Activity Area.

Created by JPB, 9/19/2019

**Fox Meadows Picnic Facility Boundary**



### Picnic Unit Ranking

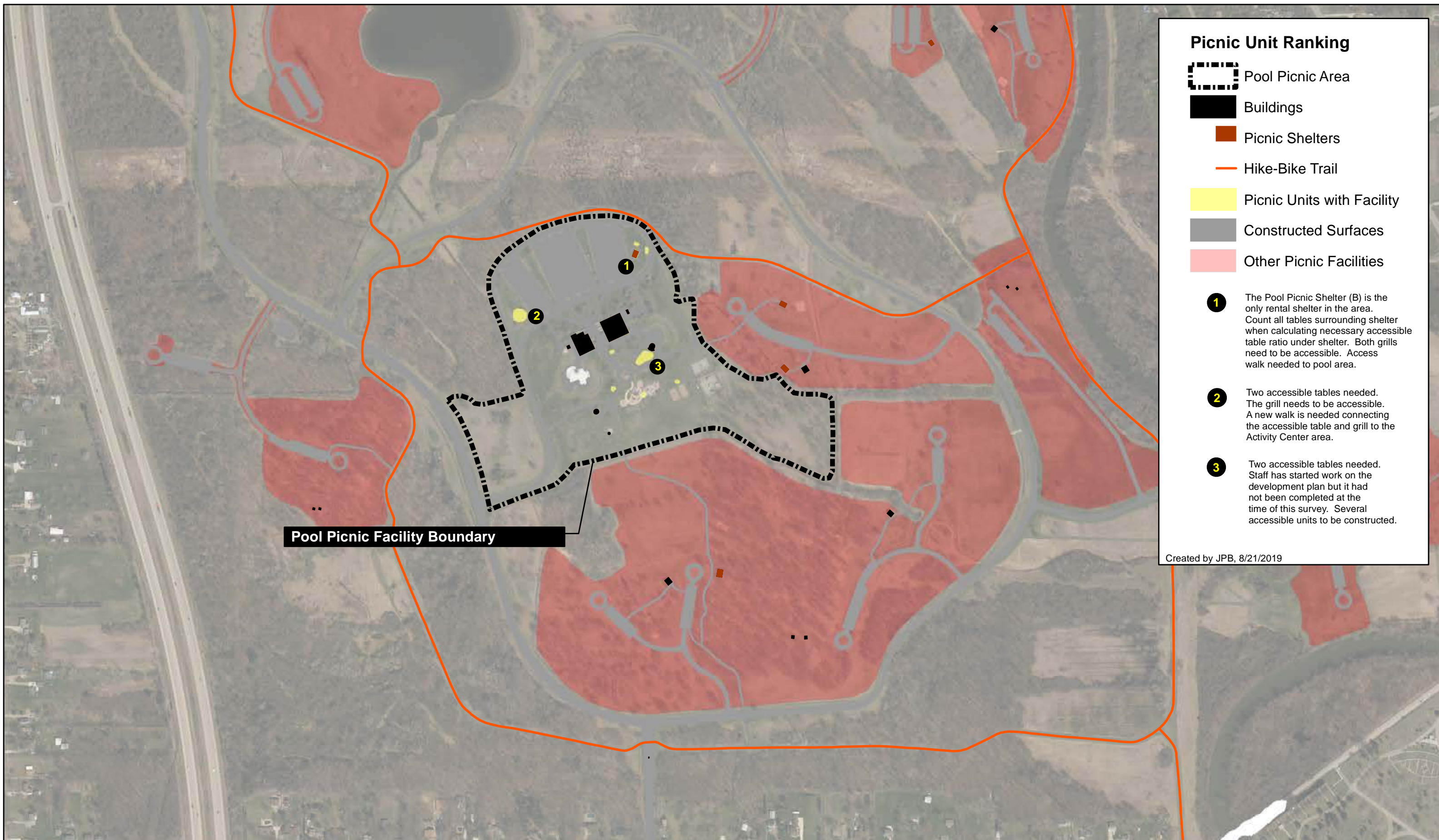
-  Indian Ridge
-  Buildings
-  Picnic Shelters
-  Hike-Bike Trail
-  Proposed Accessible Route
-  Picnic Units with Facility
-  Constructed Surfaces
-  Other Picnic Facilities

**1** through **6**








Combine all picnic units. Remove one table, ten tables max when combined.  
 Two accessible tables and grills needed when combined. Lot reconfiguration proposed. Locate accessible tables and grills off existing and proposed walks.

Created by JPB, 9/19/2019

**Indian Ridge Picnic Facility Boundary**



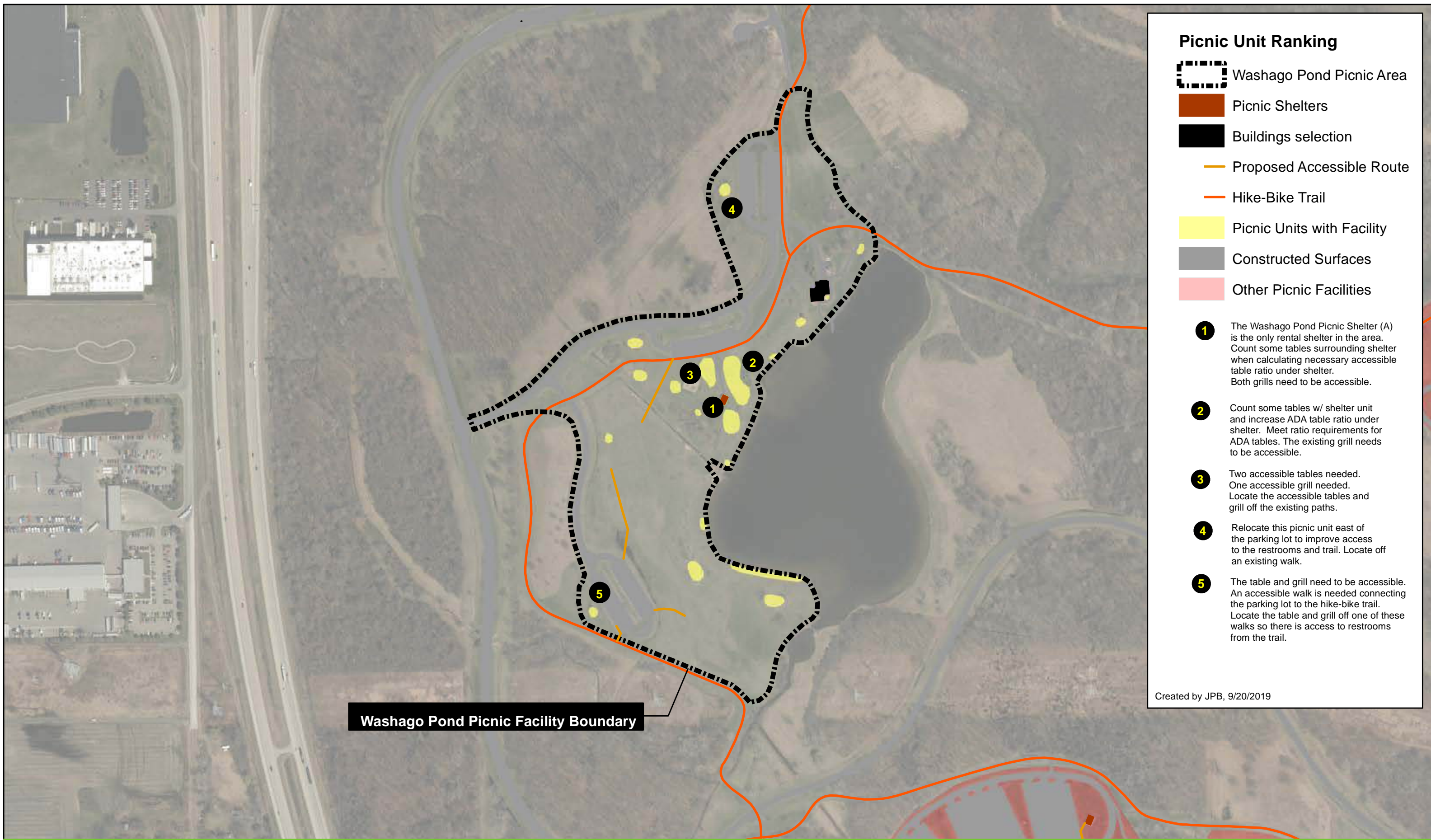
### Picnic Unit Ranking

-  Pool Picnic Area
-  Buildings
-  Picnic Shelters
-  Hike-Bike Trail
-  Picnic Units with Facility
-  Constructed Surfaces
-  Other Picnic Facilities









- 1** The Pool Picnic Shelter (B) is the only rental shelter in the area. Count all tables surrounding shelter when calculating necessary accessible table ratio under shelter. Both grills need to be accessible. Access walk needed to pool area.
- 2** Two accessible tables needed. The grill needs to be accessible. A new walk is needed connecting the accessible table and grill to the Activity Center area.
- 3** Two accessible tables needed. Staff has started work on the development plan but it had not been completed at the time of this survey. Several accessible units to be constructed.

**Pool Picnic Facility Boundary**

Created by JPB, 8/21/2019



### Picnic Unit Ranking

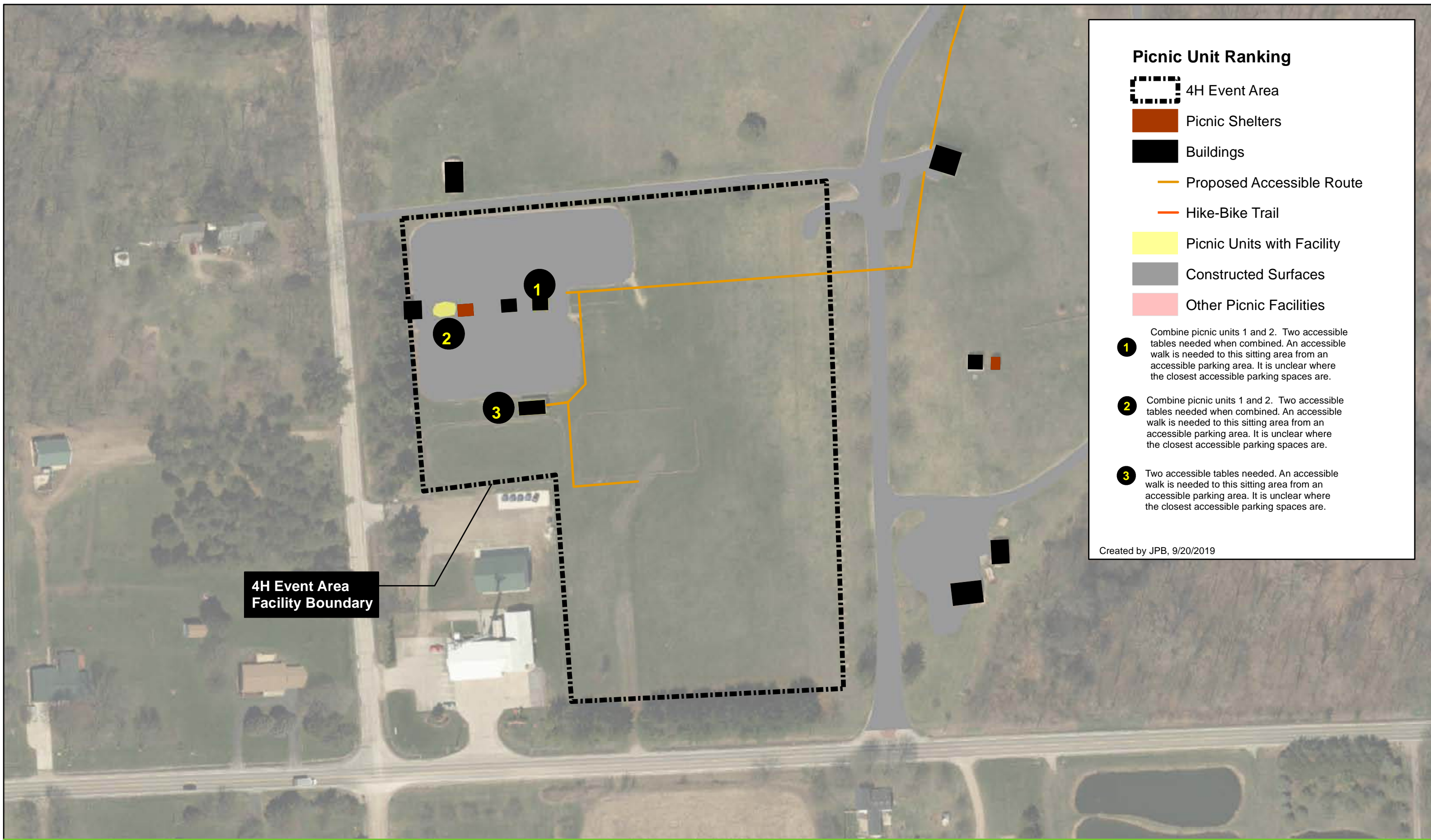
-  Washago Pond Picnic Area
-  Picnic Shelters
-  Buildings selection
-  Proposed Accessible Route
-  Hike-Bike Trail
-  Picnic Units with Facility
-  Constructed Surfaces
-  Other Picnic Facilities

- 1** The Washago Pond Picnic Shelter (A) is the only rental shelter in the area. Count some tables surrounding shelter when calculating necessary accessible table ratio under shelter. Both grills need to be accessible.
- 2** Count some tables w/ shelter unit and increase ADA table ratio under shelter. Meet ratio requirements for ADA tables. The existing grill needs to be accessible.
- 3** Two accessible tables needed. One accessible grill needed. Locate the accessible tables and grill off the existing paths.
- 4** Relocate this picnic unit east of the parking lot to improve access to the restrooms and trail. Locate off an existing walk.
- 5** The table and grill need to be accessible. An accessible walk is needed connecting the parking lot to the hike-bike trail. Locate the table and grill off one of these walks so there is access to restrooms from the trail.

Created by JPB, 9/20/2019

Washago Pond Picnic Facility Boundary





### Picnic Unit Ranking

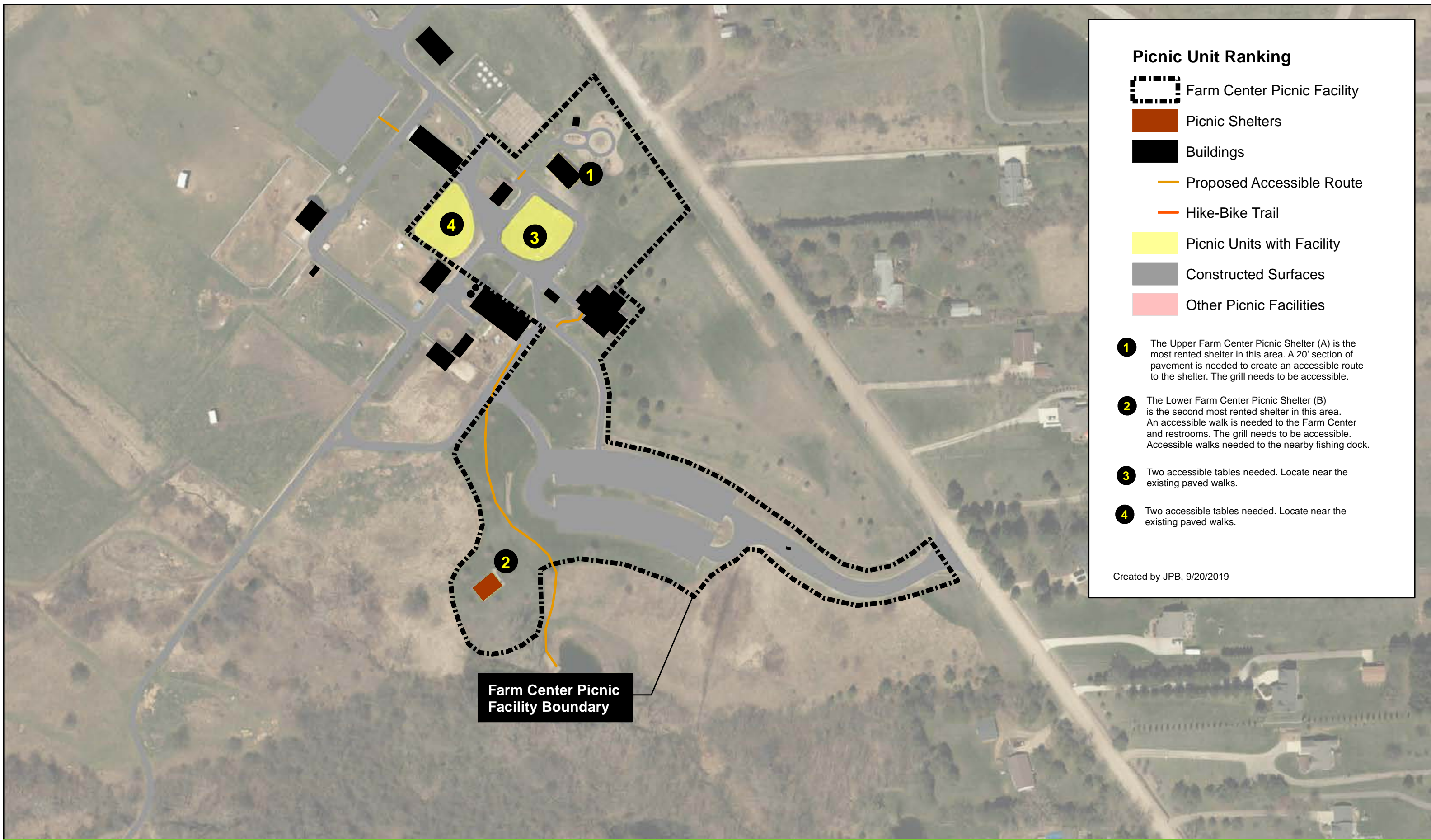
-  4H Event Area
-  Picnic Shelters
-  Buildings
-  Proposed Accessible Route
-  Hike-Bike Trail
-  Picnic Units with Facility
-  Constructed Surfaces
-  Other Picnic Facilities

- 1** Combine picnic units 1 and 2. Two accessible tables needed when combined. An accessible walk is needed to this sitting area from an accessible parking area. It is unclear where the closest accessible parking spaces are.
- 2** Combine picnic units 1 and 2. Two accessible tables needed when combined. An accessible walk is needed to this sitting area from an accessible parking area. It is unclear where the closest accessible parking spaces are.
- 3** Two accessible tables needed. An accessible walk is needed to this sitting area from an accessible parking area. It is unclear where the closest accessible parking spaces are.









Created by JPB, 9/20/2019

**4H Event Area  
Facility Boundary**





### Picnic Unit Ranking

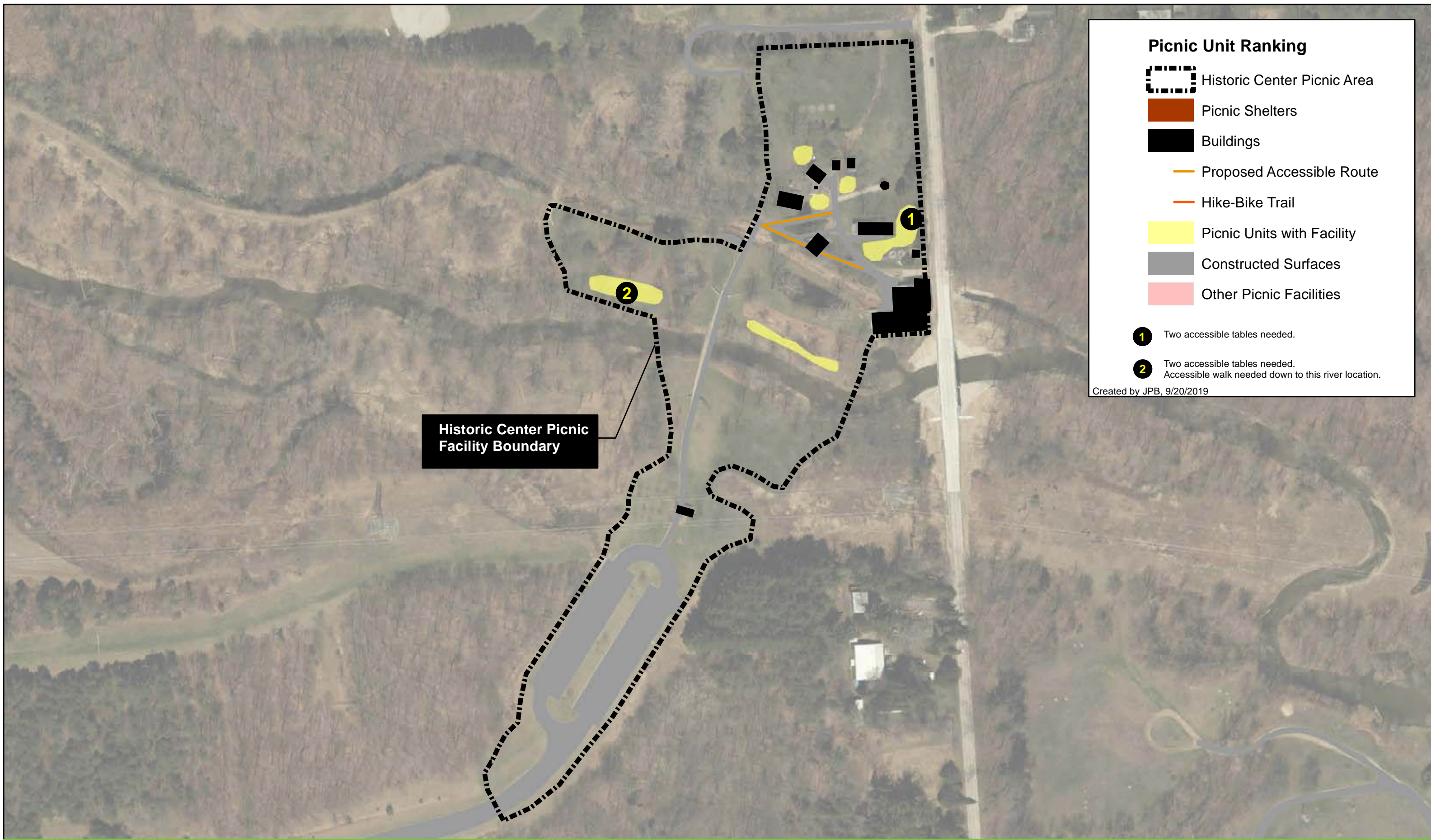
-  Farm Center Picnic Facility
-  Picnic Shelters
-  Buildings
-  Proposed Accessible Route
-  Hike-Bike Trail
-  Picnic Units with Facility
-  Constructed Surfaces
-  Other Picnic Facilities

- 1** The Upper Farm Center Picnic Shelter (A) is the most rented shelter in this area. A 20' section of pavement is needed to create an accessible route to the shelter. The grill needs to be accessible.
- 2** The Lower Farm Center Picnic Shelter (B) is the second most rented shelter in this area. An accessible walk is needed to the Farm Center and restrooms. The grill needs to be accessible. Accessible walks needed to the nearby fishing dock.
- 3** Two accessible tables needed. Locate near the existing paved walks.
- 4** Two accessible tables needed. Locate near the existing paved walks.




Created by JPB, 9/20/2019



Farm Center Picnic Facility Boundary





**Picnic Unit Ranking**

-  Historic Center Picnic Area
-  Picnic Shelters
-  Buildings
-  Proposed Accessible Route
-  Hike-Bike Trail
-  Picnic Units with Facility
-  Constructed Surfaces
-  Other Picnic Facilities

-  1 Two accessible tables needed.
-  2 Two accessible tables needed.  
Accessible walk needed down to this river location.

Created by JPB, 9/20/2019

**Historic Center Picnic  
Facility Boundary**

# APPENDIX 4: PICNIC FACILITIES PRIORITIZED BY PARK



## Picnic Unit Ranking Within Metropark

Metropark	Picnic Facility	Picnic Unit Ranking Within Metropark	Picnic Unit Ranking Within Picnic Facility	Picnic Unit Number Within Facility	Number of Tables	Number of Grills	Recommendations	Meets ADA Currently
Lake Erie	Great Wave	1	2	9	37	3	Blue Heron (B) is the second most rented shelter in this area. Combine all tables counted surrounding shelter when calculating necessary accessible table ratio under shelter. Two accessible grills needed.	No
Lake Erie	Great Wave	2	1	12	12	1	Cattail (C) is the most rented shelter in this area. Combine some tables counted surrounding the shelter when calculating necessary accessible table ratio under shelter. The existing grill needs to be accessible.	No
Lake Erie	Great Wave	3	3	2	12	0	American Lotus (A) is the third most rented shelter in area. Combine some tables counted surrounding shelter when calculating necessary accessible tables. Existing grill needs to be accessible. Accessible walk needed to restrooms / activity area.	No
Lake Erie	Cove Point	4	2	4	15	1	Wood Duck (D) is the second most rented shelter in area. Combine some tables counted surrounding shelter when calculating necessary accessible table ratio under shelter. The existing grill is located along a walkways. Grill needs to be accessible.	No
Lake Erie	Cove Point	5	1	8	12	1	Muskrat (E) is the most rented picnic shelter in this area. Combine tables counted surrounding the shelter when calculating necessary accessible table ratio under shelter. The existing grill needs to be accessible.	No
Lake Erie	Great Wave	6	3	1	9	1	Count some of the tables with the shelter unit and increase the accessible table ratio under shelter. The existing grill needs to be accessible.	No
Lake Erie	Great Wave	7	4	8	9	0	Count all of the tables with the shelter unit and increase the accessible table ratio under shelter.	No
Lake Erie	Cove Point	8	3	3	6	0	Count some tables w/ shelter unit and increase ADA table ratio at shelter. Meet ratio requirements for ADA tables / grills. Add necessary access routes or locate along existing accessible routes. Two free picnic units recommended at each lot.	No
Lake Erie	Great Wave	9	4	14	99	19	Divide this large unit into two and make one of them accessible. Meet accessible table and grill ratio requirements. Locate the accessible tables and grill near the existing walk.	No
Lake Erie	Great Wave	10	5	10	16	4	Meet ratio requirements for accessible tables and grills. Add accessible walks as needed and connect to Great Wave walkways for restroom, pool, playground, and food bar access.	No
Lake Erie	Cove Point	11	4	5	7	2	Two accessible tables needed. Both grills need to be accessible. Locate accessible tables and grills along the existing walkways.	No

Lake Erie	Cove Point	12	5	24	17	4	Meet ratio requirements for accessible tables and grills. Add necessary accessible routes or locate along existing hike-bike trail.	No
Lake Erie	Cove Point	13	6	12	18	3	Divide this large area into two picnic units. Make one of them an accessible picnic unit. Meet ratio requirements for accessible tables and grills. Add necessary accessible routes as needed.	No
Lake Erie	Cove Point	14	7	25	8	2	Meet ratio requirements for accessible tables and grills. Add necessary accessible routes. Two free picnic areas recommended at each lot.	No
Lake Erie	Marina Point	15	1	2	6	0	Two of the tables are accessible. No work needed.	No
Lake Erie	Marina Point	16	2	3	5	0	Two accessible tables needed. One of the tables is an accessible table but lacks an accessible route to the table. Modify another table and construct access paths as needed.	No
Lake Erie	Shore Fishing	17	1	1	6	1	Two accessible tables needed. The existing grill needs to be accessible.	No
Lake Erie	Cove Point			1	5	1	Leave as is, won't be an accessible picnic unit.	No
Lake Erie	Marina Point			1	3	0	Leave as is, won't be an accessible picnic unit.	No
Lake Erie	Cove Point			2	9	2	Leave as is, won't be an accessible picnic unit.	No
Lake Erie	Great Wave			3	3	1	Leave as is, won't be an accessible picnic unit.	No
Lake Erie	Great Wave			4	8	1	Leave as is, won't be an accessible picnic unit.	No
Lake Erie	Great Wave			5	3	0	Leave as is, won't be an accessible picnic unit.	No
Lake Erie	Cove Point			6	4	1	Leave as is, won't be an accessible picnic unit.	No
Lake Erie	Great Wave			6	6	1	Leave as is, won't be an accessible picnic unit.	No
Lake Erie	Cove Point			7	20	5	Leave as is, won't be an accessible picnic unit.	No
Lake Erie	Great Wave			7	31	0	Leave as is, won't be an accessible picnic unit.	No
Lake Erie	Cove Point			9	6	1	Leave as is, won't be an accessible picnic unit.	No
Lake Erie	Cove Point			10	4	1	Leave as is, won't be an accessible picnic unit.	No
Lake Erie	Cove Point			11	4	1	Leave as is, won't be an accessible picnic unit.	No
Lake Erie	Great Wave			11	3	0	Leave as is, won't be an accessible picnic unit.	No
Lake Erie	Great Wave			13	4	1	Leave as is, won't be an accessible picnic unit.	No
Lake Erie	Cove Point			13	2	0	Leave as is, won't be an accessible picnic unit. Combine many of the water's edge units to reduce picnic unit count under 20.	No
Lake Erie	Cove Point			14	4	1	Leave as is, won't be an accessible picnic unit. Combine many of the water's edge units to reduce picnic unit count under 20.	No
Lake Erie	Cove Point			15	0	1	Leave as is, won't be an accessible picnic unit. Combine many of the water's edge units to reduce picnic unit count under 20.	No
Lake Erie	Cove Point			16	4	1	Leave as is, won't be an accessible picnic unit.	No
Lake Erie	Cove Point			17	4	1	Leave as is, won't be an accessible picnic unit.	No
Lake Erie	Cove Point			18	2	0	Leave as is, won't be an accessible picnic unit. Combine many of the water's edge units to reduce picnic unit count under 20.	No
Lake Erie	Cove Point			19	2	1	Leave as is, won't be an accessible picnic unit. Combine many of the water's edge units to reduce picnic unit count under 20.	No
Lake Erie	Cove Point			20	4	1	Leave as is, won't be an accessible picnic unit.	No
Lake Erie	Cove Point			21	0	1	Leave as is, won't be an accessible picnic unit. Combine many of the water's edge units to reduce picnic unit count under 20.	No

Lake Erie	Cove Point	22	0	1	Leave as is, won't be an accessible picnic unit. Combine many of the water's edge units to reduce picnic unit count under 20.	No
Lake Erie	Cove Point	23	4	1	Leave as is, won't be an accessible picnic unit. Combine many of the water's edge units to reduce picnic unit count under 20.	No
Lake Erie	Cove Point		1	0	Not a picnic unit. Count table with the shelter unit and increase the accessible table ratio under shelter.	No
Lake Erie	Great Wave		11	0	Not a picnic unit. Food Bar patio will be evaluated separately.	No
Lake Erie	Great Wave		14	0	Not a picnic unit. Food Bar will be evaluated separately. Moveable furniture inside appears to be accessible.	No
Lake Erie	Golf Course		3	0	Not a picnic unit. Golf Course will be evaluated separately. Tables don't match. There are matching tables at maintenance yard that need repair. Two accessible tables needed.	No
Lake Erie	Marina		2	0	Not a picnic unit. Marina facilities will be evaluated separately.	No
Lake Erie	Marina		5	1	Not a picnic unit. Marina facilities will be evaluated separately.	No
Lake Erie	Marina		4	0	Not a picnic unit. Marina facilities will be evaluated separately.	No
Lake Erie	Marina		1	0	Not a picnic unit. Marina facilities will be evaluated separately.	No
Lake Erie	Marina		1	0	Not a picnic unit. Marina facilities will be evaluated separately.	No
Lake Erie	Marina		1	0	Not a picnic unit. Marina facilities will be evaluated separately.	No
Lake Erie	Marina		1	0	Not a picnic unit. Marina facilities will be evaluated separately.	No
Lake Erie	Marina		29	0	Not a picnic unit. Marina facilities will be evaluated separately. Meet ratio requirements for accessible tables. Locate off existing walkway.	No
Lake Erie	Marina Overflow Lot		1	0	Not a picnic unit. Marina facilities will be evaluated separately. Relocate table closer to Marina Building / restrooms	No
Lake Erie	Marina Overflow Lot		4	0	Not a picnic unit. Marina facilities will be evaluated separately. Relocate tables closer to Marina Building / restrooms	No
Lake Erie	Cove Point		1	0	Not a picnic unit. Move table to a picnic unit.	No
Lake Erie	Marina Point		1	0	Not a picnic unit. Move table to a picnic unit.	No
Lake Erie	Marshlands Museum		1	0	Not a picnic unit. Patio area at the Marshlands Museum will be evaluated separately. An accessible table is needed.	No
Lake Erie	Cove Point		1	0	Not a picnic unit. Relocate table to a picnic unit.	No
Lake Erie	Great Wave		1	0	Not a picnic unit. Relocate table to a picnic unit.	No
Lake Erie	Great Wave		1	0	Not a picnic unit. Relocate table to a picnic unit.	No
Lake Erie	Boat, Canoe, & Kayak Launch		1	0	Not a picnic unit. Relocate table to a picnic unit. Benches only.	No

Lake Erie	Boat, Canoe, & Kayak Launch	1	0	Not a picnic unit. Remove table from island area and move to another picnic unit.	No
Lake Erie	Service Yard	2	0	Not a picnic unit. Tables match those at the Golf Course. Repair tables and move back to Golf Course.	No
Lake Erie	Boat, Canoe, & Kayak Launch	1	0	Not a picnic unit. The Boat Launch will be reviewed separately. A grant application has been submitted to make this area accessible. Two accessible tables and grills to be added.	No
Lake Erie	Boat, Canoe, & Kayak Launch	2	0	Not a picnic unit. The Boat Launch will be reviewed separately. Leave as is, won't be an accessible picnic unit.	No
Lake Erie	Boat, Canoe, & Kayak Launch	11	2	Not a picnic unit. The Boat Launch will be reviewed separately. Move one table to another picnic unit, 10 tables, max. Two accessible tables needed. Two accessible grills needed.	No
Lake Erie	Marshlands Museum	3	0	Not a picnic unit. The Marshlands Museum will be evaluated separately. Two of the existing tables need to be accessible and located in accessible locations.	No



## Picnic Unit Ranking Within Metropark

Metropark	Picnic Facility	Picnic Unit Ranking Within Metropark	Picnic Unit Ranking Within Picnic Facility	Picnic Unit Number Within Facility	Number of Tables	Number of Grills	Recommendations	Meets ADA Currently
Oakwoods	Nature Center	1	1	1	7	1	Two accessible tables needed. The grill needs to be accessible. Walks needed to the accessible tables and grill. An accessible route is also needed to the Oakwoods Nature Center restrooms.	No
Oakwoods	Cedar Knoll	2	1	4	3	1	Two accessible tables needed. Locate accessible tables along a new accessible route from the parking lot the vault latrines. The existing grill needs to be accessible.	No
Oakwoods	Cedar Knoll	3	2	5	2	0	Two accessible tables needed. Locate accessible tables along a new accessible route from the parking lot the vault latrines. Add an accessible grill so that there are two within the Cedar Knoll picnic facility.	No
Oakwoods	Equestrian Staging	4	1	1	4	1	Two accessible tables needed. The grill needs to be accessible. Accessible routes needed to the proposed accessible tables and grill and to the port-a-john across the road.	No
Oakwoods	Cedar Knoll			1	1	1	Leave as is, won't be an accessible picnic unit.	No
Oakwoods	Cedar Knoll			2	0	1	Leave as is, won't be an accessible picnic unit.	No
Oakwoods	Cedar Knoll			3	5	1	Leave as is, won't be an accessible picnic unit.	No
Oakwoods	Cedar Knoll			6	1	1	Remove picnic unit when parking lot is removed.	No
Oakwoods	Cedar Knoll			7	4	1	Remove picnic unit when parking lot is removed.	No
Oakwoods	Cedar Knoll			8	4	1	Remove picnic unit when parking lot is removed.	No
Oakwoods	Nature Center				2	0	Not a picnic unit. Both tables will be made accessible as part of a proposed grant project.	No
Oakwoods	Cedar Knoll				1	0	Not a picnic unit. This is the Motor City Canoe and Kayak Staging Area which will be evaluated separately.	No

## Picnic Unit Ranking Within Metropark

Metropark	Picnic Facility	Picnic Unit Ranking Within Metropark	Picnic Unit Ranking Within Picnic Facility	Picnic Unit Number Within Facility	Number of Tables	Number of Grills	Recommendations	Meets ADA Currently
Willow	Washago Pond	1	1	6	15	2	The Washago Pond Picnic Shelter (A) is the only rental shelter in the area. Count some tables surrounding shelter when calculating necessary accessible table ratio under shelter. Both grills need to be accessible.	No
Willow	Fox Meadows	2	2	6	16	2	Fox Meadows South Shelter (F) is the most rented shelter in area. Both grills need to be accessible. Both grills are located on pavement off a walkway. Access walk needed to Pool Activity Area.	No
Willow	Flint Woods	3	1	6	20	3	Flint Woods Picnic Shelter (C) is the only rental shelter in area. Combine some tables counted surrounding shelter when calculating necessary accessible table ratio under shelter. One of the grills is accessible. Two grills need to be accessible.	No
Willow	Pool Activity Center	4	1	2	15	2	The Pool Picnic Shelter (B) is the only rental shelter in the area. Count all tables surrounding shelter when calculating necessary accessible table ratio under shelter. Both grills need to be accessible. Access walk needed to pool area.	No
Willow	Fox Meadows	5	1	2	15	2	Fox Meadows North Picnic Shelter (G) is second most rented shelter in area. Count tables surrounding shelter when calculating necessary accessible table ratio under shelter. Two accessible grills needed. Walk needed to closest restroom building.	No
Willow	Chestnut	6	1	11	11	3	The Chestnut North Picnic Shelter (D) is the second most rented shelter in this area. Count all tables surrounding shelter when calculating necessary accessible table ratio under shelter. Two of the three grills need to be accessible.	No
Willow	Big Bend	7	1	9	11	1	The Big Bend Picnic Shelter (H) is the only rental shelter in area. Count all tables surrounding shelter when calculating necessary accessible table ratio under shelter. The grill needs to be accessible. Access walk needed to restroom building.	No
Willow	Chestnut	8	2	12	10	1	The Chestnut South Picnic Shelter (E) is the second most rented shelter in area. Count some tables surrounding shelter when calculating necessary accessible table ratio under shelter. Accessible grill needed. Access walk needed to restrooms.	No
Willow	Washago Pond	9	2	4	32	1	Count some tables w/ shelter unit and increase ADA table ratio under shelter. Meet ratio requirements for ADA tables. The existing grill needs to be accessible.	No
Willow	Fox Meadows	10	4	1	8	0	Count all of the tables as part of the shelter unit and increase accessible table ratio under shelter. An access walk is needed to the closest restroom building. Recommend extending the access walk to hike-bike trail.	No

Willow	Chestnut	11	3	5	7	0	Count some of the tables as part of the shelter unit and increase accessible table ratio under shelter.	No
Willow	Chestnut	12	4	10	6	0	Count all tables as part of the shelter unit and increase accessible table ratio under shelter.	No
Willow	Chestnut	13	5	6	14	2	Count some of the tables as part of the shelter unit and increase accessible table ratio under shelter. Locate 2 accessible tables and grills near the river with a new walk to them.	No
Willow	Big Bend	14	2	8	12	0	Count all tables as part of the shelter unit and increase accessible table ratio under shelter. Access walk needed to the closest restroom building. There has been discussion about removing the shelter and parking lot in the future.	No
Willow	Pool Activity Center	15	2	1	3	1	Two accessible tables needed. The grill needs to be accessible. A new walk is needed connecting the accessible table and grill to the Activity Center area.	No
Willow	Pool Activity Center	16	3	3	4	0	Two accessible tables needed. Staff has started work on the development plan but it had not been completed at the time of this survey. Several accessible units to be constructed.	No
Willow	Washago Pond	17	3	5	7	1	Two accessible tables needed. One accessible grill needed. Locate the accessible tables and grill off the existing paths.	No
Willow	Washago Pond	18	4	1	3	1	Relocate this picnic unit east of the parking lot to improve access to the restrooms and trail. Locate off an existing walk.	No
Willow	Elder Creek	19	1	4	30	2	Six accessible tables needed. Both grills need to be accessible. Locate accessible tables and grills off the existing walk to the restroom building and off of additional walkways as needed.	No
Willow	Indian Ridge	20	1	1	1	1	Combine all picnic units. Remove one table, ten tables max when combined. Two accessible tables and grills needed when combined. Lot reconfiguration proposed. Locate accessible tables and grills off existing and proposed walks.	No
Willow	Indian Ridge	21	2	3	3	2	Combine all picnic units. Remove one table, ten tables max when combined. Two accessible tables and grills needed when combined. Lot reconfiguration proposed. Locate accessible tables and grills off existing and proposed walks.	No
Willow	Indian Ridge	22	3	6	2	1	Combine all picnic units. Remove one table, ten tables max when combined. Two accessible tables and grills needed when combined. Lot reconfiguration proposed. Locate accessible tables and grills off existing and proposed walks.	No
Willow	Indian Ridge	23	4	2	2	1	Combine all picnic units. Remove one table, ten tables max when combined. Two accessible tables and grills needed when combined. Lot reconfiguration proposed. Locate accessible tables and grills off existing and proposed walks.	No
Willow	Indian Ridge	24	5	4	2	1	Combine all picnic units. Remove one table, ten tables max when combined. Two accessible tables and grills needed when combined. Lot reconfiguration proposed. Locate accessible tables and grills off existing and proposed walks.	No

Willow	Indian Ridge	25	6	5	1	1	Combine all picnic units. Remove one table, ten tables max when combined. Two accessible tables and grills needed when combined. Lot reconfiguration proposed. Locate accessible tables and grills off existing and proposed walks.	No
Willow	Flint Woods	26	2	10	36	2	Meet ratio requirements for tables and grills. Some of the accessible tables and grills can be located off the existing walk. Addition walk spurs will be needed for this large number of tables.	No
Willow	Acorn Knoll	27	1	3	2	0	Combine picnic units 1 and 2. Add two accessible tables. Recommend adding 2 accessible grills. Locate the accessible tables and grills off a new walk connecting the parking lot, vault latrines, and play area. Provide access to hike-bike trail.	No
Willow	Acorn Knoll	28	2	4	2	0	Combine picnic units 1 and 2. Add two accessible tables. Recommend adding 2 accessible grills. Locate the accessible tables and grills off a new walk connecting the parking lot, vault latrines, and play area. Provide access to hike-bike trail.	No
Willow	Elder Creek	29	2	3	3	1	Combine picnic units 2 and 3. Limit tables to 10 max. Two accessible tables needed. Add a second grill and make both accessible. Locate the accessible tables and grills off the walk to the restroom building.	No
Willow	Elder Creek	30	3	2	10	0	Combine picnic units 2 and 3. Limit tables to 10 max. Two accessible tables needed. Add a second grill and make both accessible. Locate the accessible tables and grills off the walk to the restroom building.	No
Willow	Flint Woods	31	3	9	10	1	Two accessible tables needed. The grill needs to be accessible.	No
Willow	Fox Meadows	32	3	4	4	1	Two accessible tables needed. The grill needs to be accessible. Locate the accessible tables and grill off the access walk to the Pool Activity Area.	No
Willow	Washago Pond	33	5	11	1	1	The table and grill need to be accessible. An accessible walk is needed connecting the parking lot to the hike-bike trail. Locate the table and grill off one of these walks so there is access to restrooms from the trail.	No
Willow	Big Bend	34	3	7	5	1	Combine picnic units 6 and 7. Ten tables max. Two accessible tables and grills needed. Locate off the existing path and hike-bike trail.	No
Willow	Big Bend	35	4	6	4	1	Combine picnic units 6 and 7. Ten tables max. Two accessible tables and grills needed. Locate off the existing path and hike-bike trail.	No
Willow	Flint Woods	36	4	12	3	1	Two accessible tables needed. The grill needs to be accessible. Locate off the existing walk to the restroom building.	No
Willow	Acorn Knoll	37	3	5	3	2	Two accessible tables and grills needed. Locate accessible tables and grills of the existing connector path. Access walk needed to the vault latrines.	No
Willow	Fox Meadows	38	5	3	4	2	Two accessible tables and grills needed. Locate the accessible tables and grills off the access walk to the Pool Activity Area.	No

Willow	Big Bend	39	5	13	3	1	Two accessible tables needed. The grill needs to be accessible.	No
Willow	Chestnut	40	6	2	11	0	Remove one table, ten tables max. Two accessible tables will be needed after removal. Add two accessible grills. Locate accessible tables and grills off the existing walk.	No
Willow	Chestnut	41	7	7	5	3	Combine picnic units 7 and 8. Two accessible tables and grills needed. Access walk needed to restroom building. Locate accessible tables and grills off the proposed walk from the nearby shelter to the restroom building.	No
Willow	Chestnut	42	8	8	2	1	Combine picnic units 7 and 8. Two accessible tables and grills needed. Access walk needed to restroom building. Locate accessible tables and grills off the proposed walk from the nearby shelter to the restroom building.	No
Willow	Big Bend	43	7	2	4	1	Combine picnic units 1 and 2. Two accessible tables and one accessible grill needed when combined. Locate the accessible tables and grill off a new walk connecting the parking lot to the hike-bike trail.	No
Willow	Big Bend	44	8	1	1	0	Combine picnic units 1 and 2. Two accessible tables and one accessible grill needed when combined. Locate the accessible tables and grill off a new walk connecting the parking lot to the hike-bike trail.	No
Willow	Big Bend	45	6	14	2	2	Two accessible tables and grills needed. Access walk needed connecting this area to the parking lot, restroom building, and hike-bike trail.	No
Willow	Big Bend	46	9	11	3	1	Two accessible tables needed. The grill needs to be accessible.	No
Willow	Acorn Knoll			1	1	1	Leave as is, won't be an accessible picnic unit.	No
Willow	Chestnut			1	5	1	Leave as is, won't be an accessible picnic unit.	No
Willow	Elder Creek			1	6	2	Leave as is, won't be an accessible picnic unit.	No
Willow	Flint Woods			1	4	1	Leave as is, won't be an accessible picnic unit.	No
Willow	Acorn Knoll			2	3	1	Leave as is, won't be an accessible picnic unit.	No
Willow	Flint Woods			2	2	1	Leave as is, won't be an accessible picnic unit.	No
Willow	Washago Pond			2	2	0	Leave as is, won't be an accessible picnic unit.	No
Willow	Big Bend			3	1	1	Leave as is, won't be an accessible picnic unit.	No
Willow	Chestnut			3	9	1	Leave as is, won't be an accessible picnic unit.	No
Willow	Flint Woods			3	6	1	Leave as is, won't be an accessible picnic unit.	No
Willow	Washago Pond			3	2	0	Leave as is, won't be an accessible picnic unit.	No
Willow	Big Bend			4	2	0	Leave as is, won't be an accessible picnic unit.	No
Willow	Chestnut			4	10	1	Leave as is, won't be an accessible picnic unit.	No
Willow	Flint Woods			4	6	1	Leave as is, won't be an accessible picnic unit.	No
Willow	Pool Activity Center			4	3	0	Leave as is, won't be an accessible picnic unit. Tables are located on pavement but not accessible.	No
Willow	Fox Meadows			5	2	0	Count both tables as part of the shelter unit and increase accessible table ratio under shelter.	No
Willow	Big Bend			5	1	1	Leave as is, won't be an accessible picnic unit.	No
Willow	Elder Creek			5	4	1	Leave as is, won't be an accessible picnic unit.	No
Willow	Flint Woods			5	42	0	Leave as is, won't be an accessible picnic unit.	No

Willow	Acorn Knoll	6	3	3	Leave as is, won't be an accessible picnic unit.	No
Willow	Elder Creek	6	3	2	Leave as is, won't be an accessible picnic unit.	No
Willow	Acorn Knoll	7	3	1	Leave as is, won't be an accessible picnic unit.	No
Willow	Flint Woods	7	19	3	Leave as is, won't be an accessible picnic unit.	No
Willow	Washago Pond	7	8	0	Leave as is, won't be an accessible picnic unit.	No
Willow	Flint Woods	8	6	4	Leave as is, won't be an accessible picnic unit.	No
Willow	Washago Pond	8	3	0	Leave as is, won't be an accessible picnic unit.	No
Willow	Chestnut	9	3	1	Leave as is, won't be an accessible picnic unit.	No
Willow	Washago Pond	9	2	1	Leave as is, won't be an accessible picnic unit.	No
Willow	Big Bend	10	3	1	Leave as is, won't be an accessible picnic unit.	No
Willow	Washago Pond	10	5	0	Leave as is, won't be an accessible picnic unit.	No
Willow	Flint Woods	11	4	1	Leave as is, won't be an accessible picnic unit.	No
Willow	Big Bend	12	2	2	Leave as is, won't be an accessible picnic unit.	No
Willow	Washago Pond	12	2	1	Leave as is, won't be an accessible picnic unit.	No
Willow	Flint Woods	13	4	1	Leave as is, won't be an accessible picnic unit.	No
Willow	Washago Pond	13	3	0	Leave as is, won't be an accessible picnic unit.	No
Willow	Flint Woods	14	3	1	Leave as is, won't be an accessible picnic unit.	No
Willow	Washago Pond	14	3	1	Leave as is, won't be an accessible picnic unit.	No
Willow	Big Bend	15	3	1	Leave as is, won't be an accessible picnic unit.	No
Willow	Big Bend	16	1	1	Leave as is, won't be an accessible picnic unit.	No
Willow	Big Bend	17	6	1	Leave as is, won't be an accessible picnic unit.	No
Willow	Big Bend	18	4	1	Leave as is, won't be an accessible picnic unit.	No
Willow	Pool Activity Center		1	0	Not a picnic unit at the moment. Develop accessible picnic units around pool per the redevelopment plan. Several accessible units to be constructed.	No
Willow	Pool Activity Center		1	0	Not a picnic unit at the moment. Develop accessible picnic units around pool per the redevelopment plan. Several accessible units to be constructed.	No
Willow	Pool Activity Center		1	0	Not a picnic unit. Count table with the shelter unit and increase the accessible table ratio under the shelter.	No
Willow	Pool Activity Center		2	0	Not a picnic unit. Count tables with the shelter unit and increase the accessible table ratio under the shelter.	No
Willow	Service Yard		0	2	Not a picnic unit. Grills are used by Metropark staff.	No
Willow	Elder Creek		1	0	Not a picnic unit. Move table to a picnic unit.	No
Willow	Flint Woods		1	1	Not a picnic unit. Recommend moving the table and grill to a picnic unit.	No
Willow	Elder Creek		1	1	Not a picnic unit. Relocate table and grill to a picnic unit.	No
Willow	Big Bend		1	0	Not a picnic unit. Relocate table to a picnic unit.	No
Willow	Chestnut		1	0	Not a picnic unit. Relocate table to a picnic unit.	No
Willow	Chestnut		1	0	Not a picnic unit. Relocate table to a picnic unit.	No
Willow	Elder Creek		1	0	Not a picnic unit. Relocate table to a picnic unit.	No
Willow	Elder Creek		1	0	Not a picnic unit. Relocate table to a picnic unit.	No
Willow	Fox Meadows		1	0	Not a picnic unit. Relocate table to a picnic unit.	No
Willow	Pool Activity Center		1	0	Not a picnic unit. Relocate table to a picnic unit.	No
Willow	Washago Pond		1	0	Not a picnic unit. Relocate table to a picnic unit.	No
Willow	Washago Pond		1	0	Not a picnic unit. Relocate table to a picnic unit.	No
Willow	Washago Pond		1	0	Not a picnic unit. Relocate table to a picnic unit.	No

Willow	Washago Pond	1	0	Not a picnic unit. Relocate table to a picnic unit.	No
Willow	Washago Pond	1	0	Not a picnic unit. Relocate table to a picnic unit.	No
Willow	Fox Meadows	2	0	Not a picnic unit. Relocate tables to the south shelter unit and count tables when calculating necessary accessible table ratio under shelter.	No
Willow	Chestnut	24	0	Not a picnic unit. Spectator / Team area for cross country running events. Accessible team and spectator seating areas needed. Combine all 3 areas. Eight accessible tables needed. Locate tables off the existing walks.	No
Willow	Chestnut	14	0	Not a picnic unit. Spectator area for cross country running events. Accessible team and spectator seating areas needed. Combine all 3 areas. Eight accessible tables needed. Locate tables off the existing walks.	No
Willow	Chestnut	40	1	Not a picnic unit. Spectator area for cross country running events. Accessible team and spectator seating areas needed. Combine all 3 areas. Eight accessible tables needed. Locate tables off the existing walks. Relocate grill to a picnic unit.	No
Willow	Service Yard	1	0	Not a picnic unit. Table is used by Metropark staff.	No
Willow	Service Yard	1	0	Not a picnic unit. Table is used by Metropark staff.	No
Willow	Service Yard	7	0	Not a picnic unit. Tables are stored for repair or disposal.	No
Willow	Service Yard	45	0	Not a picnic unit. Tables are stored for repair or disposal.	No
Willow	Service Yard	2	0	Not a picnic unit. Tables are used to hold up the Voyageur Canoe.	No
Willow	Washago Pond	10	0	Not a picnic unit. The Boat Rental Building will be evaluated separately. Tables and chairs are moveable and appear to meet accessibility standards.	No
Willow	Washago Pond	2	0	Not a picnic unit. The Boat Rental Building will be evaluated separately. Two accessible tables needed.	No
Willow	Disc Golf Course	2	1	Not a picnic unit. The Disc Golf Course will be evaluated separately. An accessible table and grill are needed. An access path will be needed from the parking lot.	No
Willow	Pool Activity Center	14	0	Not a picnic unit. The Food Bar will be evaluated separately. Tables and chairs are moveable and appear to meet accessibility requirements.	No
Willow	Golf Course	1	0	Not a picnic unit. The Golf Course will be evaluated separately. An accessible table needed. An accessible access route is needed from the Starter Building to the picnic table.	No
Willow	Golf Course	23	0	Not a picnic unit. The Golf Course will be evaluated separately. Meet table accessible ratio requirements. Recommend that the table styles match. There are three styles currently.	No
Willow	Golf Course	3	0	Not a picnic unit. The Golf Course will be evaluated separately. Two accessible tables needed at the "turn" area. Recommend that the table styles match. Matching tables available at the Starter Building Patio.	No

## Picnic Unit Ranking Within Metropark

Metropark	Picnic Facility	Picnic Unit Ranking Within Metropark	Picnic Unit Ranking Within Picnic Facility	Picnic Unit Number Within Facility	Number of Tables	Number of Grills	Recommendations	Meets ADA Currently
Lower Huron	Ellwoods	1	1	5	15	2	Ellwoods West Shelter (F) is the most rented shelter in area. Combine some tables counted surrounding shelter in picnic units 4 and 6 when calculating necessary accessible table ratio under shelter. The two existing grills need to be accessible.	No
Lower Huron	Foxwoods	2	1	3	20	2	Foxwoods Picnic Shelter (I) is the only rental shelter in this area. Meet ratio requirements for accessible tables under shelter. Both grills need to be accessible.	No
Lower Huron	Hawthorn Glade	3	1	2	24	2	The Hawthorn Glade North Picnic Shelter (D) is the most rented shelter in this area. Both grills need to be accessible. An accessible walk is needed to the restroom building and Turtle Cove.	No
Lower Huron	Ellwoods	4	2	10	9	2	Ellwoods East Shelter (G) is the second most rented shelter in this area. The two existing grills need to be accessible. Accessible routes needed to playground, restroom, and Turtle Cove.	No
Lower Huron	Woods Creek	5	1	5	27	2	Woods Creek South Shelter (C) is the most rented shelter in this area. Meet ratio requirements for accessible tables under shelter. The two existing grills need to be accessible, both are located on pavement along an accessible route.	No
Lower Huron	Tulip Tree	6	1	2	14	1	Tulip Tree Picnic Shelter (A) is only rental shelter in area. Count some tables surrounding shelter when calculating necessary accessible table ratio under shelter. The grill needs to be accessible. Access walk needed to restroom building.	No
Lower Huron	Hawthorn Glade	7	2	6	23	2	The Hawthorn Glade South Picnic Shelter (E) is the second most rented shelter in this area. Both grills need to be accessible. An accessible walk is needed to the shelter and to the restroom building and Turtle Cove.	No
Lower Huron	Sycamore Bend	8	1	3	15	0	Sycamore Bend Picnic Shelter (H) is only rental shelter in area. Combine tables counted surrounding shelter in picnic units 4 and 5 when calculating necessary accessible table ratio under shelter. An accessible grill is needed close to shelter.	No
Lower Huron	Woods Creek	9	2	6	8	2	Woods Creek North Shelter (B) is the second most rented shelter in this area. Two accessible tables needed. Both grills need to be accessible.	No
Lower Huron	Ellwoods	10	4	4	18	6	Count some tables w/ shelter unit and increase ADA table ratio under shelter. Meet ratio requirements for ADA tables / grills. Add necessary accessible routes. Two existing tables were intended to meet ADA.	No
Lower Huron	Ellwoods	11	3	6	18	5	Count some tables w/ shelter unit and increase ADA table ratio under shelter. Meet ratio requirements for ADA tables / grills. Add necessary accessible routes.	No



Lower Huron	Woods Creek	12	3	2	19	6	Count some tables w/ shelter unit and increase ADA table ratio under shelter. Locate accessible tables and grills off the existing path. Has an accessible route to restrooms through parking lot.	No
Lower Huron	Tulip Tree	13	2	1	13	4	Count some tables w/ shelter unit and increase ADA table ratio under shelter.	No
Lower Huron	Sycamore Bend	14	2	4	0	2	Count grills as part of the shelter unit. Both grills need to be accessible and closer to the shelter.	No
Lower Huron	North Fishing Site	15	1	1	1	1	Combine picnic units 1 and 2. Two accessible tables needed. Two accessible grills needed. Will be updated as part of an awarded grant project.	No
Lower Huron	North Fishing Site	16	2	2	6	3	Combine with picnic unit 1.	No
Lower Huron	Turtle Cove	17	1	1	14	2	Meet ratio requirements for accessible tables. One of the tables is accessible. Both of the grills need to be accessible. Develop walkway to Ellwoods and located the accessible tables and grills along the walk.	No
Lower Huron	East Bend	18	1	1	10	2	Two accessible tables needed and two accessible grills needed. Locate off of existing path to fishing pier.	No
Lower Huron	Bob White	19	1	1	3	1	Two accessible tables needed. The grill needs to be accessible.	No
Lower Huron	Turtle Cove	20	2	2	5	1	Two accessible tables needed. One of the tables is located along a walk and is accessible. The grill needs to be accessible.	No
Lower Huron	Foxwoods	21	2	1	35	10	Divide area into two picnic units. Make the unit closest to the restroom building accessible. Meet ratio requirements for tables and grills. Recommend an accessible route across the park road to Turtle Cove.	No
Lower Huron	Sycamore Bend	22	3	2	4	1	Two accessible tables needed. The grill needs to be accessible. Locate the accessible tables and grill along the existing walk.	No
Lower Huron	East Bend	23	2	2	8	0	Two accessible tables needed. Locate off of existing path to restroom building.	No
Lower Huron	Tulip Tree	24	3	4	3	1	Two accessible tables needed. The grill needs to be accessible. Locate the accessible tables and grill along the existing walk or new walk proposed to the Tulip Tree shelter.	No
Lower Huron	South Fishing Site	25	1	2	1	1	Combine both units so there is only one picnic unit at this location. Two accessible tables and grills to be located along the existing path to the fishing pier.	No
Lower Huron	South Fishing Site	26	2	1	1	0	Combine both units so there is only one picnic unit at this location. Two accessible tables and grills to be located along the existing path to the fishing pier.	No
Lower Huron	Hawthorn Glade	27	3	3	11	3	Relocate one table to another picnic unit. Reduce table count to 10 max. Two accessible tables and grills are needed after relocating table. An accessible walk will be needed to this area extending to the restroom building and on to Turtle Cove.	No

Lower Huron	Foxwoods	28	3	2	5	1	Two accessible tables needed. The grill needs to be accessible. Locate tables and grills off existing walks.	No
Lower Huron	Tulip Tree	29	4	5	8	2	Two accessible tables needed. Both grills need to be accessible. Locate accessible tables and grills along the existing walk and hike-bike trail.	No
Lower Huron	Sycamore Bend	30	4	5	6	2	Two accessible tables and grills needed. Locate the accessible grills and tables along a new walk that extends to the restroom building.	No
Lower Huron	Ellwoods	31	5	11	9	2	Two accessible tables needed. Both grills need to be accessible.. Locate the accessible tables and grills along a new accessible route connecting the parking lot, playground, restroom building, and Turtle Cove.	No
Lower Huron	Ellwoods	32	6	12	9	3	Two accessible tables needed. Two accessible grills needed. Locate the accessible tables and grills along a new accessible route connecting the parking lot, playground, restroom building, and Turtle Cove.	No
Lower Huron	Hawthorn Glade	33	4	4	6	2	Two accessible tables and grills needed. Locate off the proposed walk connecting the parking lot, shelter, restroom building, and Turtle Cove.	No
Lower Huron	Woods Creek	34	4	7	10	2	Two accessible tables needed. Both grills need to be accessible. Access walks needed connecting parking lot, picnic tables / grills, and restroom building.	No
Lower Huron	Ellwoods			1	6	1	Leave as is, won't be an accessible picnic unit.	No
Lower Huron	Hawthorn Glade			1	2	1	Leave as is, won't be an accessible picnic unit.	No
Lower Huron	Sycamore Bend			1	4	1	Leave as is, won't be an accessible picnic unit.	No
Lower Huron	Woods Creek			1	3	1	Leave as is, won't be an accessible picnic unit.	No
Lower Huron	Ellwoods			2	9	3	Leave as is, won't be an accessible picnic unit.	No
Lower Huron	Ellwoods			3	6	2	Leave as is, won't be an accessible picnic unit.	No
Lower Huron	Tulip Tree			3	10	3	Leave as is, won't be an accessible picnic unit.	No
Lower Huron	Turtle Cove			3	4	0	Leave as is, won't be an accessible picnic unit.	No
Lower Huron	Woods Creek			3	9	3	Leave as is, won't be an accessible picnic unit.	No
Lower Huron	Foxwoods			4	4	1	Leave as is, won't be an accessible picnic unit.	No
Lower Huron	Woods Creek			4	5	2	Not a picnic unit. Relocate tables and grills to another picnic unit outside the parking lot island.	No
Lower Huron	Foxwoods			5	4	1	Leave as is, won't be an accessible picnic unit.	No
Lower Huron	Hawthorn Glade			5	3	1	Leave as is, won't be an accessible picnic unit.	No
Lower Huron	Tulip Tree			6	2	1	Leave as is, won't be an accessible picnic unit.	No
Lower Huron	Ellwoods			7	21	7	Leave as is, won't be an accessible picnic unit.	No
Lower Huron	Tulip Tree			7	2	2	Leave as is, won't be an accessible picnic unit.	No
Lower Huron	Ellwoods			8	27	8	Leave as is, won't be an accessible picnic unit.	No
Lower Huron	Woods Creek			8	3	0	Leave as is, won't be an accessible picnic unit.	No
Lower Huron	Ellwoods			9	24	4	Leave as is, won't be an accessible picnic unit.	No
Lower Huron	Ellwoods				1	0	Not a picnic unit.	No
Lower Huron	Sycamore Bend				1	0	Not a picnic unit. Count table as part of the shelter unit and increase accessible table ratio under shelter.	No

Lower Huron	Turtle Cove	21	0	Not a picnic unit. Food Bar area at Turtle Cove Family Aquatic Center will be evaluated separately. Meet ratio requirements for accessible tables.	No
Lower Huron	Turtle Cove	4	0	Not a picnic unit. Food Bar area outside Turtle Cove Family Aquatic Center will be evaluated separately. Two accessible tables needed.	No
Lower Huron	Walnut Grove Campground	1	0	Not a picnic unit. Relocate table to a campsite or another picnic unit. Table may have been moved by campers.	No
Lower Huron	Tulip Tree	1	0	Not a picnic unit. Relocate table to a picnic unit.	No
Lower Huron	Turtle Cove	1	0	Not a picnic unit. Relocate table to a picnic unit.	No
Lower Huron	Woods Creek	1	0	Not a picnic unit. Relocate table to a picnic unit.	No
Lower Huron	Turtle Cove	12	4	Not a picnic unit. Rental areas at Turtle Cove Family Aquatic Center will be evaluated separately. Three tables and one grill are located at each rental area. Two tables and the grill in each unit need to be accessible.	No
Lower Huron	Walnut Grove Campground	3	0	Not a picnic unit. The campground and campground playground will be evaluated separately. Two accessible tables needed. Accessible walk needed to playground and nearby restroom building.	No
Lower Huron	Walnut Grove Campground	6	2	Not a picnic unit. The campground will be evaluated separately. Two accessible tables needed. Both grills need to be accessible.	No
Lower Huron	Turtle Cove	4	0	Not a picnic unit. Turtle Cove Family Aquatic Center will be evaluated separately. Birthday party rental shelter at Turtle Cove. Two accessible tables needed.	No

## Picnic Unit Ranking Within Metropark

Metropark	Picnic Facility	Picnic Unit Ranking Within Metropark	Picnic Unit Ranking Within Picnic Facility	Picnic Unit Number Within Facility	Number of Tables	Number of Grills	Recommendations	Meets ADA Currently
Delhi	East Delhi	1	1	6	12	0	The West Picnic Shelter (A) is the only picnic shelter in the area. Count some tables surrounding shelter when calculating necessary accessible table ratio under shelter. An accessible grill is needed and should be located closer to shelter.	No
Delhi	East Delhi	2	2	5	24	2	Count some tables w/ shelter unit and increase ADA table ratio under shelter. The remaining tables and grills can remain as is, won't be an accessible picnic area.	No
Delhi	East Delhi	3	3	2	4	2	Combine picnic units 2 and 3. Two accessible tables and grills needed when combined. Locate close to playground with connected access to restrooms and parking.	No
Delhi	East Delhi	4	4	3	2	0	Combine picnic units 2 and 3. Two accessible tables and grills needed when combined. Locate close to playground with connected access to restrooms and parking.	No
Delhi	East Delhi	5	5	1	6	2	Two accessible tables and grills needed. Locate off the proposed hike-bike trail that is being planned.	No
Delhi	East Delhi	6	6	8	2	1	Two accessible tables needed. The grill needs to be accessible. This unit was added because of the baseball field.	No
Delhi	West Delhi	7	1	1	1	2	Combine both units at West Delhi. Two accessible tables and two accessible grills needed when combined. Locate off the proposed hike-bike trail that is being planned. Accessible route needed to vault latrines.	No
Delhi	West Delhi	8	2	2	3	2	Combine both units at West Delhi. Two accessible tables and two accessible grills needed when combined. Locate off the proposed hike-bike trail that is being planned. Accessible route needed to vault latrines.	No
Delhi	Canoe/ Kayak Livery	9		1	2	0	Two accessible tables needed. Locate off the proposed hike-bike trail that is being planned.	No
Delhi	East Delhi			4	4	1	Leave as is, won't be an accessible picnic unit.	No
Delhi	East Delhi			7	6	4	Leave as is, won't be an accessible picnic unit.	No
Delhi	Canoe/ Kayak Livery				2	0	Not a picnic unit. Canoe Livery will be evaluated separately.	No
Delhi	Canoe/ Kayak Livery				1	0	Not a picnic unit. Canoe Livery will be evaluated separately.	No
Delhi	Canoe/ Kayak Livery				4	0	Not a picnic unit. Canoe Livery will be evaluated separately.	No

## Picnic Unit Ranking Within Metropark

Metropark	Picnic Facility	Picnic Unit Ranking Within Metropark	Picnic Unit Ranking Within Picnic Facility	Picnic Unit Number Within Facility	Number of Tables	Number of Grills	Recommendations	Meets ADA Currently
Dexter-Huron	Dexter-Huron East	1	1	2	12	0	The Central Picnic Shelter (B) is the most rented shelter on this side of the park. Count some of the tables from picnic unit 7 when calculating necessary accessible table ratio under shelter. An accessible grill is needed close to the shelter.	No
Dexter-Huron	Dexter-Huron East	2	2	5	16	0	The East Picnic Shelter (C) is the second most rented shelter on this side of the park. An access walk is needed to the shelter. An accessible grill is needed close to the shelter.	No
Dexter-Huron	Dexter-Huron West	3	1	5	6	0	The West Picnic Shelter (A) is the most rented shelter on this side of park. Count all tables from unit 4 when calculating necessary accessible table ratio under shelter. Two long tables were counted as 6. Accessible grill needed close to shelter.	No
Dexter-Huron	Dexter-Huron East	4	3	1	7	5	Count some tables w/ shelter unit and increase ADA table ratio under shelter. Two accessible tables and grills needed. A Natural Rivers Permit will be required.	No
Dexter-Huron	Dexter-Huron West	5	2	4	3	1	Count with picnic shelter unit. An accessible grill is needed. Grill was not counted with shelter because it was too far away.	No
Dexter-Huron	Dexter-Huron West	6	3	3	6	3	Two accessible tables and grills needed. Locate off the hike-bike trail. Natural Rivers Permit required.	No
Dexter-Huron	Dexter-Huron West	7	4	1	7	3	Two accessible tables and grills needed. Locate off the new walk (Iron Belle Trail Grant) to be constructed from the west parking lot. A Natural Rivers Permit will be required.	No
Dexter-Huron	Dexter-Huron East	8	4	3	6	2	Two accessible tables and grills needed. Locate off new walk to be constructed to the East Shelter. Natural Rivers permit will be required.	No
Dexter-Huron	Dexter-Huron West			2	5	3	Leave as is, won't be an accessible picnic unit.	No
Dexter-Huron	Dexter-Huron East			4	3	1	Leave as is, won't be an accessible picnic unit.	No
Dexter-Huron	Dexter-Huron West			6	0	1	Leave as is, won't be an accessible picnic unit. Recommend moving grill further from restroom building or removing grill completely.	No
Dexter-Huron	Dexter-Huron West			7	3	2	Leave as is, won't be an accessible picnic unit.	No
Dexter-Huron	Dexter-Huron East				0	2	Not a picnic unit. Grills were too far from shelter to count with it. Relocate closer to shelter.	No
Dexter-Huron	Dexter-Huron East				1	0	Not a picnic unit. Relocate table to a picnic unit.	No

## Picnic Unit Ranking Within Metropark

Metropark	Picnic Facility	Picnic Unit Ranking Within Metropark	Picnic Unit Ranking Within Picnic Facility	Picnic Unit Number Within Facility	Number of Tables	Number of Grills	Recommendations	Meets ADA Currently
Hudson Mills	Activity Center	1	1	7	22	0	The Activity Center Picnic Shelter (B) is the only shelter in this area. Count some of the tables from picnic unit 8 when calculating necessary accessible table ratio under shelter. Accessible walk needed to shelter.	No
Hudson Mills	River Grove	2	1	11	31	2	The River Grove Picnic Shelter (A) is the only shelter in this area.	No
Hudson Mills	Pine View	3	1	4	18	2	The Pine View Picnic Shelter (C) is the only shelter in the area. Meet the accessible table ratio. Both grills need to be accessible. An accessible path is needed to the shelter and to the vault latrines.	No
Hudson Mills	Activity Center	4	2	6	41	3	Count some tables w/ shelter unit and increase ADA table ratio under shelter. Many tables had been moved here for a large event. Recommend 7 accessible tables and 2 accessible grills. Locate off existing walks and a new walk to the shelter.	No
Hudson Mills	Activity Center	5	3	3	9	0	The Activity Center Patio area is being counted as a picnic unit. Two accessible tables needed.	No
Hudson Mills	Rapids View	6	1	2	4	2	Combine picnic units 1, 2, and 3. Two accessible tables and grills will be needed when combined. Ten tables maximum. This will be addressed as part of a grant project received.	No
Hudson Mills	Rapids View	7	2	3	0	1	Combine picnic units 1, 2, and 3. Two accessible tables and grills will be needed when combined. Ten tables maximum. This will be addressed as part of a grant project received.	No
Hudson Mills	Rapids View	8	3	1	5	1	Combine picnic units 1, 2, and 3. Two accessible tables and grills will be needed when combined. Ten tables maximum. This will be addressed as part of a grant project received.	No
Hudson Mills	River Grove	9	2	9	15	4	Three accessible tables needed. Two accessible grills needed. Locate accessible grills and tables along the existing walk.	No
Hudson Mills	Activity Center	10	4	4	9	0	Two accessible tables needed. Locate off the walk to the existing walk to the playground.	No
Hudson Mills	River Grove	11	3	8	12	2	Move two tables to another picnic unit. Reduce tables in area to 10 max. Two accessible tables and grills needed after relocating other tables.	No
Hudson Mills	Pine View	12	2	3	17	3	Relocate two tables to another picnic unit. Three accessible tables needed after table removals. Two accessible grills needed. Locate accessible tables and grills off a new walk to the shelter.	No
Hudson Mills	Pine View	13	3	1	5	2	Two accessible tables and grills needed. Locate accessible tables and grills off a new walk to the hike-bike trail or off the hike-bike trail.	No
Hudson Mills	Oak Meadows	14	1	1	7	2	Combine picnic 1 & 2. Two accessible tables and grills needed when combined. Accessible walk needed to restrooms.	No

Hudson Mills	Oak Meadows	15	2	2	1	2	Combine picnic 1 & 2. Two accessible tables and grills needed when combined. Accessible walk needed to restrooms.	No
Hudson Mills	River Grove	16	4	1	0	2	Combine picnic units 1, 2, 3, and 4. Remove three tables. Two accessible tables needed when combined. Two accessible grills needed when combined.	No
Hudson Mills	River Grove	17	5	2	4	1	Combine picnic units 1, 2, 3, and 4. Remove three tables. Two accessible tables needed when combined. Two accessible grills needed when combined.	No
Hudson Mills	River Grove	18	6	3	3	1	Combine picnic units 1, 2, 3, and 4. Remove three tables. Two accessible tables needed when combined. Two accessible grills needed when combined.	No
Hudson Mills	River Grove	19	7	4	6	0	Combine picnic units 1, 2, 3, and 4. Remove three tables. Two accessible tables needed when combined. Two accessible grills needed when combined.	No
Hudson Mills	Activity Center			1	2	0	Leave as is, won't be an accessible picnic unit.	No
Hudson Mills	Activity Center			2	4	1	Leave as is, won't be an accessible picnic unit.	No
Hudson Mills	Pine View			2	2	1	Leave as is, won't be an accessible picnic unit.	No
Hudson Mills	Activity Center			5	8	0	Leave as is, won't be an accessible picnic unit.	No
Hudson Mills	River Grove			5	2	1	Leave as is, won't be an accessible picnic unit.	No
Hudson Mills	River Grove			6	2	0	Leave as is, won't be an accessible picnic unit.	No
Hudson Mills	River Grove			7	10	3	Leave as is, won't be an accessible picnic unit.	No
Hudson Mills	Activity Center			8	4	1	Leave as is, won't be an accessible picnic unit.	No
Hudson Mills	River Grove			10	14	3	Leave as is, won't be an accessible picnic unit.	No
Hudson Mills	River Grove			12	3	1	Leave as is, won't be an accessible picnic unit.	No
Hudson Mills	Golf Course				7	0	Not a picnic unit. Golf Course Patio will be evaluated separately as part of the Golf Course Facility.	No
Hudson Mills	Activity Center				1	0	Not a picnic unit. Relocate table to a picnic unit.	No
Hudson Mills	Hike-Bike Trail				1	0	Not a picnic unit. Relocate table to a picnic unit.	No
Hudson Mills	Pine View				1	0	Not a picnic unit. Relocate table to a picnic unit.	No
Hudson Mills	Activity Center				2	0	Not a picnic unit. Relocate tables to a picnic unit.	No
Hudson Mills	Rapids View				2	0	Not a picnic unit. Relocate tables to a picnic unit.	No
Hudson Mills	Activity Center				12	0	Not a picnic unit. The Activity Center will be evaluated separately.	No

## Picnic Unit Ranking Within Metropark

Metropark	Picnic Facility	Picnic Unit Ranking Within Metropark	Picnic Unit Ranking Within Picnic Facility	Picnic Unit Number Within Facility	Number of Tables	Number of Grills	Recommendations	Meets ADA Currently
Huron Meadows	Sunset Ridge	1	1	2	10	1	The Sunset Ridge Picnic Shelter (A) is the only shelter in the area. The existing grill needs to be accessible.	No
Huron Meadows	Acorn Ridge	2	1	3	10	0	The Acorn Ridge Picnic Shelter (B) is the only shelter in area. Count some tables from picnic unit 2 when calculating necessary accessible table ratio under shelter. An accessible grill is needed close to shelter. Accessible walks needed.	No
Huron Meadows	Cedar Ridge	3	1	4	11	0	The Cedar Ridge Picnic Shelter (C) is the only shelter in the area. Count some tables from picnic unit 3 when calculating necessary accessible table ratio under shelter. An accessible grill is needed close to shelter.	No
Huron Meadows	Acorn Ridge	4	2	2	20	9	Count some tables w/ shelter unit and increase ADA table ratio under shelter. Divide picnic unit into 2 and make both units accessible with proper ratios. Locate accessible tables and grills off a new walk to the shelter and restroom building.	No
Huron Meadows	Cedar Ridge	5	2	3	3	3	Count all tables with shelter unit and increase ADA table ratio under shelter. Two accessible grills needed. One grill was too far from shelter and counted with this picnic unit.	No
Huron Meadows	Sunset Ridge	6	2	1	10	2	Two accessible tales and grills needed. Locate off existing walk to the fishing pier.	No
Huron Meadows	Sunset Ridge	7	3	4	2	0	Two accessible tables needed. Locate off walk to the playground and restroom building.	No
Huron Meadows	Cedar Ridge	8	3	7	2	1	Two accessible tables needed. One accessible grill needed. Locate along the existing walk to the shelter.	No
Huron Meadows	Cedar Ridge	9	4	6	1	0	Combine picnic units 5 and 6. Two accessible tables needed. Locate off the walk to the existing picnic shelter.	No
Huron Meadows	Cedar Ridge	10	5	5	1	0	Combine picnic units 5 and 6. Two accessible tables needed. Locate off the walk to the existing picnic shelter.	No
Huron Meadows	Acorn Ridge			1	4	3	Leave as is, won't be an accessible picnic unit.	No
Huron Meadows	Cedar Ridge			1	3	1	Leave as is, won't be an accessible picnic unit.	No
Huron Meadows	Cedar Ridge			2	3	1	Leave as is, won't be an accessible picnic unit.	No
Huron Meadows	Sunset Ridge			3	7	3	Leave as is, won't be an accessible picnic unit.	No
Huron Meadows	Sunset Ridge			5	0	0	Leave as is, won't be an accessible picnic unit.	No
Huron Meadows	Cedar Ridge				1	0	Not a picnic unit. Relocate table to a picnic unit.	No
Huron Meadows	Cedar Ridge				2	0	Not a picnic unit. Relocate tables to a picnic unit.	No
Huron Meadows	Golf Course				2	0	Not a picnic unit. The Golf Course Patio area will be evaluated as part of the Golf Course facility.	No



## Picnic Unit Ranking Within Metropark

Metropark	Picnic Facility	Picnic Unit Ranking Within Metropark	Picnic Unit Ranking Within Picnic Facility	Picnic Unit Number Within Facility	Number of Tables	Number of Grills	Recommendations	Meets ADA Currently
Kensington	Martindale Beach	1	1	5	22	2	The North Martindale Picnic Shelter is the most rented shelter in the park. Meet ratio requirements for accessible picnic tables under shelter. Both of the grills needed to be accessible. An accessible routes is needed to the beach area.	No
Kensington	East Boat Launch	2	1	5	7	1	The South Martindale Picnic Shelter (B) is the most rented shelter in this area. The grill needs to be accessible. An accessible walk is needed to the vault latrines and to Martindale Beach.	No
Kensington	East Boat Launch	3	2	3	13	1	The East Boat Launch Picnic Shelter (A) is the second most rented shelter in this area. Count some of the tables from unit 2 when calculating necessary accessible table ratio under shelter. The grill needs to be accessible.	No
Kensington	Playfield	4	1	7	19	1	The Playfield East Picnic Shelter (F) is the most rented shelter in this area. Count some tables from units 6 and 8 when calculating ratio requirements under shelter. The grill needs to be accessible.	No
Kensington	West Boat Launch	4	4	2	8	1	Two accessible tables needed. The grill needs to be accessible.	No
Kensington	West Boat Launch	5	1	7	19	1	The West Boat Launch Picnic Shelter (O) is the most rented shelter in this area. A grant proposal was submitted to make the shelter accessible and to add an accessible restroom nearby.	No
Kensington	Orchard	6	1	2	21	3	The Orchard Picnic Shelter (J) is the only rental shelter in this area. Count some tables from unit 1 when calculating table ratio requirements under shelter. Two of the grills need to be accessible.	No
Kensington	North Hickory	7	1	3	18	1	Evaluate both Hickory areas as one picnic facility. The North Hickory Ridge Picnic Shelter (M) is most rented shelter in area. Count some of the tables from unit 5 when calculating table ratio under shelter. Access walk needed to restrooms.	No
Kensington	Playfield	8	2	18	19	2	The Playfield West Picnic Shelter (H) is the second most rented shelter in this area. Count all tables from unit 17 when calculating ratio requirements under shelter. Both grills need to be accessible. Access walk needed to parking and restrooms.	No
Kensington	Playfield	9	3	15	8	2	The Playfield Center Picnic Shelter (G) is the third most rented shelter in this area. Both grills need to be accessible.	No
Kensington	Possum Hollow	10	1	3	13	1	Possum Hollow Picnic Shelter (I) is only rental shelter in area. Access walks needed connecting lot, shelter, and restroom building. Count some tables from unit 8 when calculating ratio requirements under shelter. The grill needs to be accessible.	No

Kensington	South Hickory	11	2	10	6	1	Evaluate both Hickory areas as one picnic facility. South Hickory Ridge Picnic Shelter (N) is second most rented shelter in area. Count all tables and grill from unit 12 when calculating table ratio under shelter. Access walk needed to restrooms.	No
Kensington	Spring Hill	12	1	4	16	3	The Spring Hill Picnic Shelter (K) is the only rental shelter in this area. Count all tables surrounding the shelter when calculating table ratio requirements under shelter. Two of the grills need to be accessible.	No
Kensington	Spring Hill	13	2	5	16	1	Count all tables with the shelter unit when calculating table ratio under the shelter.	No
Kensington	Baywoods	14	1	1	12	1	The Baywoods Picnic Shelter (L) is the only rental shelter in the area. Count all tables surrounding the shelter when calculating table ratio under shelter. The grill needs to be accessible. Access walk needed to parking lot and restroom building.	No
Kensington	Windfall Hill	15	1	4	12	1	Windfall Hill Picnic Shelter ((D) is only rental shelter in area. Count all tables surrounding shelter when calculating table ratio requirements at shelter. Grill needs to be accessible. Access walk needed. Metroparks considering removal of area.	No
Kensington	Farm Center	16	1	6	7	0	The Farm Center Shelter is the only shelter in the area. This is not a rental shelter. Two accessible tables needed.	No
Kensington	Orchard	17	2	1	4	0	Count all tables with the shelter unit when calculating table ratio under the shelter.	No
Kensington	North Hickory	18	3	4	9	0	Count some of the tables with shelter unit and increase ADA table ratio under shelter. Access walk needed to restroom building.	No
Kensington	Playfield	19	5	17	17	1	Count all tables with the shelter unit when calculating table ratio under the shelter.	No
Kensington	Possum Hollow	20	2	2	8	0	Count some of the tables with the shelter unit. The remaining tables will have to be evaluated as a picnic unit. Two accessible tables needed. Locate along new access routed to the restroom building and parking lot.	No
Kensington	Baywoods	21	2	2	7	0	Count all tables with shelter unit and increase ADA table ratio under shelter. Access walk needed to parking lot and restroom building.	No
Kensington	Windfall Hill	22	2	3	8	0	Count all tables with the shelter unit when calculating table ratio under the shelter. Metroparks considering removal of picnic area.	No
Kensington	Maple Beach	23	1	3	16	1	Remove one table from the picnic unit, 15 max. Three accessible tables needed after removal. The grill needs to be accessible.	No
Kensington	Turtlehead	24	1	6	19	5	Four accessible tables needed. Two accessible grills needed. Locate near parking lot along a new access walk to the restroom building.	No

Kensington	Shore Fishing	25	1	1	12	0	Combine units 1 and 2. Remove three tables. Twenty tables max. within unit. Four accessible tables needed after removals. Two accessible grills recommended. Access to the vault latrines is needed.	No
Kensington	Lower Farm Center	26	1	2	5	0	Combine picnic units 1 and 2. Remove one table, 10 max. Two accessible tables needed when combined. Locate the accessible tables off a new accessible walk that connects to the Upper Farm Center.	No
Kensington	Island Road Roadside Parking	27	1	3	7	1	Two accessible picnic units needed at Island Road. Need to split this area into two or add parking at another area. Recommend splitting and making both units accessible. Four accessible tables needed. Recommend 2 accessible grills.	No
Kensington	Martindale Beach	28	2	4	25	3	Five accessible tables needed. Two accessible grills needed. Locate the accessible tables and grills off the existing walk and new walk to the beach area.	No
Kensington	Farm Center	29	2	5	23	0	Five accessible tables needed. Locate along the existing path.	No
Kensington	West Boat Launch	30	2	8	13	1	Remove three tables in this area. Grant will update this area with two accessible tables and grills.	No
Kensington	Maple Beach	31	2	4	4	1	Two accessible tables needed. The grill needs to be accessible.	No
Kensington	Turtlehead	32	3	1	2	1	Combine units 1,2, and 4. Limit tables to 10 max. within unit. Two accessible tables and grills needed after combining. Locate off a new access walk to the restroom building and parking lot.	No
Kensington	Turtlehead	33	2	2	1	1	Combine units 1,2, and 4. Limit tables to 10 max. within unit. Two accessible tables and grills needed after combining. Locate off a new access walk to the restroom building and parking lot.	No
Kensington	Shore Fishing	34	2	2	11	1	Combine units 1 and 2. Remove three tables. Twenty tables max. within unit. Four accessible tables needed after removals. Two accessible grills recommended. Access to the vault latrines is needed.	No
Kensington	Turtlehead	35	4	4	9	1	Combine units 1,2, and 4. Limit tables to 10 max. within unit. Two accessible tables and grills needed after combining. Locate off a new access walk to the restroom building and parking lot.	No
Kensington	Lower Farm Center	36	2	1	6	0	Combine picnic units 1 and 2. Remove one table, 10 max. Two accessible tables needed when combined. Locate the accessible tables off a new accessible walk that connects to the Upper Farm Center.	No
Kensington	Farm Center Overflow Lot	37	1	1	1	0	Combine units 1 and 2 at the unit 1 location. Two accessible tables needed when combined.	No
Kensington	Farm Center Overflow Lot	38	2	2	1	0	Combine units 1 and 2 at the unit 1 location. Two accessible tables needed when combined.	No
Kensington	Flagstaff	39	1	2	6	1	Split area into two accessible units. Four accessible tables needed. Recommend 2 accessible grills.	No

Kensington	Martindale Beach	40	3	1	32	6	Meet ratio requirements for accessible tables and grills. Some can be located off the existing walk. Access walk needed from South Martindale / East Boat Launch to the beach area and to the nearby vault latrines.	No
Kensington	Farm Center	41	3	1	5	0	Two accessible tables needed. Locate next to existing walk.	No
Kensington	West Boat Launch	42	3	5	13	1	Remove three tables from this unit. Two accessible tables needed. The grills needs to be accessible. Locate the accessible tables and grill off the existing walks.	No
Kensington	East Boat Launch	43	3	1	38	3	Divide picnic unit in half and make one of the units accessible. Locate 4 accessible tables and 2 grills off the existing walk.	No
Kensington	Orchard	44	3	5	7	1	Two accessible picnic units. Two accessible grills recommended. Locate off walk to restroom building.	No
Kensington	Possum Hollow	45	3	1	14	1	Three accessible tables needed. The grill needs to be accessible. Access walk needed to shelter.	No
Kensington	Spring Hill	46	3	3	5	1	Two accessible tables needed. One accessible grill needed. Locate the accessible tables and grill off existing walks.	No
Kensington	Baywoods	47	3	4	14	3	Combine picnic units 3 and 4. Four accessible tables and two accessible grills needed when combined.	No
Kensington	Baywoods	48	4	3	6	1	Combine picnic units 3 and 4. Four accessible tables and two accessible grills needed when combined.	No
Kensington	Island Road	49	1	1	15	2	Three accessible tables needed. Two accessible grills needed. Locate near the parking lot with access to the restroom building.	No
Kensington	Windfall Hill	50	3	2	5	0	Two accessible tables needed. Locate accessible tables off a new walk to the picnic shelter Metroparks considering removal of picnic area.	No
Kensington	East Boat Launch	51	4	4	24	3	Five accessible tables and 2 accessible grills needed. Locate off the existing path or hike-bike trail.	No
Kensington	Orchard	52	4	7	21	4	Divide large picnic unit in half with 10 tables each. Remove one table. Make one of the two picnic units accessible with two accessible tables and grills. Locate the accessible tables and grills off a new walk to the restroom building.	No
Kensington	Playfield	53	4	2	8	1	The Playfield North Picnic Shelter (E) is the least rented shelter in this area. Meet ADA table ratio requirements under shelter. The grill needs to be accessible. Needs access walk to the vault latrines.	No
Kensington	South Hickory	54	4	11	12	1	Tables & grill next to shelter, counted separate. Place enough ADA tables at shelter for both areas.	No
Kensington	Spring Hill	55	4	1	4	1	Two accessible tables needed. One accessible grill needed. Locate the accessible tables and grill off a new walk to the restroom building.	No
Kensington	East Boat Launch	56	5	7	9	3	Two accessible tables and grills needed. Locate near the parking lot. A new accessible walk is needed to the vault latrines.	No
Kensington	Playfield	57	12	10	10	0	Two accessible tables needed. Two accessible grills recommended.	No

Kensington	South Hickory	58	5	7	8	1	Two accessible tables needed. The grill needs to be accessible.	No
Kensington	Playfield	59	10	23	12	1	Relocate two tables to another picnic unit. Ten tables max. Two accessible tables needed after removal. Two accessible grills recommended. Locate the accessible tables and grills off new walks to other shelters and the restroom building.	No
Kensington	Playfield	60	6	24	2	1	Combine picnic units 24, 25, 26, and 27. Limit to 15 tables max. Three accessible tables needed when combined. Two accessible grills recommended. Locate accessible tables and grills off existing walks.	No
Kensington	Playfield	61	7	25	3	0	Combine picnic units 24, 25, 26, and 27. Limit to 15 tables max. Three accessible tables needed when combined. Two accessible grills recommended. Locate accessible tables and grills off existing walks.	No
Kensington	Playfield	63	11	1	17	1	Divide unit in half. Make one of the two an accessible picnic unit with two accessible tables and an accessible grill. Access walk needed to the vault latrines.	No
Kensington	Playfield	64	8	26	4	1	Combine picnic units 24, 25, 26, and 27. Limit to 15 tables max. Three accessible tables needed when combined. Two accessible grills recommended. Locate accessible tables and grills off existing walks.	No
Kensington	Playfield	65	9	27	7	0	Combine picnic units 24, 25, 26, and 27. Limit to 15 tables max. Three accessible tables needed when combined. Two accessible grills recommended. Locate accessible tables and grills off existing walks.	No
Kensington	South Hickory	66	6	13	3	0	Combine picnic units 12, 13, and 15. Limit table total to 10 max. Two accessible tables needed when combined. Access walks needed to parking lot and restrooms. Add two accessible grills.	No
Kensington	South Hickory	67	7	12	2	0	Combine picnic units 12, 13, and 15. Limit table total to 10 max. Two accessible tables needed when combined. Access walks needed to parking lot and restrooms. Add two accessible grills.	No
Kensington	South Hickory	68	8	15	7	0	Combine picnic units 12, 13, and 15. Limit table total to 10 max. Two accessible tables needed when combined. Access walks needed to parking lot and restrooms. Add two accessible grills.	No
Kensington	Windfall Hill	69	4	1	11	3	Remove one table. Ten tables max. within the picnic unit. Two accessible tables needed after removal. Two accessible grills needed. Access walk needed to vault latrines. Metroparks considering removal of picnic area.	No
Kensington	Flagstaff			1	2	1	Leave as is, won't be an accessible picnic unit.	No
Kensington	Island Road Roadside Parking			1	2	0	Leave as is, won't be an accessible picnic unit.	No
Kensington	Maple Beach			1	3	0	Leave as is, won't be an accessible picnic unit.	No
Kensington	North Hickory			1	6	2	Leave as is, won't be an accessible picnic unit.	No
Kensington	West Boat Launch			1	3	1	Leave as is, won't be an accessible picnic unit.	No

Kensington	East Boat Launch	2	17	0	Leave as is, won't be an accessible picnic unit.	No
Kensington	Island Road Roadside Parking	2	7	1	Leave as is, won't be an accessible picnic unit.	No
Kensington	Maple Beach	2	5	1	Leave as is, won't be an accessible picnic unit.	No
Kensington	Martindale Beach	2	8	0	Leave as is, won't be an accessible picnic unit.	No
Kensington	North Hickory	2	3	0	Leave as is, won't be an accessible picnic unit.	No
Kensington	Spring Hill	2	3	0	Leave as is, won't be an accessible picnic unit.	No
Kensington	Farm Center	2	3	0	Not a picnic unit. The Farmhouse Grille and patio area will be evaluated separately. All three tables are accessible.	Yes
Kensington	Flagstaff	3	3	1	Leave as is, won't be an accessible picnic unit.	No
Kensington	Martindale Beach	3	4	1	Leave as is, won't be an accessible picnic unit.	No
Kensington	Orchard	3	10	2	Leave as is, won't be an accessible picnic unit.	No
Kensington	Playfield	3	6	1	Leave as is, won't be an accessible picnic unit.	No
Kensington	Turtlehead	3	8	2	Leave as is, won't be an accessible picnic unit.	No
Kensington	West Boat Launch	3	17	1	Leave as is, won't be an accessible picnic unit.	No
Kensington	Farm Center	3	5	0	Not a picnic unit. The Farmhouse Grille and patio area will be evaluated separately. Two of the five tables are accessible.	Yes
Kensington	Farm Center	4	5	0	Leave as is, won't be an accessible picnic unit.	No
Kensington	Flagstaff	4	6	1	Leave as is, won't be an accessible picnic unit.	No
Kensington	Island Road Roadside Parking	4	2	0	Leave as is, won't be an accessible picnic unit.	No
Kensington	Orchard	4	9	2	Leave as is, won't be an accessible picnic unit.	No
Kensington	Playfield	4	4	0	Leave as is, won't be an accessible picnic unit.	No
Kensington	Possum Hollow	4	3	0	Leave as is, won't be an accessible picnic unit.	No
Kensington	West Boat Launch	4	6	0	Leave as is, won't be an accessible picnic unit.	No
Kensington	Flagstaff	5	10	1	Leave as is, won't be an accessible picnic unit.	No
Kensington	Island Road Roadside Parking	5	7	1	Leave as is, won't be an accessible picnic unit.	No
Kensington	North Hickory	5	4	0	Leave as is, won't be an accessible picnic unit.	No
Kensington	Playfield	5	3	0	Leave as is, won't be an accessible picnic unit.	No
Kensington	Turtlehead	5	23	1	Leave as is, won't be an accessible picnic unit.	No
Kensington	Windfall Hill	5	7	1	Leave as is, won't be an accessible picnic unit. Metroparks considering removal of picnic area.	No
Kensington	East Boat Launch	6	3	1	Leave as is, won't be an accessible picnic unit.	No
Kensington	Martindale Beach	6	20	3	Leave as is, won't be an accessible picnic unit.	No
Kensington	North Hickory	6	10	2	Leave as is, won't be an accessible picnic unit.	No
Kensington	Orchard	6	14	3	Leave as is, won't be an accessible picnic unit.	No
Kensington	Playfield	6	3	0	Leave as is, won't be an accessible picnic unit.	No
Kensington	West Boat Launch	6	7	1	Leave as is, won't be an accessible picnic unit.	No
Kensington	Martindale Beach	7	16	2	Leave as is, won't be an accessible picnic unit.	No
Kensington	South Hickory	8	2	0	Leave as is, won't be an accessible picnic unit.	No
Kensington	Playfield	8	3	0	Leave as is, won't be an accessible picnic unit. Combine picnic units 8 and 9.	No
Kensington	South Hickory	9	5	0	Leave as is, won't be an accessible picnic unit.	No
Kensington	West Boat Launch	9	5	1	Leave as is, won't be an accessible picnic unit.	No
Kensington	Playfield	9	2	1	Leave as is, won't be an accessible picnic unit. Combine picnic units 8 and 9.	No

Kensington	West Boat Launch	10	5	2	Leave as is, won't be an accessible picnic unit.	No
Kensington	Playfield	11	4	1	Leave as is, won't be an accessible picnic unit.	No
Kensington	Playfield	12	2	2	Leave as is, won't be an accessible picnic unit.	No
Kensington	Playfield	13	6	1	Leave as is, won't be an accessible picnic unit.	No
Kensington	Playfield	14	2	1	Leave as is, won't be an accessible picnic unit.	No
Kensington	South Hickory	14	0	0	Leave as is, won't be an accessible picnic unit.	No
Kensington	Playfield	16	2	0	Leave as is, won't be an accessible picnic unit.	No
Kensington	South Hickory	16	5	1	Leave as is, won't be an accessible picnic unit.	No
Kensington	Playfield	19	12	1	Leave as is, won't be an accessible picnic unit.	No
Kensington	Playfield	20	11	1	Leave as is, won't be an accessible picnic unit.	No
Kensington	Playfield	21	3	0	Leave as is, won't be an accessible picnic unit.	No
Kensington	Playfield	22	4	0	Leave as is, won't be an accessible picnic unit.	No
Kensington	Nature Center		9	0	Not a picnic area. Parking is not available. Two accessible tables recommended.	No
Kensington	Lower Farm Center		2	0	Not a picnic facility. The Living History Village Area will be evaluated separately.	No
Kensington	Lower Farm Center		5	0	Not a picnic facility. The Living History Village Area will be evaluated separately. The pavilion needs two accessible tables.	No
Kensington	Flagstaff		1	0	Not a picnic unit.	No
Kensington	Flagstaff		1	0	Not a picnic unit.	No
Kensington	South Hickory		1	0	Not a picnic unit.	No
Kensington	South Hickory		1	0	Not a picnic unit.	No
Kensington	North Hickory		1	0	Not a picnic unit. Move table to another picnic unit.	No
Kensington	Farm Center		2	0	Not a picnic unit. Relocate both tables to a picnic unit.	No
Kensington	Possum Hollow		2	0	Not a picnic unit. Relocate both tables to a picnic unit.	No
Kensington	Turtlehead		0	1	Not a picnic unit. Relocate grill to a picnic unit.	No
Kensington	Lower Farm Center		1	0	Not a picnic unit. Relocate table to a picnic unit or further into the Living History Village area.	No
Kensington	Martindale Beach		1	0	Not a picnic unit. Relocate table to a picnic unit.	No
Kensington	Near Buno Bridge		1	0	Not a picnic unit. Relocate table to a picnic unit.	No
Kensington	Orchard		1	0	Not a picnic unit. Relocate table to a picnic unit.	No
Kensington	Playfield		1	0	Not a picnic unit. Relocate table to a picnic unit.	No
Kensington	Playfield		1	0	Not a picnic unit. Relocate table to a picnic unit.	No
Kensington	Playfield		1	0	Not a picnic unit. Relocate table to a picnic unit.	No
Kensington	Playfield		1	0	Not a picnic unit. Relocate table to a picnic unit.	No
Kensington	Windfall Hill		1	0	Not a picnic unit. Relocate table to a picnic unit.	No
Kensington	Service Yard		2	0	Not a picnic unit. Tables used by Metropark staff.	No
Kensington	Service Yard		2	0	Not a picnic unit. Tables used by Metropark staff.	No
Kensington	Boat Rental		2	0	Not a picnic unit. The Boat Rental will be evaluated separately.	No
Kensington	Boat Rental		4	0	Not a picnic unit. The Boat Rental will be evaluated separately. The tables have moveable furniture.	Yes
Kensington	Disc Golf Course		7	0	Not a picnic unit. The Disc Golf Course and Shelter will be evaluated separately. This is not a rental shelter. Two accessible tables needed. An access walk is needed to the shelter and to the accessible portable toilet.	No

Kensington	Disc Golf Course	4	0	Not a picnic unit. The Disc Golf Course will be evaluated separately. An access walk is needed to the shelter and to the accessible portable toilet. Locate the accessible tables off this proposed walk.	No
Kensington	Lower Farm Center	6	0	Not a picnic unit. The District Garden area was not used in 2019 and may not open for some time.	No
Kensington	East Boat Launch	8	1	Not a picnic unit. The East Boat Launch and Marina will be evaluated separately. Two accessible tables needed. One accessible grill needed. An accessible routes in needed to the nearest restroom building.	No
Kensington	Equestrian Staging	2	0	Not a picnic unit. The Equestrian Staging Area will be evaluated separately. Recommend combing all tables at the concrete pad. Two accessible tables needed when combined.	No
Kensington	Equestrian Staging	2	0	Not a picnic unit. The Equestrian Staging Area will be evaluated separately. Recommend combing all tables at the concrete pad. Two accessible tables needed when combined.	No
Kensington	Equestrian Staging	2	0	Not a picnic unit. The Equestrian Staging Area will be evaluated separately. Relocate away from turn around area. Recommend combing all tables at the concrete pad. Two accessible tables needed when combined.	No
Kensington	West Boat Launch Fishing Pier	2	0	Not a picnic unit. The fishing pier will be evaluated separately. Two accessible tables needed.	No
Kensington	Martindale Beach	16	0	Not a picnic unit. The Food Bar area will be evaluated separately. There are 5 tables and all of them have an accessible sitting space.	Yes
Kensington	Golf Course	12	0	Not a picnic unit. The Golf Course and patio area will be evaluated separately. Ten of the 12 tables are accessible.	Yes
Kensington	Group Camp	6	0	Not a picnic unit. The Group Camp / Equestrian Camp area will be evaluated separately. Two accessible tables needed.	No
Kensington	Group Camp	13	0	Not a picnic unit. The Group Camp area will be evaluated separately.	No
Kensington	Group Camp	8	0	Not a picnic unit. The Group Camp area will be evaluated separately.	No
Kensington	Group Camp	6	0	Not a picnic unit. The Group Camp area will be evaluated separately.	No
Kensington	Group Camp	3	0	Not a picnic unit. The Group Camp area will be evaluated separately.	No
Kensington	Group Camp	16	0	Not a picnic unit. The Group Camp area will be evaluated separately.	No
Kensington	Group Camp	3	0	Not a picnic unit. The Group Camp area will be evaluated separately.	No
Kensington	Group Camp	3	0	Not a picnic unit. The Group Camp area will be evaluated separately.	No
Kensington	Group Camp	5	0	Not a picnic unit. The Group Camp area will be evaluated separately.	No
Kensington	Group Camp	5	0	Not a picnic unit. The Group Camp area will be evaluated separately.	No



Kensington	Group Camp	6	0	Not a picnic unit. The Group Camp area will be evaluated separately.	No
Kensington	Group Camp	3	0	Not a picnic unit. The Group Camp area will be evaluated separately.	No
Kensington	Group Camp	6	0	Not a picnic unit. The Group Camp area will be evaluated separately.	No
Kensington	Group Camp	4	0	Not a picnic unit. The Group Camp area will be evaluated separately.	No
Kensington	Group Camp	1	0	Not a picnic unit. The Group Camp area will be evaluated separately. Relocate table to another Group Camp Location.	No
Kensington	Group Camp	1	0	Not a picnic unit. The Group Camp area will be evaluated separately. Relocate table to another Group Camp Location.	No
Kensington	Boat Rental	1	1	Not a picnic unit. The Marina will be evaluated separately. The table and grill need to be accessible. Locate off the existing walk near the parking lot.	No
Kensington	East Boat Launch	1	0	Not a picnic unit. The Marina will be evaluated separately. The table needs to be accessible.	No
Kensington	Mitten Bay Dockage	7	3	Not a picnic unit. The Marina will be evaluated separately. Two accessible tables and grills needed. An access walks is needed to the vault latrines.	No
Kensington	Boat Rental	8	1	Not a picnic unit. The Marina will be evaluated separately. Two accessible tables needed. The grill needs to be accessible. Locate the accessible tables and grill off the existing walk.	No
Kensington	Park Office	1	0	Not a picnic unit. The Park Office will be evaluated separately. The table is used by staff.	No
Kensington	Martindale Beach	14	0	Not a picnic unit. The Splash 'N'" Blast will be evaluated separately. Two tables are accessible. Three accessible table are needed. One seat can be removed to create the third accessible table.	No
Kensington	Golf Course Maintenance Service Yard	1	0	Not a picnic unit. The table is used by maintenance staff.	No
Kensington	Temporary Disc Golf Course	1	0	Not a picnic unit. The Temporary Disc Golf Course will be evaluated separately. Accessibility accommodations need to be made for programmed events like this. The table needs to be accessible.	No
Kensington	Equestrian Venue	1	0	Not a picnic unit. This Equestrian Venue will be evaluated separately. The table needs to be accessible.	No
Kensington	Lower Farm Center	6	1	Not a picnic unit. Two accessible tables recommended near each of the 4 fire pit areas. The grill needs to be accessible.	No
Kensington	Lower Farm Center	2	1	Not a picnic unit. Two accessible tables recommended near each of the 4 fire pit areas. The grill needs to be accessible.	No
Kensington	Lower Farm Center	5	1	Not a picnic unit. Two accessible tables recommended near each of the 4 fire pit areas. The grill needs to be accessible.	No

## Picnic Unit Ranking Within Metropark

Metropark	Picnic Facility	Picnic Unit Ranking Within Metropark	Picnic Unit Ranking Within Picnic Facility	Picnic Unit Number Within Facility	Number of Tables	Number of Grills	Recommendations	Meets ADA Currently
Indian Springs	Meadowlark	1	1	4	18	1	The North Meadowlark Picnic Shelter (B) is the most rented shelter in area. Count all tables from unit 6 when calculating necessary accessible table ratio under shelter. An accessible grill is needed. Access route needed to restrooms and parking.	No
Indian Springs	Meadowlark	2	2	7	15	1	South Meadowlark Picnic Shelter (A) is second most rented shelter in area. Count all tables from unit 3 when calculating necessary accessible table ratio under shelter. An accessible grill is needed. Access route needed to restrooms and parking.	No
Indian Springs	Spray 'n' Play	3	1	4	5	0	One of three small rental shelters in area. Rental totals are combined for all three so it is unclear which is rented the most. Two accessible tables needed. Access walk needed to the shelter. Access walk to Meadowlark restroom building needed.	No
Indian Springs	Spray 'n' Play	4	2	1	5	0	One of three small rental shelters in area. Rental totals are combined for all three so it is unclear which is rented the most. Two accessible tables needed. Access walk needed to the shelter. Access walk to Meadowlark restroom building needed.	No
Indian Springs	Spray 'n' Play	5	3	3	5	0	One of three small rental shelters in area. Rental totals are combined for all three so it is unclear which is rented the most. Two accessible tables needed. Access walk needed to the shelter. Access walk to Meadowlark restroom building needed.	No
Indian Springs	Park Office	6	1	1	10	1	This shelter is not a rental shelter. It is the only shelter in the area. Two accessible tables needed. One accessible grill needed.	No
Indian Springs	Meadowlark	7	3	3	3	0	Count all tables with shelter unit and increase ADA table ratio under shelter.	No
Indian Springs	Meadowlark	8	4	6	7	1	Count all tables with shelter unit and increase ADA table ratio under shelter.	No
Indian Springs	Spray 'n' Play	9	4	5	1	1	The table needs to be accessible. The grill needs to be accessible. This is the only picnic unit with a grill at the Spray 'n' Play. Access walk to the Meadowlark restroom building needed.	No
Indian Springs	Spray 'n' Play	10	5	2	5	0	Two accessible tables needed. Access walk to the Meadowlark restroom building needed.	No
Indian Springs	Meadowlark	11	5	1	9	2	Two accessible tables and grills needed. Locate off hike-bike trail.	No

Indian Springs	Meadowlark	12	6	10	4	2	Two accessible tables and grills needed. Locate off existing path to playground or to a future path to be constructed to the restroom building.	No
Indian Springs	Meadowlark	13	7	8	2	1	Combine picnic units 8 and 9. Two accessible tables needed. One accessible grill needed. Locate off existing walks. Playground location likely to change in the near future.	No
Indian Springs	Meadowlark	13	8	9	4	0	Combine picnic units 8 and 9. Two accessible tables needed. One accessible grill needed. Locate off existing walks. Playground location likely to change in the near future.	No
Indian Springs	Meadowlark			2	1	2	Leave as is, won't be an accessible picnic unit.	No
Indian Springs	Meadowlark			5	3	1	Leave as is, won't be an accessible picnic unit.	No
Indian Springs	Hike-Bike Trail				2	0	Not a picnic facility but should still be accessible.	No
Indian Springs	Spray 'n' Play				1	0	Not a picnic unit. An accessible table recommended near the 2-5 playground area.	No
Indian Springs	Hike-Bike Trail				1	0	Not a picnic unit. Recommend that the table be accessible at this remote location along the hike-bike trail.	No
Indian Springs	Service Yard				30	0	Not a picnic unit. Tables are stacked for repair and will be placed back in the park. Future table locations unknown at this time.	No
Indian Springs	Service Yard				3	0	Not a picnic unit. Tables used by Metropark staff.	No
Indian Springs	Golf Course				1	0	Not a picnic unit. The Driving Range and Golf Course will be evaluated separately. Two accessible tables needed. Locate off access path to Driving Range / Starter Building.	No
Indian Springs	Golf Course				4	0	Not a picnic unit. The Golf Course and Golf Course Patio will be evaluated separately. Two accessible tables needed.	No
Indian Springs	Equestrian Trail				1	0	Not a picnic unit. This is a remote table located along the equestrian trail.	No

## Picnic Unit Ranking Within Metropark

Metropark	Picnic Facility	Picnic Unit Ranking Within Metropark	Picnic Unit Ranking Within Picnic Facility	Picnic Unit Number Within Facility	Number of Tables	Number of Grills	Recommendations	Meets ADA Currently
Stony Creek	Wintercove	1	1	7	17	2	The Wintercove South Picnic Shelter (L) is the most rented shelter in this area. Combine some tables surrounding shelter when calculating necessary accessible tables under shelter. Two accessible grills needed. Walk needed to playground.	No
Stony Creek	Baypoint Beach	2	1	1	21	1	The Baypoint Beach Picnic Shelter (I) is the only rental shelter in this area. Combine some tables surrounding shelter when calculating necessary accessible tables under shelter. Accessible grill needed. Walk needed to hike-bike trail.	No
Stony Creek	West Branch	3	1	1	21	1	The West Branch North Picnic Shelter (M) is the most rented shelter in this area. Meet ADA table ratio under shelter. The grill needs to be accessible. Access walk needed to the restroom building.	No
Stony Creek	Northdale and Southdale	4	1	4	18	1	Southdale Picnic Shelter (A) is most rented shelter in area. Combine some tables surrounding the shelter when calculating necessary accessible tables under shelter. The grill needs to be accessible. Access walks needed to lot and restrooms.	No
Stony Creek	Oakgrove	5	1	2	24	1	Oakgrove North Picnic Shelter (F) is the most rented shelter in area. Combine some tables surrounding shelter when calculating necessary accessible tables under shelter. Accessible grill needed. Walks needed to parking lot and restroom building.	No
Stony Creek	Mount Vernon	6	1	1	21	1	Mount Vernon Picnic Shelter (J) is only rental shelter in area. Combine some tables surrounding shelter when calculating necessary accessible tables under shelter. Accessible grill needed. Walk needed to lot, restroom building, and boat rental.	No
Stony Creek	Wintercove	7	2	1	11	1	Wintercove North Picnic Shelter (K) is second most rented shelter in area. Combine some tables surrounding shelter when calculating accessible tables under shelter. Two accessible grills needed. Walk needed to restrooms and playground.	No
Stony Creek	West Branch	8	2	4	14	1	The West Branch West Picnic Shelter (N) is the second most rented shelter in this area. Meet ADA table ratio under shelter. The grill needs to be accessible. Access walk needed to the restroom building.	No
Stony Creek	Gladeview	9	1	3	16	1	The Gladeview North Picnic Shelter (C) is the most rented shelter in this area. Combine some tables surrounding the shelter when calculating necessary accessible tables under shelter. The grill needs to be accessible.	No

Stony Creek	Northdale and Southdale	10	2	1	24	1	The Northdale Picnic Shelter (B) is the second most rented shelter in this area. Meet ADA table ratio under shelter. The grill needs to be accessible.	No
Stony Creek	Lakeview	11	1	2	11	1	The Lakeview Picnic Shelter (H) is the only rental shelter in this area. Meet ADA accessible table ratio requirements under shelter. The grill needs to be accessible.	No
Stony Creek	Ridgewood	12	1	2	17	1	The Ridgewood Picnic Shelter (G) is the only rental shelter in this area. Meet ADA table ratio under shelter. The grill needs to be accessible.	No
Stony Creek	Gladeview	13	2	4	13	1	The Gladeview South Picnic Shelter (D) is the second most rented shelter in this area. Combine some tables surrounding the shelter when calculating necessary accessible tables under shelter. The grill needs to be accessible.	No
Stony Creek	Oakgrove	14	2	5	12	1	The Oakgrove West Picnic Shelter (E) is the second most rented shelter in this area. The grill needs to be accessible. Accessible walks needed to the parking lot and restroom building.	No
Stony Creek	West Branch	15	3	8	14	1	The West Branch East Picnic Shelter (O) is the least rented shelter in this area. Meet ADA table ratio under shelter. The grill needs to be accessible. Access walk needed to the restroom building.	No
Stony Creek	Wintercove	16	3	8	23	0	Count some tables w/ shelter unit and increase ADA table ratio under shelter. Meet ADA table requirements for the remaining tables. Recommend adding two accessible grills. Locate accessible tables and grills off the existing walk to restrooms.	No
Stony Creek	Northdale and Southdale	17	3	5	4	2	Count some tables w/ shelter unit and increase ADA table ratio under shelter.	No
Stony Creek	Oakgrove	18	3	3	24	1	Count all tables with shelter unit and increase ADA table ratio under shelter. The grill needs to be accessible. An accessible walk is needed to the restroom building.	No
Stony Creek	Mount Vernon	19	2	2	7	1	Count some tables w/ shelter unit and increase ADA table ratio under shelter.	No
Stony Creek	Wintercove	20	4	2	23	0	Count some tables w/ shelter unit and increase ADA table ratio under shelter. Leave the rest as is, won't be an accessible picnic unit.	No
Stony Creek	Gladeview	21	3	2	30	2	Count some tables w/ shelter unit and increase ADA table ratio under shelter. Meet ADA table ratio requirements for remaining tables. The grill needs to be accessible. An accessible walk is needed to the restroom building.	No
Stony Creek	Gladeview	22	4	5	21	1	Count some tables w/ shelter unit and increase ADA table ratio under shelter. Meet ADA table ratio requirements for remaining tables. The grill needs to be accessible. An accessible walk is needed to the restrooms (very difficult).	No
Stony Creek	Eastwood Beach	23	1	1	29	5	Divide this unit into three smaller picnic units with ten tables each. Make one of the three units an accessible unit. Two accessible tables and grills needed within the accessible unit.	No

Stony Creek	Boat Launch	24	1	1	16	4	Four accessible tables needed. Two accessible grills needed.	No
Stony Creek	Eastwood Beach	25	2	2	50	0	Divide this unit into smaller picnic units. Count the tables east of the basketball court with the Northdale / Southdale facility. Meet ADA ratio requirements for remaining tables. Access walk needed to the beach area and restrooms.	No
Stony Creek	Baypoint Beach	26	2	3	22	0	Divide unit into two picnic units. Make one of the units an accessible picnic unit with twenty tables. Four of the tables within the accessible picnic unit will need to be accessible. Locate the accessible tables along the existing walk.	No
Stony Creek	Lakeview	27	2	3	32	5	Divide the picnic unit into three units. Make one of the three an accessible unit with two accessible tables and grills. Locate along a new walk that connects to the restroom building.	No
Stony Creek	Baypoint Beach	28	3	2	28	3	Divide unit into two picnic units. Count some tables w/ shelter unit and increase ADA table ratio under shelter. Meet ADA table ratio requirements for remaining tables. Two grills need to be accessible within the accessible picnic unit.	No
Stony Creek	Lakeview	29	3	4	20	4	Divide the picnic unit into two units. Make the one closest to the play area an accessible unit with two accessible tables and grills. Locate along a new walk that connects to the restroom building.	No
Stony Creek	Mount Vernon	30	3	4	36	7	Divide unit into 3 picnic units. Make one an accessible picnic unit with 15 tables and 3 grills. Three accessible tables and 2 accessible grills needed within accessible picnic unit. Access walks needed to lot, restroom building, and boat rental.	No
Stony Creek	Northdale and Southdale	31	4	7	27	4	Remove two tables from picnic unit. Five accessible tables needed. Two accessible grills needed. Locate accessible tables and grills off a new walk to the restroom building.	No
Stony Creek	Oakgrove	32	4	6	43	6	Divide are into two picnic units. Make one an accessible unit with 20 tables. Four accessible tables and two accessible grills will be needed after dividing. Accessible access walks needed connecting the lot, playground, and restroom building.	No
Stony Creek	West Branch	33	4	3	7	2	Two accessible tables and grills needed. Locate accessible tables and grills off a new walk connecting the shelter, play area, and restroom building.	No
Stony Creek	Mount Vernon	34	4	3	48	8	Divide unit into 3 picnic units. Make one an accessible picnic unit with 15 tables and 3 grills. Three accessible tables and 2 accessible grills needed within accessible picnic unit. Access walks needed to lot, restroom building, and boat rental.	No
Stony Creek	Northdale and Southdale	35	5	2	23	1	Remove three tables from this picnic unit. Four access tables needed. One accessible grill needed. Locate accessible tables and grill along the existing walk to the restroom building and shelter.	No
Stony Creek	Wintercove	36	5	4	17	2	Remove two tables from picnic unit. Three accessible tables and two accessible grills needed after removals. Locate the accessible tables and grills off a new walk to the restroom building.	No

Stony Creek	Oakgrove	37	5	3	8	1	Two accessible tables needed. The grill needs to be accessible. Locate the accessible tables and grill off the existing walk or a new walk to the nearby shelter.	No
Stony Creek	West Branch	38	5	7	9	3	Two accessible tables and grills needed. Locate accessible tables and grills off a new walk connecting the shelter to the restroom building.	No
Stony Creek	West Branch	39	6	6	11	3	Remove one table from picnic unit. Two accessible tables and grills needed after removal. Locate accessible tables and grills off a new walk to the restroom building.	No
Stony Creek	Ridgewood	40	2	1	5	2	Two accessible tables and grills needed. An accessible walk is needed to the restroom building.	No
Stony Creek	Shore Fishing	41	1	1	4	2	Combine picnic units 1 and 2. Two accessible tables and grills needed after combining. Locate the accessible tables and grills off a new walk to the vault latrines.	No
Stony Creek	Shore Fishing	42	2	2	4	2	Combine picnic units 1 and 2. Two accessible tables and grills needed after combining. Locate the accessible tables and grills off a new walk to the vault latrines.	No
Stony Creek	Ridgewood	43	3	3	7	2	Two accessible tables and grills needed. An accessible walk is needed to the restroom building.	No
Stony Creek	Gladeview			1	8	0	Leave as is, won't be an accessible picnic unit.	No
Stony Creek	Lakeview			1	3	0	Leave as is, won't be an accessible picnic unit.	No
Stony Creek	Oakgrove			1	8	1	Leave as is, won't be an accessible picnic unit.	No
Stony Creek	West Branch			2	13	3	Leave as is, won't be an accessible picnic unit.	No
Stony Creek	Northdale and Southdale			3	25	2	Leave as is, won't be an accessible picnic unit.	No
Stony Creek	Wintercove			3	16	3	Leave as is, won't be an accessible picnic unit.	No
Stony Creek	West Branch			5	7	3	Leave as is, won't be an accessible picnic unit.	No
Stony Creek	Wintercove			5	6	1	Leave as is, won't be an accessible picnic unit.	No
Stony Creek	Northdale and Southdale			6	8	3	Leave as is, won't be an accessible picnic unit.	No
Stony Creek	Wintercove			6	9	0	Leave as is, won't be an accessible picnic unit.	No
Stony Creek	Oakgrove			7	17	3	Leave as is, won't be an accessible picnic unit. If area becomes an off-leash dog area and additional accessible picnic unit is recommended.	No
Stony Creek	Northdale and Southdale			8	4	2	Leave as is, won't be an accessible picnic unit.	No
Stony Creek	West Branch			9	5	1	Leave as is, won't be an accessible picnic unit.	No
Stony Creek	Wintercove			9	15	4	Leave as is, won't be an accessible picnic unit.	No
Stony Creek	West Branch			10	7	0	Leave as is, won't be an accessible picnic unit.	No
Stony Creek	Eastwood Beach				14	0	Not a picnic unit. The Food Bar will be evaluated separately. Three accessible tables needed.	No
Stony Creek	Nature Center				9	0	Not a picnic unit. The Nature Center will be evaluated separately. Two accessible tables recommended along the accessible route to the Nature Center. The island area is not accessible.	No
Stony Creek	Osprey Rustic Trail				2	0	Not a picnic unit. This is a trailhead. Two accessible tables recommended.	No

## Picnic Unit Ranking Within Metropark

Metropark	Picnic Facility	Picnic Unit Ranking Within Metropark	Picnic Unit Ranking Within Picnic Facility	Picnic Unit Number Within Facility	Number of Tables	Number of Grills	Recommendations	Meets ADA Currently
Wolcott Mill	Farm Center	1	1	2	15	1	The Upper Farm Center Picnic Shelter (A) is the most rented shelter in this area. A 20' section of pavement is needed to create an accessible route to the shelter. The grill needs to be accessible.	No
Wolcott Mill	Farm Center	2	2	4	8	1	The Lower Farm Center Picnic Shelter (B) is the second most rented shelter in this area. An accessible walk is needed to the Farm Center and restrooms. The grill needs to be accessible. Accessible walks needed to the nearby fishing dock.	No
Wolcott Mill	Farm Center	3	3	1	10	0	Two accessible tables needed. Locate near the existing paved walks.	No
Wolcott Mill	Farm Center	4	4	3	9	0	Two accessible tables needed. Locate near the existing paved walks.	No
Wolcott Mill	Historic Center	5	1	3	4	0	Two accessible tables needed.	No
Wolcott Mill	Historic Center	6	2	2	2	0	Two accessible tables needed. Accessible walk needed down to this river location.	No
Wolcott Mill	4H Event Area	7	1	2	1	0	Combine picnic units 1 and 2. Two accessible tables needed when combined. An accessible walk is needed to this sitting area from an accessible parking area. It is unclear where the closest accessible parking spaces are.	No
Wolcott Mill	4H Event Area	8	2	1	2	0	Combine picnic units 1 and 2. Two accessible tables needed when combined. An accessible walk is needed to this sitting area from an accessible parking area. It is unclear where the closest accessible parking spaces are.	No
Wolcott Mill	4H Event Area	9	3	3	2	0	Two accessible tables needed. An accessible walk is needed to this sitting area from an accessible parking area. It is unclear where the closest accessible parking spaces are.	No
Wolcott Mill	Historic Center			1	2	0	Leave as is, won't be an accessible picnic unit.	No
Wolcott Mill	Historic Center			4	2	0	Leave as is, won't be an accessible picnic unit.	No
Wolcott Mill	Historic Center				1	0	Not a picnic unit.	No
Wolcott Mill	North Branch Trails				1	0	Not a picnic unit. An accessible table is recommended.	No
Wolcott Mill	Camp Rotary Group Camp				5	0	Not a picnic unit. Camp Rotary Complex will be evaluated separately.	No
Wolcott Mill	Camp Rotary Group Camp				10	0	Not a picnic unit. Camp Rotary Complex will be evaluated separately.	No
Wolcott Mill	Camp Rotary Group Camp				4	0	Not a picnic unit. Camp Rotary Complex will be evaluated separately.	No
Wolcott Mill	Camp Rotary Group Camp				1	1	Not a picnic unit. Camp Rotary Complex will be evaluated separately.	No
Wolcott Mill	Camp Rotary Group Camp				1	0	Not a picnic unit. Camp Rotary Complex will be evaluated separately.	No



Wolcott Mill	Camp Rotary Group Camp	1	0	Not a picnic unit. Camp Rotary Complex will be evaluated separately.	No
Wolcott Mill	Camp Rotary Group Camp	1	0	Not a picnic unit. Camp Rotary Complex will be evaluated separately.	No
Wolcott Mill	Camp Rotary Group Camp	1	1	Not a picnic unit. Camp Rotary Complex will be evaluated separately.	No
Wolcott Mill	Camp Rotary Group Camp	3	0	Not a picnic unit. Camp Rotary Complex will be evaluated separately.	No
Wolcott Mill	Camp Rotary Group Camp	3	0	Not a picnic unit. Camp Rotary Complex will be evaluated separately.	No
Wolcott Mill	Camp Rotary Group Camp	1	0	Not a picnic unit. Camp Rotary Complex will be evaluated separately.	No
Wolcott Mill	Camp Rotary Group Camp	1	0	Not a picnic unit. Camp Rotary Complex will be evaluated separately.	No
Wolcott Mill	Camp Rotary Group Camp	1	0	Not a picnic unit. Camp Rotary Complex will be evaluated separately.	No
Wolcott Mill	Camp Rotary Group Camp	3	0	Not a picnic unit. Camp Rotary Complex will be evaluated separately.	No
Wolcott Mill	Camp Rotary Group Camp	3	0	Not a picnic unit. Camp Rotary Complex will be evaluated separately. Accessible facility recommended near restroom building.	No
Wolcott Mill	Camp Rotary Group Camp	4	1	Not a picnic unit. Camp Rotary Complex will be evaluated separately. Accessible facility recommended near restroom building.	No
Wolcott Mill	Camp Rotary Group Camp	4	0	Not a picnic unit. Camp Rotary Complex will be evaluated separately. Accessible facility recommended near restroom building. Eliminate the step up to the patio. Access walk planned for fall 2019.	No
Wolcott Mill	Equestrian Staging Area	1	0	Not a picnic unit. Recommend that the table be an accessible table.	No
Wolcott Mill	Model Airplane Field	2	0	Not a picnic unit. Recommend two accessible picnic tables. An accessible path is needed to accessible parking spaces.	No
Wolcott Mill	Historic Center	1	0	Not a picnic unit. Relocate table to a picnic unit.	No
Wolcott Mill	Camp Rotary Service Yard	1	0	Not a picnic unit. Table is used by Metropark staff.	No
Wolcott Mill	North Branch Service Yard	1	0	Not a picnic unit. Table is used by Metropark staff.	No
Wolcott Mill	Camp Rotary Group Camp	12	1	Not a picnic unit. The Camp Rotary Picnic Shelter (C) is the only shelter in this area. An accessible path is needed to the shelter and to the restroom building. An access path from the parking lot to the shelter is planned for fall 2019.	No

## Picnic Unit Ranking Within Metropark

Metropark	Picnic Facility	Picnic Unit Ranking Within Metropark	Picnic Unit Ranking Within Picnic Facility	Picnic Unit Number Within Facility	Number of Tables	Number of Grills	Recommendations	Meets ADA Currently
Lake St. Clair	Par-3 Rental Shelter Area	1	1	1	40	2	The Par-3 Picnic Shelter (D) is the only rental shelter in this area. Meet ADA table ratio requirements under shelter. The two existing grills need to be accessible.	No
Lake St. Clair	Seawall Shelter Area	2	1	1	16	1	The Seawall Picnic Shelter (K) is the most rented shelter in this area. The grill needs to be accessible. Access walks needed to the parking lot and nearest restroom building. Parking lot renovation is planned and will change access to shelter.	No
Lake St. Clair	North Marina Shelter Area	3	1	1	12	1	The North Marina Picnic Shelter (L) is the only rental shelter in this area. Meet ADA table ratio requirements under shelter. The grill needs to be accessible.	No
Lake St. Clair	West Beach	4	1	1	12	1	The West Beach Picnic Shelter (D) is the only rental shelter in area. Combine some tables surrounding the shelter when calculating necessary accessible tables under shelter. The grill need to be accessible. Access walk needed to the boardwalk.	No
Lake St. Clair	Daysail	5	1	1	12	1	The Surfside Picnic Shelter (C) is the only rental shelter in this area. Combine some tables surrounding the shelter when calculating necessary accessible tables under shelter. The grill need to be accessible.	No
Lake St. Clair	West Playfield	6	1	1	12	1	The West Playfield Picnic Shelter (A) is the most rented shelter in this area. Meet ADA table ratio requirements under shelter. The existing grill needs to be accessible.	No
Lake St. Clair	Golf Road	7	1	2	12	2	The Golf Road Picnic Shelter (B) is the most rented shelter in this area. Combine all tables surrounding the shelter when calculating necessary accessible tables under shelter. Both grills need to be accessible.	No
Lake St. Clair	East Boardwalk	8	1	3	12	1	Boardwalk Picnic Shelter (G) is most rented shelter in area. Combine some tables surrounding shelter when calculating necessary accessible tables under shelter. Grill needs to be accessible. Access walk needed to boardwalk.	No
Lake St. Clair	East Boardwalk	9	2	1	12	1	The Creek View Picnic Shelter (F) is the second most rented shelter in area. Combine some tables surrounding shelter when calculating necessary accessible tables under shelter. The grill needs to be accessible. Access walks needed.	No
Lake St. Clair	Voyageur Shelter Area	10	1	1	14	1	The Voyageur Picnic Shelter (I) is the only rental shelter in this area. Meet ADA table ratio requirements under shelter. The grill needs to be accessible.	No
Lake St. Clair	Locust Grove Shelter Area	11	1	2	13	1	The Locust Grove Picnic Shelter (H) is the only rental shelter in this area. Combine all tables surrounding shelter when calculating necessary accessible tables under shelter. The grill needs to be accessible. Access walks needed to the restrooms.	No

Lake St. Clair	Huron Point Shelter Area	12	1	1	13	1	The Huron Point Picnic Shelter (J) is the only rental shelter in this area. Meet ADA table ratio requirements under shelter. The grill needs to be accessible.	No
Lake St. Clair	Golf Road	13	2	1	2	0	Count all tables with shelter unit and increase ADA table ratio under shelter.	No
Lake St. Clair	West Beach	14	2	2	24	4	Count some tables w/ shelter unit and increase ADA table ratio under shelter. Meet ADA requirements for remaining tables. Two accessible grills needed. Locate accessible tables and grills off a new walk between the shelter and boardwalk.	No
Lake St. Clair	East Boardwalk	15	3	7	14	3	Count some tables w/ shelter unit and increase ADA table ratio under shelter. Leave as is, won't be an accessible picnic unit.	No
Lake St. Clair	South Marina	16	1	2	9	0	Two accessible tables needed. Locate the accessible tables off the existing walks.	No
Lake St. Clair	Boat Launch	17	1	3	11	0	Remove one table from picnic unit. Two accessible tables needed after removal. Locate the accessible tables along a new walk to the restroom building.	No
Lake St. Clair	Shore Marina	18	1	2	6	0	Two accessible tables needed. Locate the accessible tables off the existing walks.	No
Lake St. Clair	South Marina	19	2	4	10	2	Two accessible tables and grills needed. Locate the accessible tables and grills off the existing walk.	No
Lake St. Clair	Daysail	20	2	3	6	1	Divide unit into two picnic tables. Count some tables w/ shelter unit and increase ADA table ratio under shelter. Two accessible tables and grills needed / recommended within the accessible picnic unit.	No
Lake St. Clair	Boat Launch	21	2	1	9	0	Two accessible tables needed. Locate off the walk to the new floating fishing dock. Accessible route needed to restrooms.	No
Lake St. Clair	Seawall Shelter Area	22	2	2	10	0	Two accessible tables needed. Recommend an accessible grill be added. Access walks needed to the parking lot. Parking lot renovation is planned and will change access to area.	No
Lake St. Clair	Shore Marina	23	2	1	11	0	Remove one table from picnic unit. Two accessible tables needed after removal. Locate the accessible tables along a existing walks. Parking lot reconfiguration proposed that may change this area.	No
Lake St. Clair	North Marina Shelter Area	24	2	2	13	8	Remove three tables from picnic unit. Two accessible tables and grills will be needed after removal. Recommend removing some of the existing grills based on table to grill ratio in the area. Very high number of grills.	No
Lake St. Clair	Locust Grove Shelter Area	25	2	1	10	2	Two accessible tables and grills needed. Locate the accessible tables and grills off the existing walk.	No
Lake St. Clair	West Playfield	26	2	2	2	1	Two accessible tables needed. One accessible grill needed.	No
Lake St. Clair	Voyageur Shelter Area	27	2	3	5	0	Combine picnic units 2 and 3. Three accessible tables and two accessible grills needed after combining. Locate the accessible tables and grills off the existing walk with access to the restroom building.	No

Lake St. Clair	Voyageur Shelter Area	28	3	2	8	4	Combine picnic units 2 and 3. Three accessible tables and two accessible grills needed after combining. Locate the accessible tables and grills off the existing walk with access to the restroom building.	No
Lake St. Clair	Daysail	29	3	5	4	0	Two accessible picnic tables needed. Two accessible grills recommended. Locate the accessible tables and grills off a proposed hike-bike trail that will eventually extend around the parking lot.	No
Lake St. Clair	East Boardwalk	30	4	2	41	7	Divide this large picnic unit into two smaller units. Count some tables w/ shelter unit and increase ADA table ratio under shelter. Make one of the units an accessible unit with 20 tables. Four accessible tables and grills needed within this unit.	No
Lake St. Clair	East Boardwalk	31	5	4	19	2	Four accessible tables needed. Both grills need to be accessible.	No
Lake St. Clair	South Marina			1	11	0	Leave as is, won't be an accessible picnic unit.	No
Lake St. Clair	Boat Launch			2	4	0	Leave as is, won't be an accessible picnic unit.	No
Lake St. Clair	Daysail			2	2	0	Leave as is, won't be an accessible picnic unit.	No
Lake St. Clair	Shore Marina			3	2	0	Leave as is, won't be an accessible picnic unit.	No
Lake St. Clair	South Marina			3	8	0	Leave as is, won't be an accessible picnic unit.	No
Lake St. Clair	Daysail			4	2	0	Leave as is, won't be an accessible picnic unit.	No
Lake St. Clair	East Boardwalk			5	4	2	Leave as is, won't be an accessible picnic unit.	No
Lake St. Clair	East Boardwalk			6	14	3	Leave as is, won't be an accessible picnic unit.	No
Lake St. Clair	Locust Grove Shelter Area				1	0	Not a picnic unit. Count all table with shelter unit and increase ADA table ratio under shelter.	No
Lake St. Clair	Par-3 Golf Building				2	0	Not a picnic unit. The Par-3 Rental Building will be evaluated separately. Two accessible tables needed. Can likely unbolt one of the existing seats to make both accessible.	No

# APPENDIX 5: PLAYGROUND TRANSITION PRIORITIZATION



# PLAYGROUND INVENTORY

Park / Location	Total Playgrounds	With Paved Route	Percentage
<b>Delhi</b>	<b>3</b>	<b>1</b>	<b>33%</b>
Helen's Playground - Composite Structure and Swings		Yes	
North River - Swings and Slide		No	
South River - Swings and Slide		No	
<b>Dexter-Huron</b>	<b>2</b>	<b>0</b>	<b>0%</b>
East Side - Swings and Slide		No	
West Side - Swings and Slide		No	
<b>Hudson Mills</b>	<b>4</b>	<b>1</b>	<b>25%</b>
Activity Center - Composite Structures and Swings		Yes	
Pine View - Swings and Slide		No	
River Grove North - Swings and Slide		No	
River Grove South - Swings and Slide		No	
<b>Huron Meadows</b>	<b>2</b>	<b>1</b>	<b>50%</b>
Sunset Ridge - Composite Structure and Swings		Yes	
Cedar Ridge - Swings and Slide		No	
<b>Indian Springs</b>	<b>2</b>	<b>2</b>	<b>100%</b>
Adventure Playground - Composite Structures		Yes	
Meadowlark - Composite Structures and Swings		Yes	

# PLAYGROUND INVENTORY

Park / Location	Total Playgrounds	With Paved Route	Percentage
<b>Kensington</b>	<b>20</b>	<b>5</b>	<b>25%</b>
Playfield Center East - Composite Structure and Swings		Yes	
Playfield Center West - Composite Structure and Swings		No	
Playfield North - Composite Structure and Swings		Yes	
West Boat Launch - Composite Structure and Swings		Yes	
Maple Beach Ship - Composite Structure		Yes	
Martindale Beach - Composite Structure		Yes	
Martindale Beach North - Swings and Slide		No	
North Hickory - Swings and Slide		No	
Orchard - Swings and Slide		No	
Playfield East - Swings and Slide		No	
Playfield Southwest - Diamond #2 - Swings and Slide		No	
Playfield Southwest (2) - Diamond #3 - Swings		No	
South Hickory - Swings and Slide		No	
South Martindale - Swings and Slide		No	
Turtle Head - Swings and Slide		No	
Upper East Boat Launch - Swings and Slide		No	
Maple Beach - Swings		No	
North Windfall - Swings		No	
Playfield Center East (2) - Swings		No	
Spring Hill - Swings		No	
<b>Lake Erie</b>	<b>3</b>	<b>2</b>	<b>67%</b>
Great Wave Area - Composite Structures and Swings		Yes	
Cove Point - Composite Structures and Swings		Yes	
Cove Point South - Swings and Slide		No	
<b>Lake St. Clair</b>	<b>2</b>	<b>1</b>	<b>50%</b>
Main Playground - Composite Structures and Swings		Yes	
Huron Point Shelter (J) - Swings and Slide		No	

# PLAYGROUND INVENTORY

Park / Location	Total Playgrounds	With Paved Route	Percentage
<b>Lower Huron</b>	<b>10</b>	<b>1</b>	<b>10%</b>
Ellwoods Southeast - Composite Structure and Swings		No	
Walnut Grove Campground - Composite Structure and Swings		No	
Woods Creek - Composite Structure and Swings		Yes	
Hawthorne Glade - Swings and Slide		No	
Ellwoods Northeast - Swings and Slide		No	
Ellwoods Northwest - Swings and Slide		No	
Fox Woods - Swings and Slide		No	
Ellwoods Southwest - Swings		No	
Sycamore Bend - Swings		No	
Tulip Tree - Swings		No	
<b>Oakwoods</b>	<b>0</b>	<b>0</b>	<b>No Playgrounds</b>
<b>Stony Creek</b>	<b>14</b>	<b>1</b>	<b>7%</b>
Eastwood Beach - Composite Structures and Swings		Yes	
Oakgrove - Composite Structure and Slide		No	
Wintercove - Composite Structure and Swings		No	
Gladeview - Swings and Slide		No	
Northdale - Swings and Slide		No	
West Branch North - Swings and Slide		No	
Baypoint Beach - Swings		No	
Eastwood Beach East - Swings		No	
Eastwood Beach South - Swings		No	
Lakeview - Swings		No	
Mt. Vernon - Swings		No	
Ridgewood - Swings		No	
Southdale - Swings		No	
West Branch East - Swings		No	



# PLAYGROUND INVENTORY

Park / Location	Total Playgrounds	With Paved Route	Percentage
<b>Willow</b>	<b>10</b>	<b>2</b>	<b>20%</b>
Washago Pond - Composite Structure and Swings		Yes	
Willow Pool Area - Composite Structures and Swings		Yes	
Big Bend - Swings and Slide		No	
Flint Woods North - Swings and Slide		No	
Flint Wood South - Swings and Slide		No	
Chestnut - Swings and Slide		No	
Elder Creek North - Swings and Slide		No	
Elder Creek South - Swings and Slide		No	
Fox Meadows - Swings		No	
Acorn Knoll - Swings		No	
<b>Wolcott Mill</b>	<b>1</b>	<b>1</b>	<b>100%</b>
Farm Center - Composite Structures		Yes	

## PLAYGROUNDS WITH A COMPOSITE STRUCTURE(S)

Park / Location	Is there a van accessible parking space nearby, with sign?	Is there an accessible route to the playground?	Does the play surface comply with standards, including being maintained and even?	Is there a ramped transition from the accessible route into the mulch or onto the rubber surfacing?	Does the play structure have a transfer station or ramp to allow access onto the structure?	Does it appear the structure was designed for accessibility? Accessible elements must be dispersed at upper and lower levels.	Rank
Delhi - Helen's Playground	Yes	Yes	Yes	Yes	Yes	Yes	2
Hudson Mills - Activity Center Playground	No	Yes	Yes	Yes	No	Yes	3
Huron Meadows - Sunset Ridge Playground	No	Yes	Yes	Yes	Yes	Yes	3
Indian Springs - Adventure Playground	No	Yes	Yes	No	No	No	1
Indian Springs - Meadowlark Playground	Yes	Yes	Yes	No	Yes	Yes	2
Kensington - Maple Beach Playground	No	Yes	Yes	No	Yes	Yes	2
Kensington - Martindale Beach Playground	Yes	Yes	Yes	No	Yes	Yes	3
Kensington - Playfield East Playground	No	Yes	Yes	No	Yes	No	2
Kensington - Playfield North Playground	Yes	Yes	Yes	Yes	Yes	Yes	3
Kensington - Playfield West Playground	No	No	Yes	No	Yes	Yes	2
Kensington - West Boat Launch Playground	No	Yes	Yes	Yes	Yes	No	2
Lake Erie - Cove Point Playground	Yes	Yes	Yes	No	Yes	Yes	3
Lake Erie - Great Wave Playground	Yes	Yes	Yes	No	Yes	Yes	2
Lake St. Clair - Main Playground	Yes	Yes	Yes	Yes	No	Yes	4
Lower Huron - Ellwoods Southeast Playground	Yes	No	Yes	No	No	No	1
Lower Huron - Walnut Grove Playground	Yes	No	Yes	No	No	No	1
Lower Huron - Woods Creek Playground	Yes	Yes	Yes	No	No	No	1
Stony Creek - Eastwood Beach Playground	Yes	Yes	Yes	Yes	Yes	Yes	3
Stony Creek - Oakgrove Playground	No	No	Yes	Yes	Yes	No	2
Stony Creek - Wintercove	No	No	Yes	Yes	Yes	Yes	2
Willow - Pool Playground	Yes	Yes	Yes	Yes	No	Yes	2
Willow - Washago Pond Playground	No	Yes	Yes	No	Yes	Yes	2
Wolcott Mill - Farm Center Playground	No	Yes	Yes	Yes	No	No	2

### Rating Scale:

- 1 = No Accessible Elements
- 2 = Some Accessible Elements
- 3 = Most Elements are Accessible
- 4 = All Elements are Accessible
- 5 = (Universal Design) Playground goes above and beyond meeting ADA Standards

### Note:

Some playgrounds have more than one composite play structure. Responses are for the entire playground or area. Partial compliance to a question received a "No" for the response. The lowest ranking, when multiple structures exist, has been provided.

# APPENDIX 6: PSA CHECKLIST



## Events/Programs Accessibility Checklist

<b>Event Name:</b>
<b>Event Description:</b>
<b>Audience:</b>

### Marketing Description

Benchmarks	YES	NO	Not Sure	N/A	Comment/Explanation	Resource Needed
1. Does program description contain information about terrain & environment the program will take place in?						
2. Is this program an accessible program? How?						
3. Does program description contain expectations of how visitors will engage in the program content, including expected distance of travel throughout the site?						
4. Are any and all access features or barriers highlighted?						

### Considerations

Benchmark	YES	NO	Not Sure	N/A	Comment/Explanation	Resource Needed
1. If the event is at night, is there sufficient lighting from the parking lot to the event and at the event activities?						
2. If the event is during the day, are there shaded areas (shelters/tents) available?						
4. Is there a range of seating options available including accessible table heights and places where wheelchair users can pull up to tables?						
5. Where there is a speaker or instructor, can the speaker be heard from any place at the event? (is a microphone and speaker being used)						

### Facilities and Food

Benchmark	YES	NO	Not Sure	N/A	Comment/Explanation	Resource Needed
1. Are there accessible restrooms in the event location? Have you made arrangements to bring in a portable accessible toilet?						
2. Are there accessible paths to restrooms especially from program locations?						
3. Are food service areas set no higher than 36" so they are accessible to individuals who use wheelchair for mobility or those with other types of mobility impairments?						
4. Does refreshments clearly indicate allergens and gluten-free, vegan, vegetarian, or other options?						

### Walks and Paths

Benchmark	YES	NO	Not Sure	N/A	Comment/Explanation	Resource Needed
1. Are walk surfaces firm and stable with hard surfaces?						
2. Are travel pathways free of obstacles or protruding objects?						
3. Is there an accessible path of travel from the accessible entrance to the event location?						
4. Are accessible pathways designated with signage?						

## Lighting & Signage

Benchmark	YES	NO	Not Sure	N/A	Comment/Explanation	Resource Needed
1. Are signage & instructions navigating the space easy to find and in a clear location?						
2. Is signage at a good height (~5 feet from the floor/ground)						
3. Are trip and other hazards well illuminated?						
4. Is there sufficient lighting to navigate and participate in the event?						
5. Is the space free from triggering forms of light such as strobes?						
6. If no (for question 5), is this in the marketing description?						

## In & Out of Park Space

Benchmark	YES	NO	Not Sure	N/A	Comment/Explanation	Resource Needed
1. Is there accessible parking near the event location? If not, have you advised attendees and park staff where the nearest accessible parking is located?						
2. Is this information communicated on site and program materials?						

## Additional Consideration

Benchmark	YES	NO	Not Sure	N/A	Comment/Explanation	Resource Needed
1. Have you informed all parties park staff, maintenance, police, and operations, have sufficient information about event description insufficient time of events						

# APPENDIX 7: PUBLIC INPUT SUMMARY



# **ADA Transition Plan Public Input and Stakeholder Engagement Summary**

The public participation process is critical prior to adoption of the updated ADA Transition Plan. Over the duration of the Plan update, the Metroparks project team ensured a variety of public/stakeholder input and feedback. The process included input on questionnaires, email blast to stakeholders of survey, social media postings of survey, yard signs in parks with a QR-Code to Story Maps with online surveys, focus group meetings, open house events, and online comments based on the draft plan posted on a dedicated project webpage. This public input and stakeholder engagement strategy provided feedback on prioritizing facilities, PSAs, and identifying accessibility opportunities and issues.

## **INPUT OPPORTUNITIES OVERVIEW**

### **Huron-Clinton Metroparks ADA Transition Plan Update Website**

A page was hosted within the Metroparks website that described the project in detail, including a link to an interactive StoryMap and online survey for each park during the spring and summer of 2024. The draft Plan update was also made available for four weeks for public review prior to adoption of the Plan on October 10, 2024 by the Metroparks Board of Commissioners.

### **Social Media Post with Online Survey (Multiple times posted)**

A link to the online survey was made available on the Huron-Clinton Metropark's social media pages.

### **Yard Signs StoryMap with Online Survey**

An interactive StoryMap was developed for each Metropark. A virtual park tour allowed people to explore our facilities followed by a brief survey to assist in prioritizing future accessibility improvement projects and ensuring the Metroparks focused on the facilities and PSAs most important to them. Park visitors were asked to scan the QR code and were directed to the StoryMap/online survey for that specific park.

### **Open House Meeting #1 (Shelby Community Life Skills Centers Inc. June 7, 2024)**

Approximately 50 attendees consisting of individuals that actively participate in disability programs and services provided by both New Gateways Inc., and Life Skills Center Inc. were asked what park facilities they would like the Metroparks to prioritize for accessibility improvements.

### **Open House Meeting #2 Disability Network Livingston ADA Satellite Celebration (Genoa Township Park July 12, 2024)**

Metroparks staff attended the Disability Network Livingston ADA Satellite Celebration at Genoa Township Park in Brighton, Michigan. Approximately 15 attendees provided feedback on park facilities they would like the Metroparks to prioritize accessibility improvements.

### **Open House #3, DiversAbility Day (Lake St. Clair Metropark, July 31, 2024)**

Metroparks staff hosted a table at DiversAbility Days in partnership with the Michigan Department of Natural Resources and Oakland County. Staff provided intercept surveys and were asked what park facilities they would like to prioritize for accessibility improvements. Approximately 270 people attended the event.

### **Open House #4, Detroit's Disabled Have Talent (Detroit Riverfront, August 5, 2024)**

The Metroparks staff worked with partners at Detroit Disability Power to attend an event at the Detroit Riverfront to target Wayne County attendees. The event was unfortunately cancelled at the last minute, and the organizer instead shared out the online survey with registered participants and attendees.

### **Stakeholder Input- FAIR Play Coalition (August 27, 2024)**

The draft Plan was reviewed by the FAIR Play Coalition and was followed by a focus group meeting to receive input from disability advocates. The meeting was held virtually and were asked for input on accessibility needs and preferences.

### **Public Input- (Summer 2024)**

An opportunity for the public to review and provide feedback on the draft Plan was made possible by posting it on the Metroparks webpage for a four-week review period.



## Local Community Outreach

Yard Signs with QR-Code located throughout the Metroparks to gather information for each individual park's accessibility needs

# HURON-CLINTON METROPARKS

Seeking public input on:  
**ACCESSIBILITY IMPROVEMENTS**



Scan for Survey  
Willow Metropark



# Project Website/Story Map

Planning and Development - Firefox

metroparks.com/planning-and-development/#FEEDBACK

## AND THEY'VE GOT A PLAN.

It takes a lot of work to make the Metroparks work. Learn more about the ways our Planning & Development team helps us fulfill our mission.

OVERVIEW | DOCUMENTS & PLANS | **PUBLIC FEEDBACK**

### PUBLIC FEEDBACK

Throughout the year our planning and development team has a variety of opportunities for visitors and community members to provide input on projects and plans. Check back here periodically for how YOU can help guide future projects at the Metroparks.

#### Metroparks Accessibility Surveys

HOW ACCESSIBLE ARE YOUR METROPARKS?

The Metroparks are committed to removing barriers, creating access, improving access and increasing recreation opportunities for all. As we look to the future, we will develop, update and improve facilities to meet or exceed the American with Disabilities Act (ADA) requirements. Also, we'll look for ways to remove barriers to access so that individuals of all abilities have equitable access to Metroparks facilities, programs, services and activities. Part of that commitment is regularly updating our ADA Transition Plan which is intended to guide the Metroparks efforts in providing inclusivity for all visitors.

We are seeking public input on our updated ADA Transition Plan. To submit your input, please visit our survey here:  
<https://www.surveymonkey.com/r/CL93TKR>

Public Input Survey - ADA Transition Plan

## Public Input Survey - ADA Transition Plan

Oakwoods Metropark

HOW ACCESSIBLE IS OAKWOODS METROPARK?

The Metroparks are committed to removing barriers, creating access, improving access and increasing recreation opportunities for all. As we look to the future, we will develop, update and

## Public Input Survey (May 2024-September 2024)

**Public Input Survey** – an online survey was developed to gather general information about park visitors and their use of the park and recommendations on what accessible programs and facilities are most important to them. The survey was made available online between May 2024, and August 2024. See below for the survey questions and summary of programs and features that are most important and a ranking of accessibility projects.

There was a total of 204 responses to the ADA Transition Plan survey. Overwhelmingly, most people preferred the Metroparks website for accessibility related information. Following this method was social media and in park signage.

Recreational programs were most important followed by guided nature programs, and educational programs.

The most important park features to be accessible were restrooms followed by trails, nature centers and picnic facilities. Playgrounds and accessible equipment ranked very popular as well with specific recommendations to include accessible swings that can be mounted with both adult and juvenile wheelchairs. Other popular features included farm center, drinking fountains and aquatic facilities (pools and splash pads).

Survey responses also chose bathroom facilities as the top priority for accessible improvement projects followed by picnic facilities, beaches, and aquatic facilities.

The following is the input gathered from stakeholders and members of the public from the survey.

### What programs at the Metroparks are most important to you?

Program	Total Count
Recreational Programs	110
Guided Nature Programs	95
Educational Programs	64
Concerts	64
Senior Programs	58
Sports Programs	12

**What park features are important to you?**

<b>Park Feature</b>	<b>Total Count</b>
Restrooms	107
Trails	87
Nature Center	85
Picnic Facilities	73
Playgrounds	55
Accessible Recreation Equipment	54
Drinking Fountains	55
Farm Center	53
Pools	38
Splash Pads	34
Fishing	30
Boat Rentals	31
Water Slides	25
Golf	25
Boat Launches	23
Paddling	22
Marinas	13
Sports Courts and Fields	11
Disc Golf	11
Other	7

**Top ten priority of accessibility projects based on survey**

1. Bathroom Facilities
2. Picnic Facilities
3. Beaches
4. Aquatic Facilities
5. Trails
6. Playgrounds
7. Nature Center/Farm Center
8. Golf Facilities
9. Boating/Paddling Facilities
10. Camping

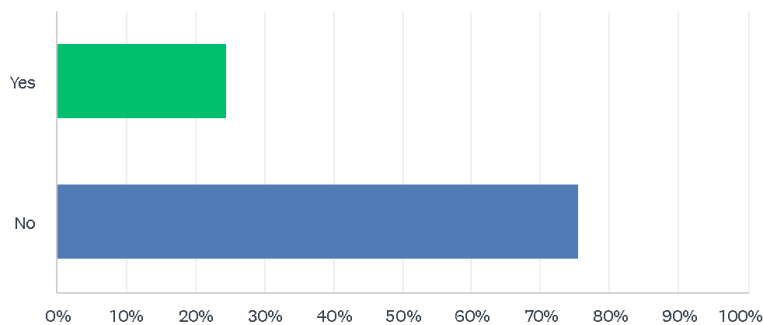
**Open suggestions for other accessibility projects**

- Movie in the park for adults
- Improved roads
- Check-in at parks remotely
- Accessible fishing areas
- ADA stuff for kids in wheelchairs

- Tree plantings for shade
- Enforcement on accessible parking spaces
- Event viewing and participation like Blue Moon concert, movie nights, rowing regattas, etc.
- Sidewalk accessibility improvements

### Are accessibility-related reasons preventing you from visiting the Metroparks?

Based on the graph below, over 75% of park responses did not have accessibility-related reasons preventing them from visiting the Metroparks.



### Response comments on answering “Yes”

*“Just to be honest we just work around things when we have or grands etc. sometimes the availability for parking becomes an issue however with the scooter we just have to be cautious in the parking lots as surface issues such as hole or trash which seem to cause the scooter issues.”*

*“Like I said earlier bathrooms are a long walk and parking lot ditches are difficult to cross to get to a picnic tables for immobile people. We sit exclusively in our car seats.”*

*“Daughter has medical issues and needs to sit and rest very often. We don’t have a wheelchair for her at this time. Heat is a factor too.c tables for immobile people. We sit exclusively in our car seats.”*

*“Our nearest park is on N. Territorial Rd. and does not have any equipment my wheelchair using 6 year old son can use. I asked about renting a bike to put him in that I could pedal but the bikes are single-rider only.”*

*“This is actually for a friend and neighbor of mine. She has a recumbent e-bike for her disability and can’t get in through the openings that normal bicycles can get through. I wanted*

*to contact someone regarding this but didn't know who to contact. Please call me at \_\_\_\_\_ . Thanks!"*

*"Need to be able to take a transport bus as I can't see to drive. Would like tactile and braille maps and information. Need nature paths to be obvious to a mobility cane. Push buttons with bird or frog songs heard along the trails would be lovely."*

*"Have a hard time walking long distances."*

*"I'm going to add this because there isn't another place to put it. While I'm not ADA at this time, one of the most irritating things is the location of the toilet paper in the restrooms. Even if you are ADA, reaching below the level of the toilet can result in falling to the floor and possible injury. Most times you have to put your hand inside the unit to restart the roll. Not only is it a nuisance, but, it could be dangerous and it doesn't work at all for wheelchair bound people. Please fix this and if you have to put two units in (because of ADA rules on one location) please do so. Thank you."*

*"I use a wheelchair, and sometimes it is difficult to get around certain areas."*

*"My husband has back problems and has been using a walker lately."*

*"I need assistance getting to parks and would need mobility equipment once there."*

*"Hard to find playgrounds and facilities that can accommodate folks with special needs assistance getting to parks and would need mobility equipment once there."*

*"Bird watching stations indoor and outdoor not optimal for wheelchair."*

*"No good way to get wheelchairs to certain programs...such as movies in the park."*

*"Limited to 200ft walking, so anything i do must not involve walking very far."*

*"Floating kayak launches are much safer for senior paddlers. Getting in and out of the kayak in the water is difficult."*

*"This survey is geared towards physical accessibility. That's wonderful but I think there may be some ways to include accessibility for sensory processing differences and neurodivergent children and adults. much more difficult for old knees."*

*"Parking long distances is a challenge."*

*"There are few places to stop and rest. Benches and tables are not frequent."*

*"Most trails are not really for wheelchairs."*

*"Some restrooms are difficult to open door and enter/exit with walker".*

*“My grandson is 7 with CP, epilepsy, feeding tube and in diapers. There is no place to change him.”*

*“People parking in handicap with no signage.”*

*“Sometimes if I come with my friend that has a child in a wheelchair, it makes it really hard to do things.”*

*“I stay in car and enjoy nature.”*

*“Hard to get in and out of bathrooms on my own. I like to be able to do activities on my own rather than relying on help.”*

## Open House #1 (Shelby Community Life Skills Centers, Inc.)



Approximately 50 attendees consisting of individuals that actively participate in disability programs and services provided by both New Gateways Inc. and Life Skills Center Inc. were asked what park facilities they would like the Metroparks to prioritize accessibility improvements. Below are the overall results:

### Stakeholder engagement survey (poof counts)

Park Feature	Total Count
Pools and Splash Pad	46
Beaches	39
Bathrooms	36
Nature Center	34
Playgrounds	31
Picnicking	27
Boat/Kayak Launches	22
Sports Courts and Fields	21
Disc Golf	20
Trails	18
Golf	17
Marinas	9



## Additional stakeholder open suggestions

- Access to the picnic shelters
- Playground equipment
- Adult changing tables
- Padding to changing tables and signage where available in park
- Distance to the pavilions is a struggle, shorter trails
- No showers at campgrounds
- Changing areas and restrooms
- Woodchips and ramps at playgrounds
- Improve roads
- Stony Creek Landing
- Screened in areas to protect from bees
- Beach wheelchairs
- Swingsets with wheelchair access
- Shade for picnic areas
- Ice cream concessions

## Open House #2 (Genoa Township Park)



**SAVE THE DATE**

Friday, July 12  
3 - 5 p.m.  
Genoa Township Park  
2911 Dorr Rd, Brighton, MI 48116

The Metroparks are committed to removing barriers, creating access, improving access, and increasing recreation opportunities for all. As we look to the future, we will develop, update, and improve facilities to meet or exceed the American with Disabilities Act (ADA) requirements. Part of that commitment is regularly updating our ADA Transition Plan. We want your input on what accessible features are most important to you. Join us at the ADA Satellite Celebration as we gather your feedback on accessibility improvements to use as we update our ADA Transition Plan.



Scan the QR code to learn more.



There was approximately 30 people in attendance at the ADA Satellite Celebration. The outreach event included Metroparks staff discussing the ADA Transition Plan and collecting a total of 15 responses to the survey. Priority ranking of accessible projects had bathroom facilities being the most popular followed by trails, playgrounds, and beaches.

## Open House #3 (DiversAbility Days)



Approximately 270 attendees came to the DiversAbility Day at Lake St. Clair Metropark. There were several booths for attendees to check out, and the Metroparks planning department hosted a booth with giveaways for people who completed surveys. Surveys were conducted in two ways, a printed-out version of our online survey, and an interactive survey at the table. People were asked what park facilities they would like the Metroparks to prioritize accessibility improvements. Below are the results:

### Stakeholder engagement survey (poof counts)

Park Feature	Total Count
Bathrooms	47
Trails	43
Pools and Splash Pads	39
Beaches	38
Picnicking	38
Playgrounds	35
Nature Center	34
Boat/Kayak Launches	26
Sports Courts and Fields	24
Disc Golf	22
Marinas	22
Golf	20

### Additional open suggestions

- We need to provide more employment opportunities, specifically partnering with programs that work to provide job opportunities to those with disabilities
- Need a splash pad at Stony Creek
- Adult changing tables
- We love the beach wheelchairs, but we need more of them!
- Ice skating

### Stakeholder Input (FAIR Play Coalition)

A focus group meeting was held on August 27, 2024 to receive input from disability advocates from the FAIR Play Coalition. This advisory group is comprised of organizations and individuals that have expertise in working with those of varying abilities or who have varying abilities themselves. An overview of the ADA Transition Plan was briefly presented followed by discussion of specific elements to achieve robust accessibility. Updates were made to our Plan following input from the advisory group members that participated in the meeting.

A total of 11 participants from FAIR Play Coalition and Metroparks staff brainstormed on accessibility challenges that remain unresolved. A theme that emerged from discussions was the opportunity for more employment opportunities for those with accessibility needs. Other topics included provided a more accessible method to resolve repairs or barriers identified by park users at a park facility to aid staff with real-time information. Other related comments with challenges for park to consider improving:

- Introduce annual surveys
- Co-op shared accessibility equipment with State parks.
- Maintenance for off-road wheelchairs
- Feedback on projects after implementation

A second question asked the FAIR Play Coalition members at the focus group meeting how the Metroparks benefit their organization and if our contributions are helping them achieve ADA goals? Comments collected included:

- Metroparks is going above and beyond, which is amazing
- The term ADA compliance is not necessarily synonymous with accessibility and universal design (ADA is 34 years old. It is the floor, not the ceiling).
  - The new projects that Metroparks does is great
  - The old park structures struggle with compliance.
- Note: the ADA Transition Plan text color is too light in report. Visual disability would not work, arial font is fine to use.



## HURON-CLINTON METROPOLITAN AUTHORITY

To: Board of Commissioners  
From: Danielle Mauter, Chief of Marketing and Communications,  
Janet Briles, Chief of Planning and Development  
Jennifer Jaworski, Chief of Interpretive Services  
Sanjay Khunger, Chief of Information Technology  
Subject: Report – Joint Visitation Date Review  
Date: October 4, 2024

### **Action Requested: Motion to Receive and File**

That the Board of Commissioners receive and file the Joint Visitation Data Review as presented by Chief of Marketing and Communications Danielle Mauter, Chief of Planning and Development Janet Briles, Chief of Information Technology, Sanjay Khunger, and Chief of Interpretive Services, Jennifer Jaworski.

**Summary:** Staff present key findings and answer questions regarding the report.

# HURON-CLINTON METROPARKS ANNUAL VISITATION DATA REPORT

Reporting Period: September 9, 2023 – September 8, 2024

Administrative Office  
13000 High Ridge Drive  
Brighton, MI 48114



[METROPARKS.COM](https://www.metroparks.com)

# TABLE OF CONTENTS

Executive Summary and Findings .....	3
Collaborative Report Generation .....	6
Car Counts .....	8
Pass Scanning Data .....	11
Programs and Events Data .....	31

## APPENDICES

Appendix 1: Raw Pass Scanning Data .....	48
Appendix 2: Raw Facility Module Interpretive Reservations Data .....	49
Appendix 3: Raw Facility Module Reservations (Outside Events) Data .....	50

# EXECUTIVE SUMMARY AND KEY FINDINGS

## COMPARING YEAR-OVER-YEAR

As we look at visitation data from roughly Labor Day 2023 to Labor Day 2024, the big theme in this report is being able to consistently compare year-over-year visitation data. This is something that is able to be done realistically for the first time this year in the in-depth way that it is being presented here. For this report, and future reports, the dates selected: September 9<sup>th</sup> of the previous year through September 8<sup>th</sup> of the current year were chosen intentionally to capture the “Labor Day to Labor Day” timeframe, without having to switch dates every year due to the holiday landing on a different day every year. Also, it ensures that we have a full 365 days in each data set, with this year being the exception as we had a leap-year.

The Huron-Clinton Metroparks Board of Commissioners selected the Labor Day to Labor Day timeframe in order to be fully informed of visitation trends, including those related to programming and events, ahead of the formulation and approval of next year’s budget. This also ensures that we capture a full year, instead of just the summer months. Many programs and events occur outside of the Memorial Day to Labor Day timeframe to encourage attendance in relatively slower months, and many of which are tied to school field trips and programming. In the past those numbers were not captured because this report focused only on summer.

In order to make these year-over-year comparisons, data from previous visitation reports had to be rearranged to the timeframes referenced. Therefore, you may notice that visitation figures may be different than last year’s report.

## IMPROVING THE REPORTING PROCESS

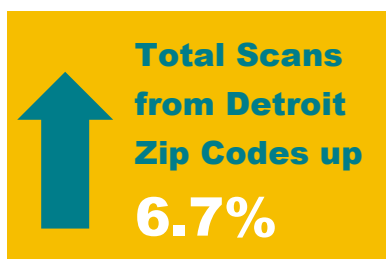
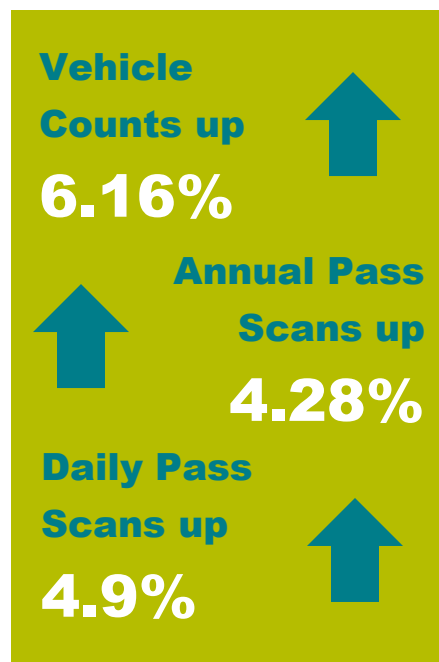
Multiple departments work together to create the visualizations and analyze the data that is presented in this report. Before the work of creating the report can take place, ALL staff have a part in entering data into the various Metroparks software systems that feed into this report – from the seasonal toll booth attendants that sell daily and annual passes and the staff creating and delivering programs, to the department heads that analyze the resulting data.

In 2023 staff spent a considerable amount of time pulling together the visitation report. In doing so, staff found inconsistencies in data and struggles with how data was pulled out of systems. Therefore, this year staff spent time cleaning up data and establishing a dashboard that will make reporting easier and more consistent in future years. There is a section of the report that highlights hours spent on this initiative and breaks out the number of “one-time” hours spent versus annual hours needed to generate the specific report.



# KEY FINDINGS

- From January 1 – August 31, total vehicle counts in 2024 have increased from 2023 by 6.16%. Note this period for car counts differ from scanning data. Both the methodology of capturing the data and reporting periods are different and are defined in the car count section of this report. That is why there is a difference in number and percentage change between the two.
- **Pass scans are up for both annual and daily passes**
  - Total annual pass scans are up by 47,724 or 4.28%.
  - Total daily pass scans are up 19,553 or 4.9%.
  - Scan data is different than vehicle counts because it can only be collected when toll booths are staffed. Therefore, total vehicle counts will always be higher than vehicle scans.



- Largest annual pass scanning increases came from Livingston County and Macomb County (14% and 4.4% respectively).
- Largest annual pass decrease came from the City of Detroit with a 1.5% decrease (**however overall scans were up 6.7% when factoring in daily pass scans**)
- Largest daily pass scanning increases came from Washtenaw County and the City of Detroit (38% and 14% respectively)
- Largest daily pass scanning decrease came from the Oakland County (-2%).
- **Visitation from Equity Emphasis Areas was up by 1,592 visits from 2023.**

## • School Programming Increased



- Students served with school programs increased 12.61%. Students served in equity emphasis areas increased 17.99%.
- 56.99% of school programs were delivered in equity emphasis areas. This was an increase of 37.66% more school programs offered in equity emphasis areas in the 2024 reporting period than the 2023 reporting period.

- **Community group program reservations increased 4.83%. Community group program reservations in equity emphasis areas increased by 7.87%.**

- Fluctuations in public programs that require registration
  - 908 public programs that require registration were offered in the 2024 reporting period. 13,846 participants registered for those programs. This is a 18.25% decrease that is partially attributed to more programs moving to a model that doesn't require registration or removing underperforming programs to focus on higher performing programs.
  - 36.49% of registered participants in public programs came from equity emphasis areas.
- Public (Activity Module) and Facility Module Interpretive Reservation programming have intentional efforts of complementing the busy season, and also increasing participation and attendance during slower "shoulder seasons" throughout the year. This can be seen when comparing the trend lines against visitation scan data. Programming peaks are seen during valleys of scan data.

**Registered  
Public Program  
Participants from  
Equity Emphasis  
Areas 36.5%**

**Percentage of Total Outside  
Event Reservations the  
Occur During Summer 62.69%**

- In the 2024 reporting period, Metroparks saw statistically insignificant change in the number of facility reservations for outside events.
  - Facility reservations mimic the pattern of park scan data. As facility reservations for outside events in parks increase, so do visitation scans.
  - 2,787 of the total 4,446 outside event facility reservations for the year, or 62.69%, occurred during the summer period. Facility reservations are highest on summer weekends.

# COLLABORATIVE REPORT GENERATION

## MULTI-DEPARTMENTAL EFFORT

Generating this annual visitation data report has been an on-going collaborative effort since 2021. RecTrac was rolled out throughout 2021. 2022 was the first full year of data in RecTrac.

Multiple departments work together to create the visualizations and analyze the data that is presented in this report. Before the work of creating the report can take place, ALL staff have a part in entering data into the various Metroparks software systems that feed into this report – from the seasonal toll booth attendants that sell daily and annual passes and the staff creating and delivering programs, to the department heads that analyze the resulting data.

Each year of the process, the data and resulting reports get better. Major changes to the report process this year include:

- Multiple departments worked on cleaning up data in RecTrac to make future reporting more consistent and accurate.
- Planning and development department worked with staff and IT to set and utilize standard “codes” at toll booths for visitors refusing to give their zip code so that data reflects a code instead of an artificial uptick in a random zip code that might not be accurate.
- IT worked to create a data warehouse to house RecTrac and other organizational data that feeds a more streamlined dashboard that can be used. The development of this took a great deal of time but will result in future reports being easier to compile and more consistent year to year.
- A date range of a full 365 days was set and used to show year over year comparisons of a full year of data. The date range is not a calendar year since this report is compiled and presented in October ahead of budget approvals. The date range used in this report is September 9, 2023 through September 8, 2024. The range used for previous year/reporting period comparisons is September 9, 2022 through September 8, 2023.

Some of the efforts noted above were one-time efforts to setup data to be more useful and consistent in the future. Some of the staff time was specific to generate this report and would be a more annual requirement.

Estimated Staff Hours Spent on one-time Data Clean up and Database Field Changes	<b>585 hours</b> (360 hours from Marketing and Communications, 200 hours from IT, 20 hours from Interpretive Services, 5 from Planning and Development)
Estimated Staff Hours Spent on Dashboard Development (mostly one-time for future benefits)	<b>582 hours</b> (5 hours from Planning, 570 hours from IT, 7 hours from Interpretive Services)
Estimated Staff Hours Spent on Annual Tasks of Generating this Report	<b>136 hours</b> (40 hours from Planning and Development, 15 hours from Marketing and Communications, 75 hours from IT, 6 hours from Interpretive Services)

It's estimated that 190 staff hours were spent generating the version of this report in 2023.

## BUILDING THE DASHBOARD

After the annual visitation report in 2023, the Information and Technology (IT) Department took on the task to develop a “Visitation Dashboard”, a visual representation of business data and key metrics that enables staff to track department performance and make data-driven decisions. At a glance, staff are currently able to see trends and metrics, for vehicle scans, activity module registrations, and facility module reservations. While the IT Department developed the dashboard, many departments worked collaboratively with IT to guide the development of the metrics, visuals, branding, date ranges and many other components of the dashboard.

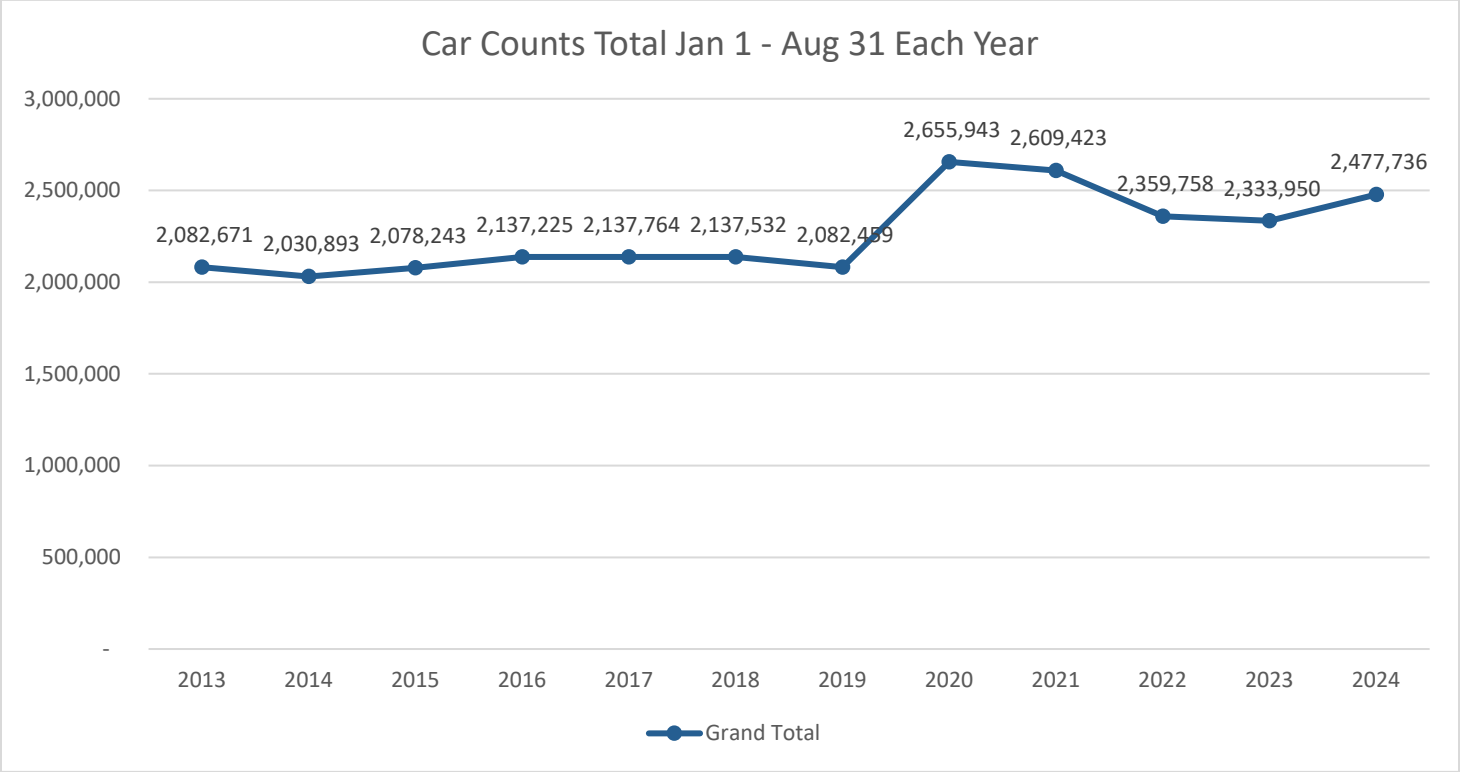
The dashboard, now in its first release, makes pulling visitation and programming data from RecTrac more intuitive and easier than before. It allows easy slicing and dicing of the data by filters and Equity Emphasis Areas (EEA). Future releases of the dashboard are planned to integrate other Metroparks data, including car counter, golf, sales, etc., to provide a common and comprehensive view.

# CAR COUNTS

## WHAT ARE CAR COUNTS

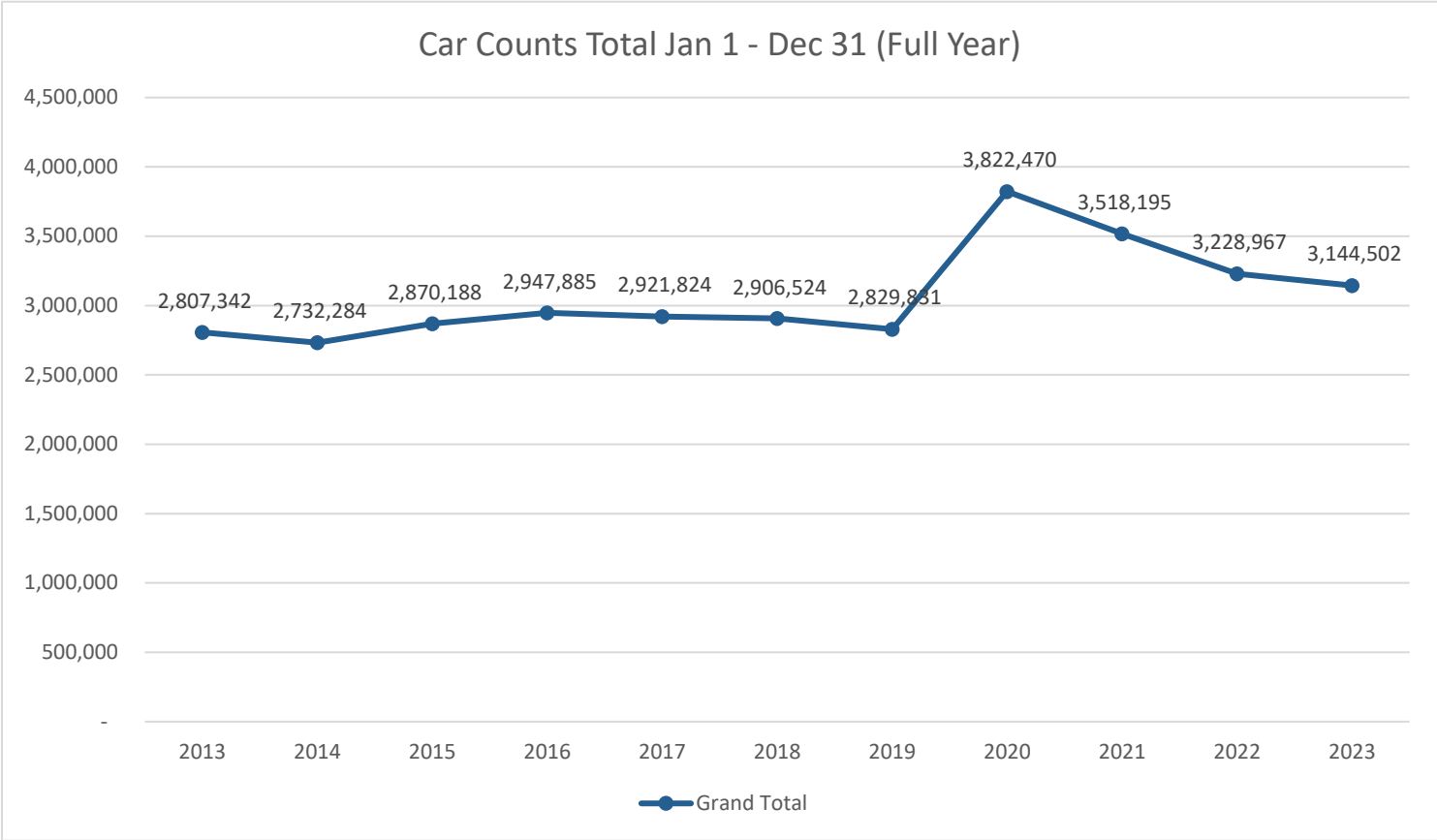
The Metroparks uses the term “car counts” to refer to the data that comes directly from the roadside car counters located at most park toll booth locations. The number has been collected in the same way since 2013 and records total vehicles driving over the counters. That means this number includes visitation even when the toll booth isn’t staffed, or we’ve suspended scanning in RecTrac. This total number is a high-level measure we can use to historically look at total visitation and changes over time, but this number will be different than the scan numbers in the following pages.

Because this data is not captured by RecTrac, the reporting period for this chart is different than the rest of the report. The following chart shows total car counts system wide for January 1 – August 31 of each year. You will notice the almost decade of flat to declining attendance trend prior to 2020. 2019 was the first year the Metroparks implemented an intentional integrated marketing and communications strategy, and in 2020 the start of the Covid-19 pandemic amplified those efforts with the public’s rekindled appreciation and need for outdoor spaces.



	<b>Sum of Car Counts Jan 1 - Aug 31</b>											
	2013	2014	2015	2016	2017	2018	2019	2020	2021	2022	2023	2024
Hudson Mills/Dexter Huron/Delhi	160,528	153,668	146,628	145,188	146,678	138,517	139,453	206,437	196,488	166,082	163,484	167,765
Huron Meadows	56,819	60,056	60,555	65,425	64,480	64,920	61,171	79,129	88,951	78,948	77,908	76,659
Indian Springs	67,211	64,030	61,355	68,974	65,348	64,747	63,591	81,167	78,340	71,338	70,905	72,927
Kensington	533,122	537,862	572,897	556,389	555,439	562,460	556,906	676,419	660,099	572,139	590,722	643,998
Lake Erie	133,911	118,737	130,913	146,574	140,617	137,986	143,028	172,417	168,651	153,732	148,931	151,824
Lake St. Clair	311,907	284,572	301,866	300,426	299,772	307,903	315,509	414,717	410,917	445,371	363,804	384,401
Lower Huron/Willow/Oakwoods	367,256	377,989	368,205	391,704	410,742	392,572	373,394	407,471	438,024	393,426	398,541	418,155
Stony Creek	420,690	400,298	397,669	418,495	408,913	431,204	409,121	600,492	537,821	444,460	486,163	533,958
Wolcott Mill	31,227	33,681	38,155	44,050	45,775	37,223	20,286	17,694	30,132	34,262	33,492	28,049
<b>Grand Total</b>	<b>2,082,671</b>	<b>2,030,893</b>	<b>2,078,243</b>	<b>2,137,225</b>	<b>2,137,764</b>	<b>2,137,532</b>	<b>2,082,459</b>	<b>2,655,943</b>	<b>2,609,423</b>	<b>2,359,758</b>	<b>2,333,950</b>	<b>2,477,736</b>

The total car counts for a full year can also be analyzed through 2023. 2024 data is not yet complete until the end of the year. You will notice the trend line for full year follows a similar pattern as the partial year chart, but in partial year we are currently experiencing an uptick in 2024.



	<b>Sum of Car Counts Jan1 - Dec 31 (Full Year)</b>										
	2013	2014	2015	2016	2017	2018	2019	2020	2021	2022	2023
Hudson Mills/Dexter Huron/Delhi	219,719	212,003	208,044	209,256	209,235	196,605	202,011	299,492	278,623	236,670	234,075
Huron Meadows	86,211	88,504	93,548	100,356	96,432	93,263	90,404	119,320	124,840	108,600	104,899
Indian Springs	90,418	85,092	83,835	93,472	88,529	86,273	85,591	113,218	104,813	97,473	95,523
Kensington	732,357	748,313	799,033	772,022	756,607	775,089	760,129	953,800	903,943	809,028	806,016
Lake Erie	181,556	155,728	181,679	198,963	189,229	185,470	188,961	237,214	223,693	209,645	201,683
Lake St. Clair	404,397	364,692	390,781	393,781	399,832	399,733	408,770	547,322	531,513	558,920	481,162
Lower Huron/Willow/ Oakwoods	507,226	516,899	516,015	565,626	572,894	553,238	526,903	720,776	613,809	560,547	527,440
Stony Creek	538,942	508,650	530,902	546,731	539,933	565,565	534,985	798,349	693,364	597,938	645,009
Wolcott Mill	46,516	52,403	66,351	67,678	69,133	51,288	32,077	32,979	43,597	50,146	48,695
<b>Grand Total</b>	<b>2,807,342</b>	<b>2,732,284</b>	<b>2,870,188</b>	<b>2,947,885</b>	<b>2,921,824</b>	<b>2,906,524</b>	<b>2,829,831</b>	<b>3,822,470</b>	<b>3,518,195</b>	<b>3,228,967</b>	<b>3,144,502</b>

# CAR COUNT CONCLUSIONS

- For the period of January 1 – August 31, total vehicle counts in 2024 are seeing a 18.981% increase over pre-pandemic levels
- For the period of January 1 – August 31, total car counts in 2024 is seeing an increase in car counts from 2023 of 6.16%.
- The total car counts for January 1 – December 31 can only be analyzed through 2023, but the trendline tracks similar to the reporting period of January 1 – August 31.

# PASS SCANNING DATA

## WHAT IS PASS SCANNING DATA

The Metroparks utilizes the point-of-sale software, RecTrac, to scan barcodes on every annual pass, each visit, and to scan each daily pass and associate it with the visitors zip code. This allows the Metroparks to map and see where visitors are coming from and areas of the region where visitation is light from.

This data set is separate from vehicle counts. Scanning data can only be collected when the toll booths in parks are staffed. Not all parks have toll booth attendants daily, weekly or year-round. Scanning is only completed during work hours of toll booths. Pass scanning data should be reviewed separately from total car counts and will reflect different total numbers.

Additionally, suspensions in scanning occasionally occur during staffed hours for various reasons such as high traffic entries during fireworks and large events, power outages, software malfunctions, etc. These suspensions are always initiated by a supervisor. When this occurs, toll booth attendants do not scan or collect zip code data from visitors. In 2021 and 2022, pass scanning was suspended for an average of 18 days for each park that regularly staffs toll booths. In 2023, pass scanning was suspended for average of 4 days for each park. Most suspensions were very short. In 2024, pass scanning was suspended an average of 5 days for each park largely due to RecTrac outages, weather, and staffing shortages.

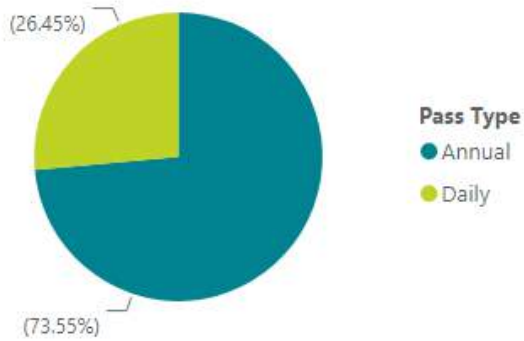
This year staff are able to draw better conclusions and analysis of this data thanks to the work put in by the IT department to develop a test version of key business dashboards. Utilizing this new dashboard, staff were able to compile the following charts and graphs that visually show the scan data in different useful ways. This is the first year staff have been able to easily see the data in this way.

Staff used the reporting period of September 9, 2023 through September 8, 2024 for this data and the rest of the report. This reporting period was selected so that a full year of data could be reflected; so that the period would include at least one Labor Day each time; and so there could be an “apples to apples” comparison drawn in datasets and conclusions. Previous year comparisons use the date range of September 9, 2022 through September 8, 2023.

**FOR THIS REPORTING PERIOD, THERE WERE A TOTAL OF 1,580,853 TOTAL VEHICLE SCANS.**

**\*This includes both Annual and Daily pass scans.**

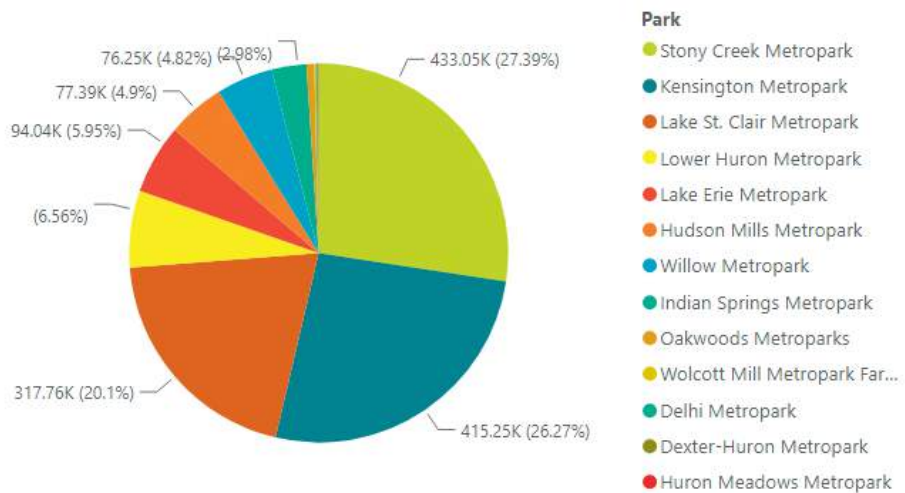




Of those total scans, 1,162,732 were annual pass scans and 418,121 were daily pass scans. This is an increase in annual pass scans of 47,724 when compared to the previous reporting period of September 9, 2022 through September 8, 2023. This is an increase of 4.9% or 398,588 daily pass scans as compared to the previous reporting year.

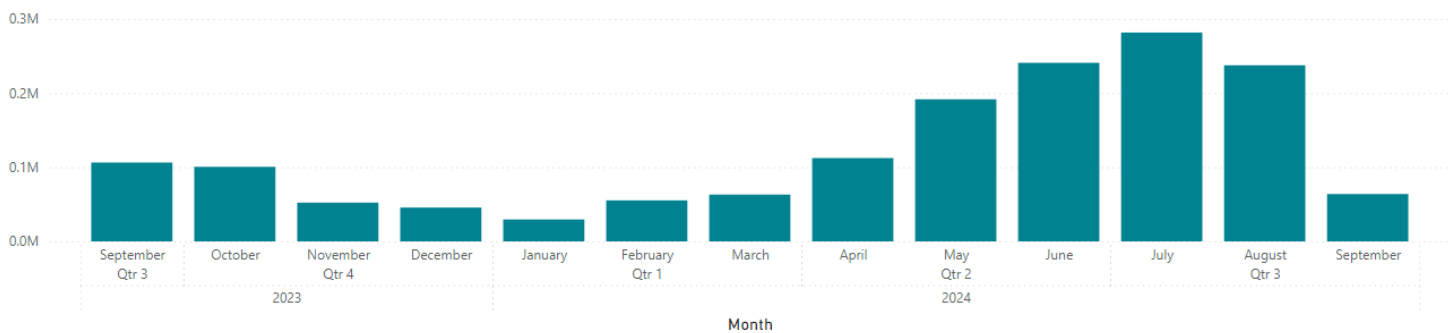
This pie chart shows total scans of both annual and daily passes by the park they were scanned in. It illustrates that Stony Creek, Kensington and Lake St. Clair are the parks with highest scans which matches the previous car count data of being the top visited parks in 2024 as well.

Count of Scans by Park



Below is a graph that illustrates, unsurprisingly, that pass scanning is highest during summer months.

Count of Vehicle Scans By Month, Quarter, Year



# WHAT ARE EQUITY EMPHASIS AREAS

Analyzing Equity Emphasis Areas (EEA) helps Metroparks measure efforts occurring in under-resourced communities in our region. In order to analyze the Metroparks interaction with equity populations within the 5-county area, we utilize a tool and methodology developed by SEMCOG<sup>1</sup>; which focuses on locations with concentrations of people in many groups, including:

- Persons with Disability
- Disengaged Youth
- Female Headed Households
- Foreign Born
- Hispanic
- Households in Poverty
- Housing Cost Burden
- Limited English Proficiency
- Minority
- No Car Households
- Non-Hispanic Asian
- Non-Hispanic Black
- Older Adults
- Other Non-White Non-Hispanic Races
- Persons in Poverty
- Transit Dependent Households, and
- Youth

The SEMCOG Equity Emphasis Areas tool draws conclusions of census tract areas based on socioeconomic indicators to assign a level of concentration to that census tract. The Metroparks considers any zip code in which a SEMCOG high or very high equity population census tract resides to be an equity emphasis area for the purpose of clean data set comparison. The Metroparks did see an increase in pass scans from equity emphasis areas in 2024.

## METROPARKS PASS SCANS FROM EQUITY EMPHASIS AREAS

	Total Scans (Daily & Annual)
Total for 2023	391,721
Total for 2024	393,313
Change in Scans	+1,592

1

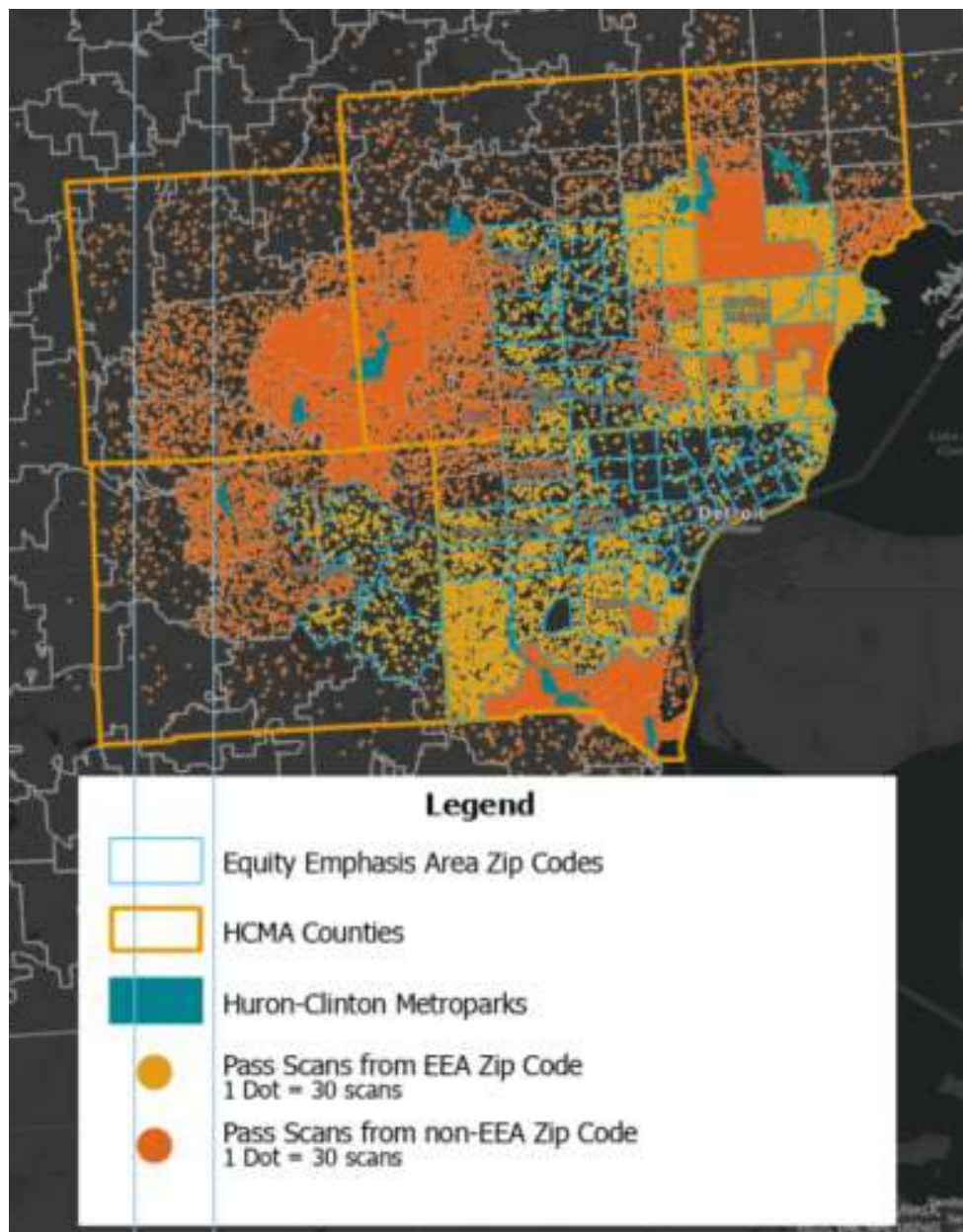
[https://maps.semco.org/EquityEmphasisAreas/?tiles=popage65andup\\_22,popage0\\_17\\_22,popminority\\_22,householdsinpoverty\\_22,hh\\_limitedenglish\\_22,hh\\_transitdependent\\_22,femalenospousehh\\_22,popdisability\\_22&project=Transportation%20Equity](https://maps.semco.org/EquityEmphasisAreas/?tiles=popage65andup_22,popage0_17_22,popminority_22,householdsinpoverty_22,hh_limitedenglish_22,hh_transitdependent_22,femalenospousehh_22,popdisability_22&project=Transportation%20Equity)

# ANNUAL PASS SCANS

Below is a map that charts all annual pass scans for this reporting period. The highest annual pass scans came from:

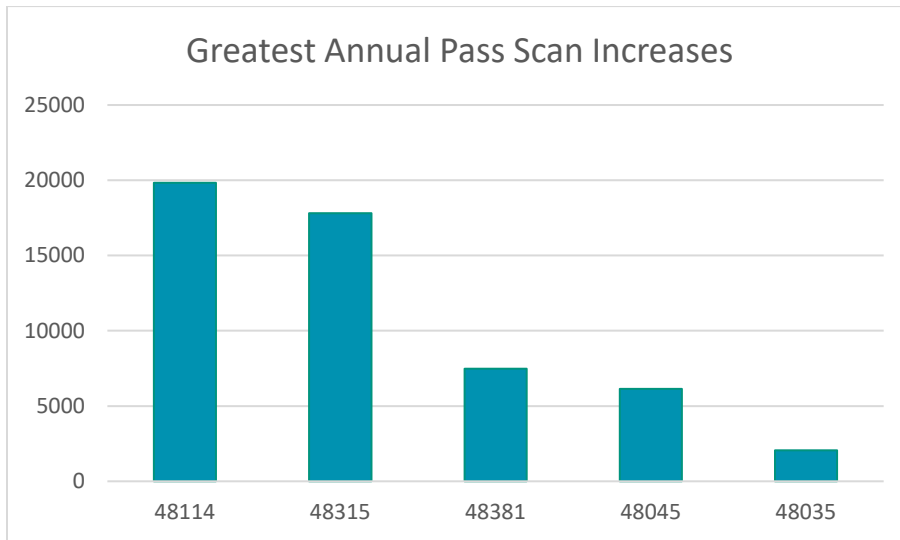
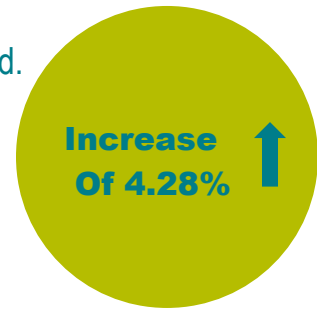
1. 48045 (Harrison Township)
2. 48316 (Shelby Township)
3. 48114 (Brighton)

The map plots dots for scans and you will see in the key references to Equity Emphasis Areas (EEA). Yellow dots represent scans from visitor zip codes that live in an EEA. Orange dots represent scans from visitor zip codes that live in any other zip codes. The more filled in or solid an area on the map appears, the more dots there are in that area and the more scans it represents. The raw data behind these scan data maps and charts can be found in Appendix 1.

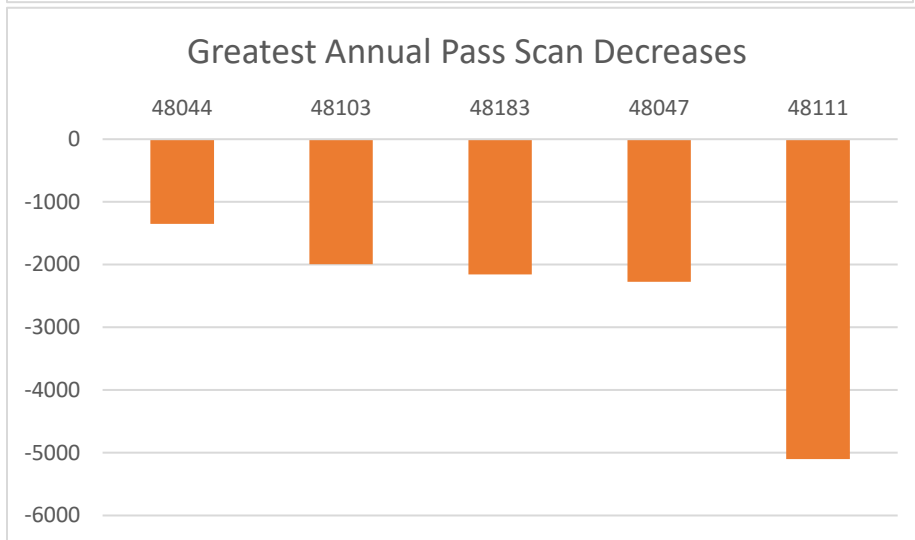


The total scans of annual passes increased in this 2024 reporting period.

	Total Annual Pass Scans
2023 (9/9/22 – 9/8/23)	1,115,008
2024 (9/9/23 – 9/8/24)	1,162,732



- 48114: Brighton
- 48315: Shelby Twp
- 48381: Milford
- 48045: Harrison Twp
- 48035: Clinton Twp

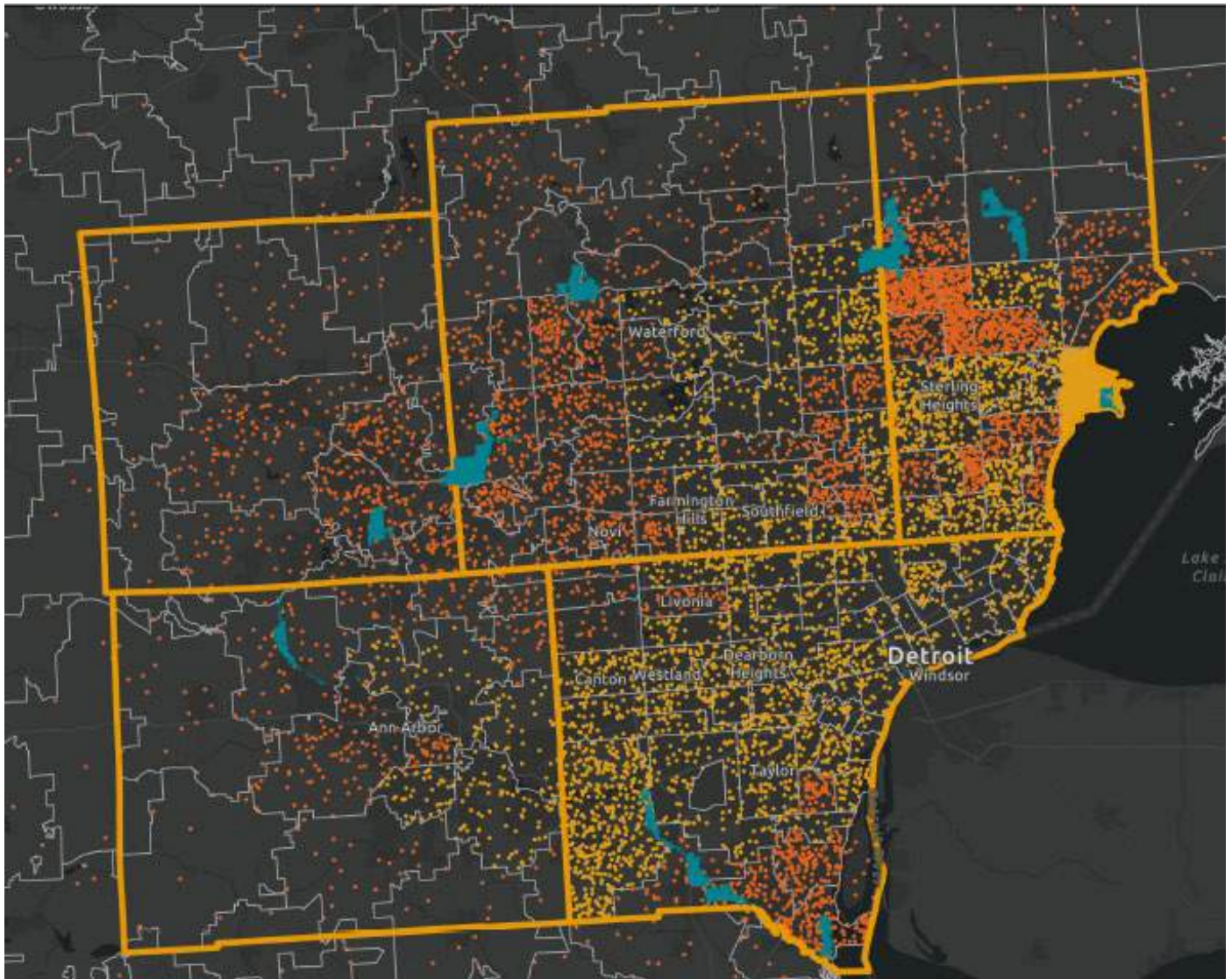


- 48044: Macomb
- 48103: Ann Arbor
- 48183: Woodhaven/Brownstown
- 48047: Chesterfield Twp
- 48111: Belleville






## DAILY PASS SCANS

On the next page is a map that charts all daily pass scans for this reporting period.

The map plots dots for scans and you will see in the key references to Equity Emphasis Areas (EEA). Yellow dots represent scans from visitor zip codes that live in an EEA. Orange dots represent scans from visitor zip codes that live in any other zip codes. The more filled in or solid an area on the map appears, the more dots there are in that area and the more scans it represents. The raw data behind these scan data maps and charts can be found in Appendix 1.

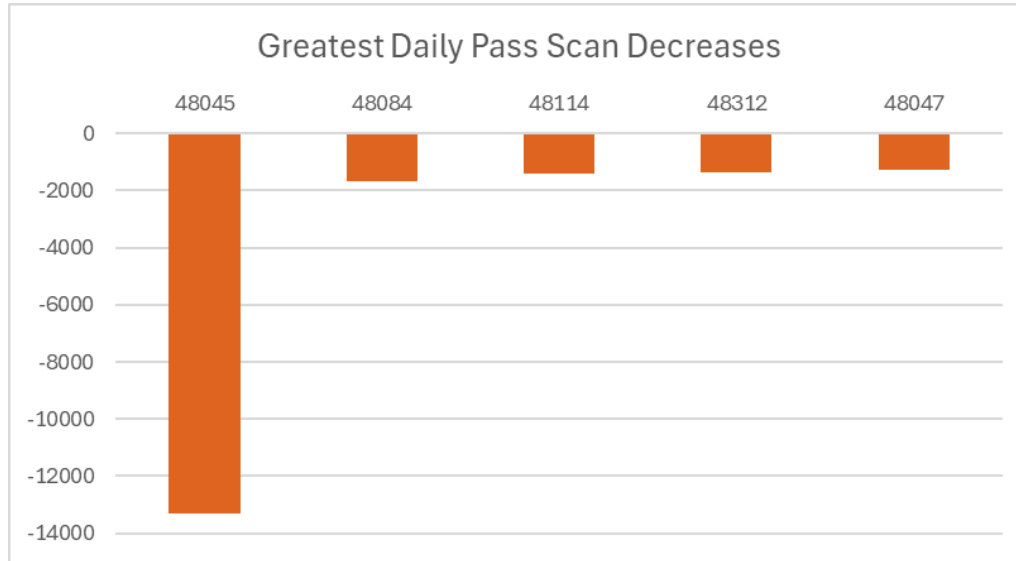
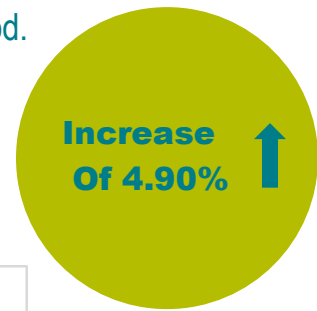


### Legend

-  Equity Emphasis Area Zip Codes
-  HCMA Counties
-  Huron-Clinton Metroparks
-  Daily Pass Scans from EEA Zip Code  
1 Dot = 30 scans
-  Daily Pass Scans from non-EEA Zip Code  
1 Dot = 30 scans

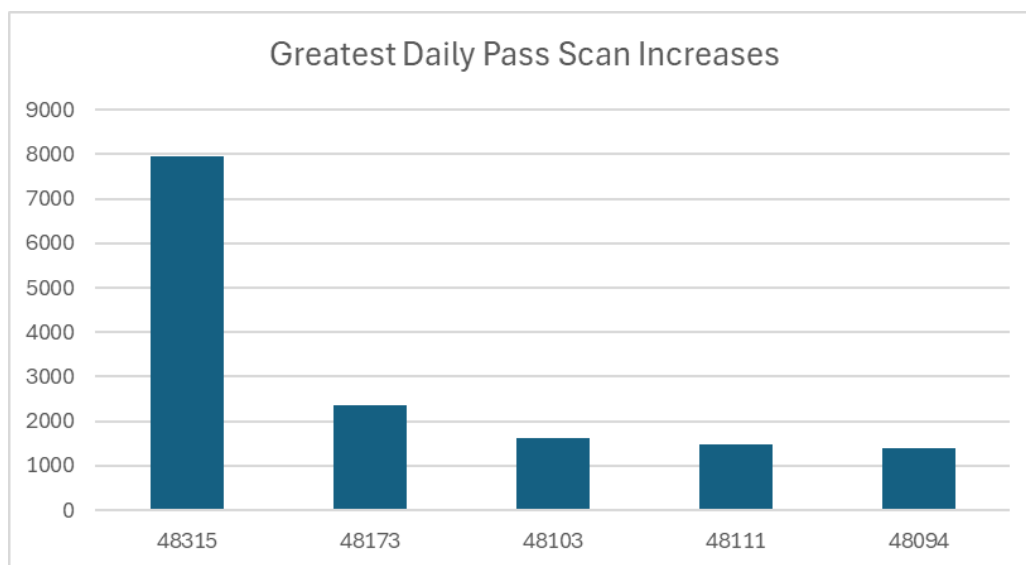
The total scans of daily passes increased in this 2024 reporting period.

	Total Daily Pass Scans
2023 (9/9/22 – 9/8/23)	398,588
2024 (9/9/23 – 9/8/24)	418,121



- 48045: Harrison Township
- 48084: Troy
- 48114: Brighton
- 48312: Sterling Heights
- 48047: Chesterfield Township

\*\*This data point is skewed since it was discovered that in the 2023 tolling season, when daily pass buyers would refuse to provide a zip code, tollers would enter in 48045. Tollers are no longer doing that and instead following the codes provided for zip code-withholders, therefore it shows a large decrease where we don't believe there is one. Tollers now enter 11111 if a visitor refuses to give a zip code, 88888 if there is a language barrier preventing getting a zip code and 99999 if a supervisor has advised to suspend scanning for a backed up line.



- 48315: Shelby Township
- 48173: Rockwood/Brownstown
- 48103: Ann Arbor
- 48111: Belleville
- 48094: Washington Township

# VISITATION FROM LIVINGSTON COUNTY

When looking at visitation specifically from zip codes that reside in Livingston County, scan data showed:

<b>Annual Scans 2024</b>	176,665
<b>Daily Scans 2024</b>	19,393
<b>Annual Scans 2023</b>	155,345
<b>Daily Scans 2023</b>	17,834

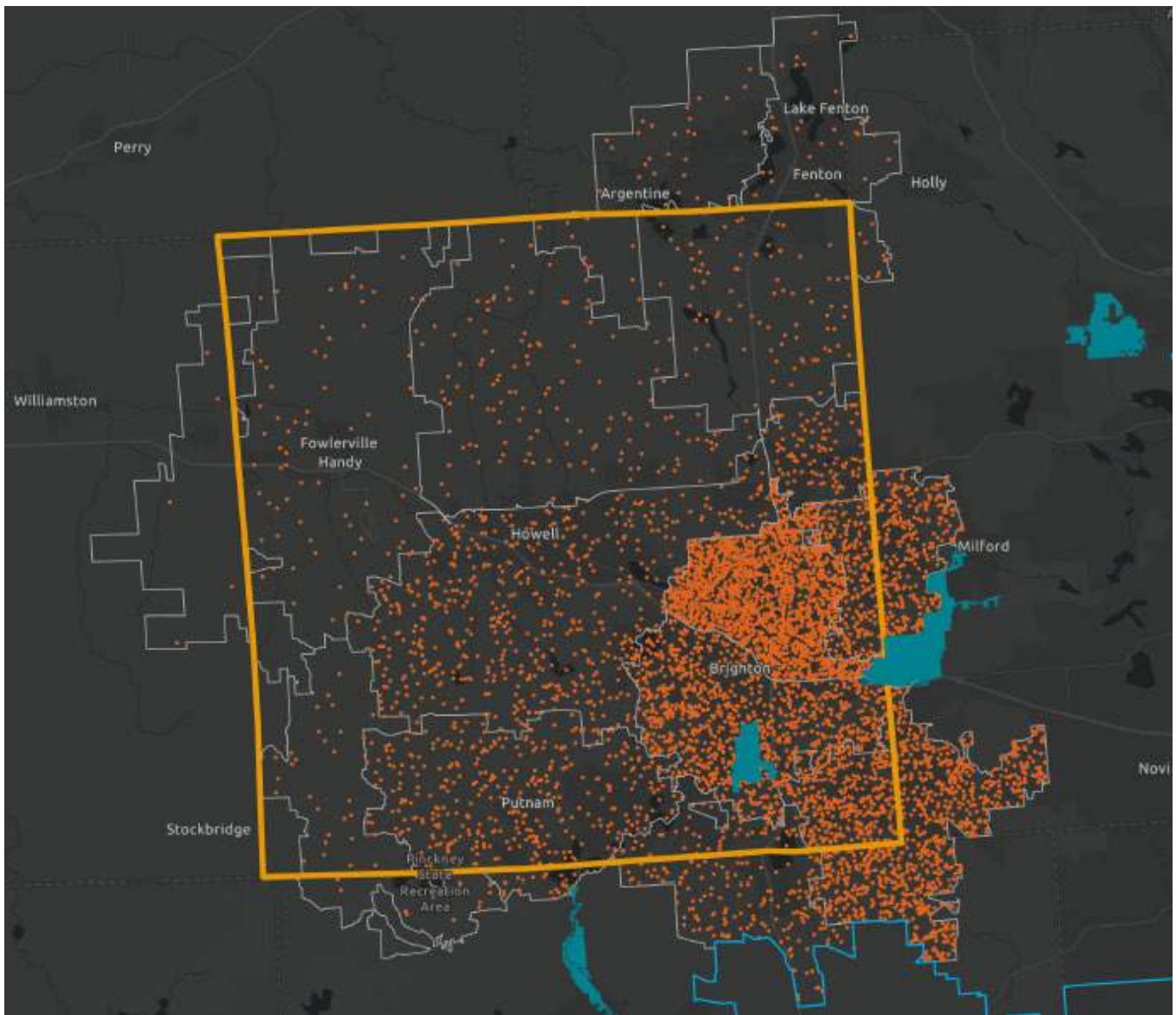
**Change in Annual Pass scans: Increase of 21,320 scans**

**Change in Daily Pass scans: Increase of 1559 scans**





Additionally, the following chart shows the breakdown of which parks residents of Livingston County are visiting most often.

Park Name	Percentage
Delhi Metropark	0%
Dexter-Huron Metropark	0.07%
Hudson Mills Metropark	9.15%
Huron Meadows Metropark	0.11%
Indian Springs Metropark	1.80%
Kensington Metropark	78.71%
Lake Erie Metropark	0.86%
Lake St. Clair Metropark	2.01%
Lower Huron Metropark	2.23%
Oakwoods Metroparks	0.19%
Stony Creek Metropark	3.09%
Willow Metropark	1.69%
Wolcott Mill Metropark Farm Center	0.01%

The map on the next page shows Livingston County visitor scans. This data illustrates that visitation is highest from zip codes within Livingston County that are nearest a Metropark.



### Legend

-  Equity Emphasis Area Zip Codes
-  Livingston County
-  Huron-Clinton Metroparks
-  Total Pass Scans  
1 Dot = 30 scans



# VISITATION FROM MACOMB COUNTY

When looking at visitation specifically from zip codes that reside in Macomb County, scan data showed:

<b>Annual Scans 2024</b>	441,731
<b>Daily Scans 2024</b>	135,223
<b>Annual Scans 2023</b>	422,882
<b>Daily Scans 2023</b>	136,571

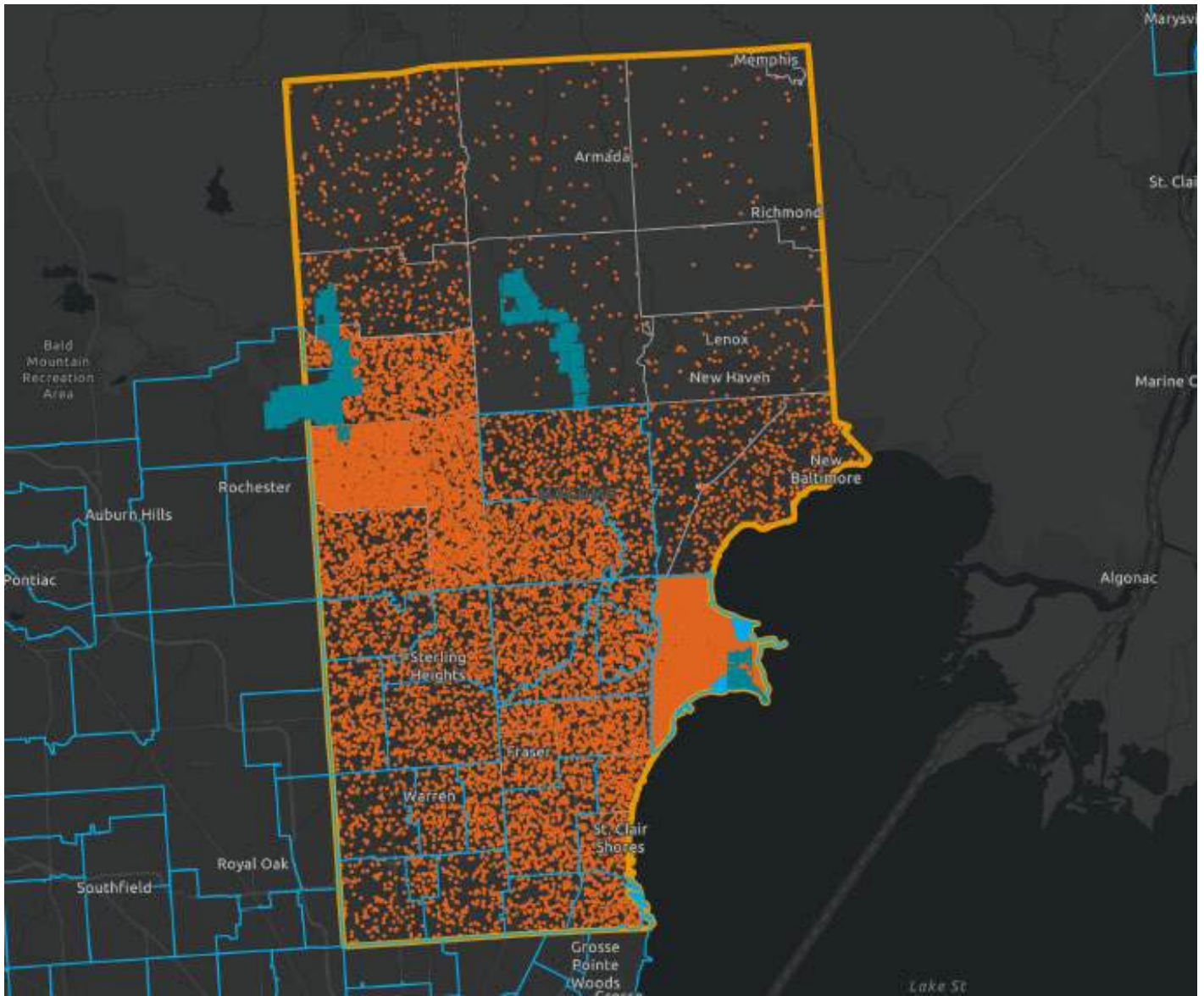
**Change in Annual Pass scans: Increase of 18,849 scans**

**Change in Daily Pass scans: Decrease of 1,348 scans**





Additionally, the following chart shows the breakdown of which parks residents of Macomb County are visiting most often.

Park	Percentage
Delhi Metropark	0%
Dexter-Huron Metropark	0%
Hudson Mills Metropark	0.1%
Huron Meadows Metropark	0%
Indian Springs Metropark	0.24%
Kensington Metropark	1.46%
Lake Erie Metropark	0.31%
Lake St. Clair Metropark	44.26%
Lower Huron Metropark	0.24%
Oakwoods Metroparks	0.04%
Stony Creek Metropark	52.95%
Willow Metropark	0.13%
Wolcott Mill Metropark Farm Center	0.28%

The map on the next page shows Macomb County visitor scans. This data illustrates that visitation is highest from zip codes within Macomb County that are nearest to a Metropark.



### Legend

-  Equity Emphasis Area Zip Codes
-  Macomb County
-  Huron-Clinton Metroparks
-  Total Pass Scans  
1 Dot = 30 scans

# VISITATION FROM OAKLAND COUNTY

When looking at visitation specifically from zip codes that reside in Oakland County, scan data showed:

<b>Annual Scans 2024</b>	296,186
<b>Daily Scans 2024</b>	71,209
<b>Annual Scans 2023</b>	294,740
<b>Daily Scans 2023</b>	72,896

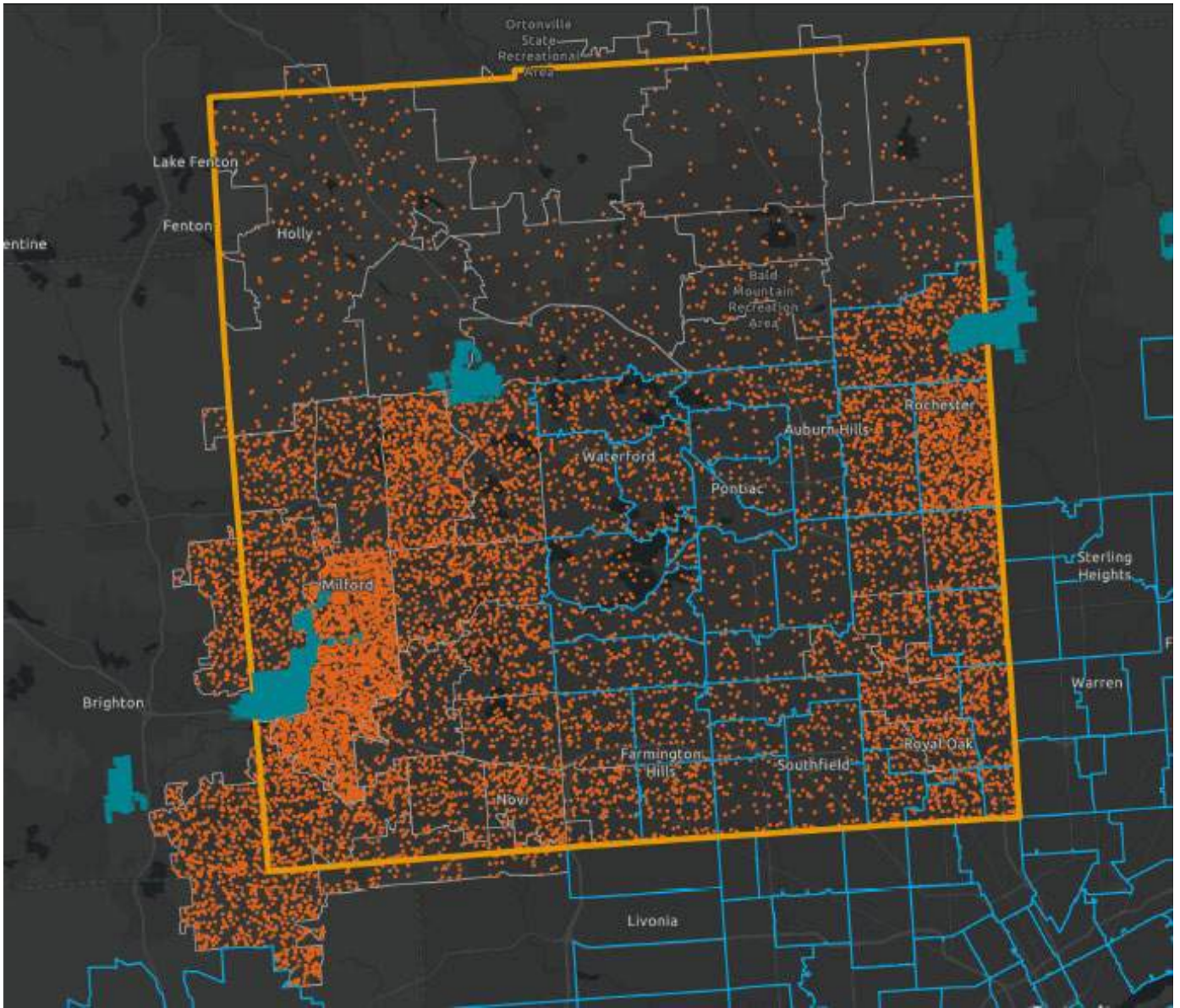
**Change in Annual Pass scans: Increase of 1,446 scans**

**Change in Daily Pass scans: Decrease of 1,687 scans**





Additionally, the following chart shows the breakdown of which parks residents of Oakland County are visiting most often.

Park Name	Percentage
Delhi Metropark	0.02%
Dexter-Huron Metropark	0.02%
Hudson Mills Metropark	0.86%
Huron Meadows Metropark	0.01%
Indian Springs Metropark	10.80%
Kensington Metropark	58.16%
Lake Erie Metropark	0.54%
Lake St. Clair Metropark	3.73%
Lower Huron Metropark	0.71%
Oakwoods Metroparks	0.07%
Stony Creek Metropark	24.54%
Willow Metropark	0.45%
Wolcott Mill Metropark Farm Center	0.08%

The map on the next page shows Oakland County visitor scans. This data illustrates that visitation is highest from zip codes within Oakland County that are nearest to a Metropark.



### Legend

-  Equity Emphasis Area Zip Codes
-  Oakland County
-  Huron-Clinton Metroparks
-  Total Pass Scans  
1 Dot = 30 scans

# VISITATION FROM WASHTENAW COUNTY

When looking at visitation specifically from zip codes that reside in Washtenaw County, scan data showed:

<b>Annual Scans 2024</b>	107,680
<b>Daily Scans 2024</b>	22,273
<b>Annual Scans 2023</b>	107,245
<b>Daily Scans 2023</b>	16,157

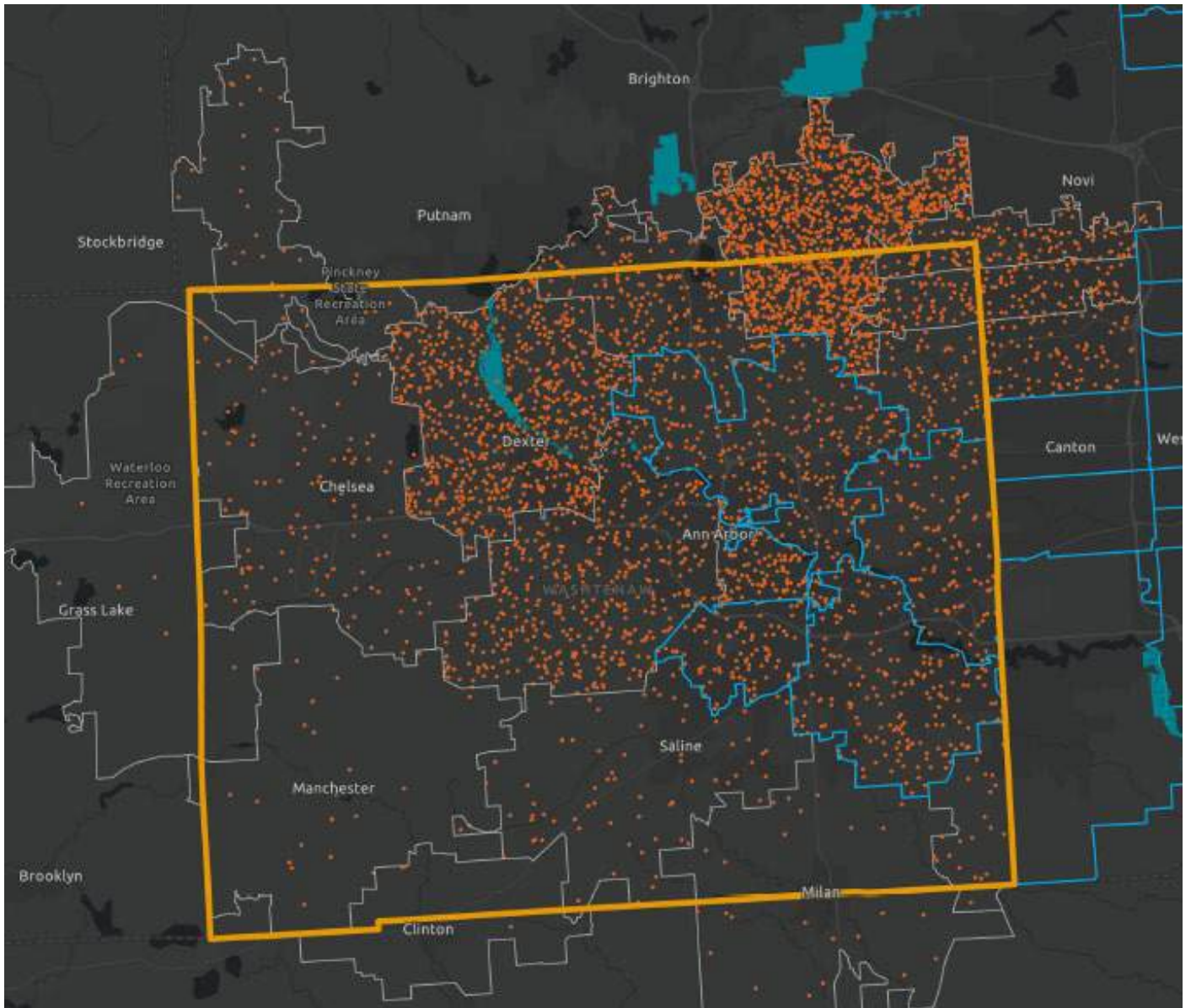
**Change in Annual Pass scans: Increase of 435 scans**

**Change in Daily Pass scans: Increase of 6,116 scans**





Additionally, the following chart shows the breakdown of which parks residents of Washtenaw County are visiting most often.

Park	Percentage
Delhi Metropark	0.55%
Dexter-Huron Metropark	0.60%
Hudson Mills Metropark	37.40%
Huron Meadows Metropark	0.08%
Indian Springs Metropark	0.34%
Kensington Metropark	48.37%
Lake Erie Metropark	3.18%
Lake St. Clair Metropark	0.76%
Lower Huron Metropark	4.61%
Oakwoods Metroparks	0.40%
Stony Creek Metropark	1.05%
Willow Metropark	2.65%
Wolcott Mill Metropark Farm Center	0.01%

The map on the next page shows Washtenaw County visitor scans. This data illustrates that visitation is highest from zip codes within Washtenaw County that are nearest to a Metropark.



### Legend

-  Equity Emphasis Area Zip Codes
-  Washtenaw County
-  Huron-Clinton Metroparks
-  Total Pass Scans  
1 Dot = 30 scans

# VISITATION FROM WAYNE COUNTY

When looking at visitation specifically from zip codes that reside in Wayne County, scan data showed:

Annual Scans 2024	216,652
Daily Scans 2024	84,621
Annual Scans 2023	217,789
Daily Scans 2023	75,104

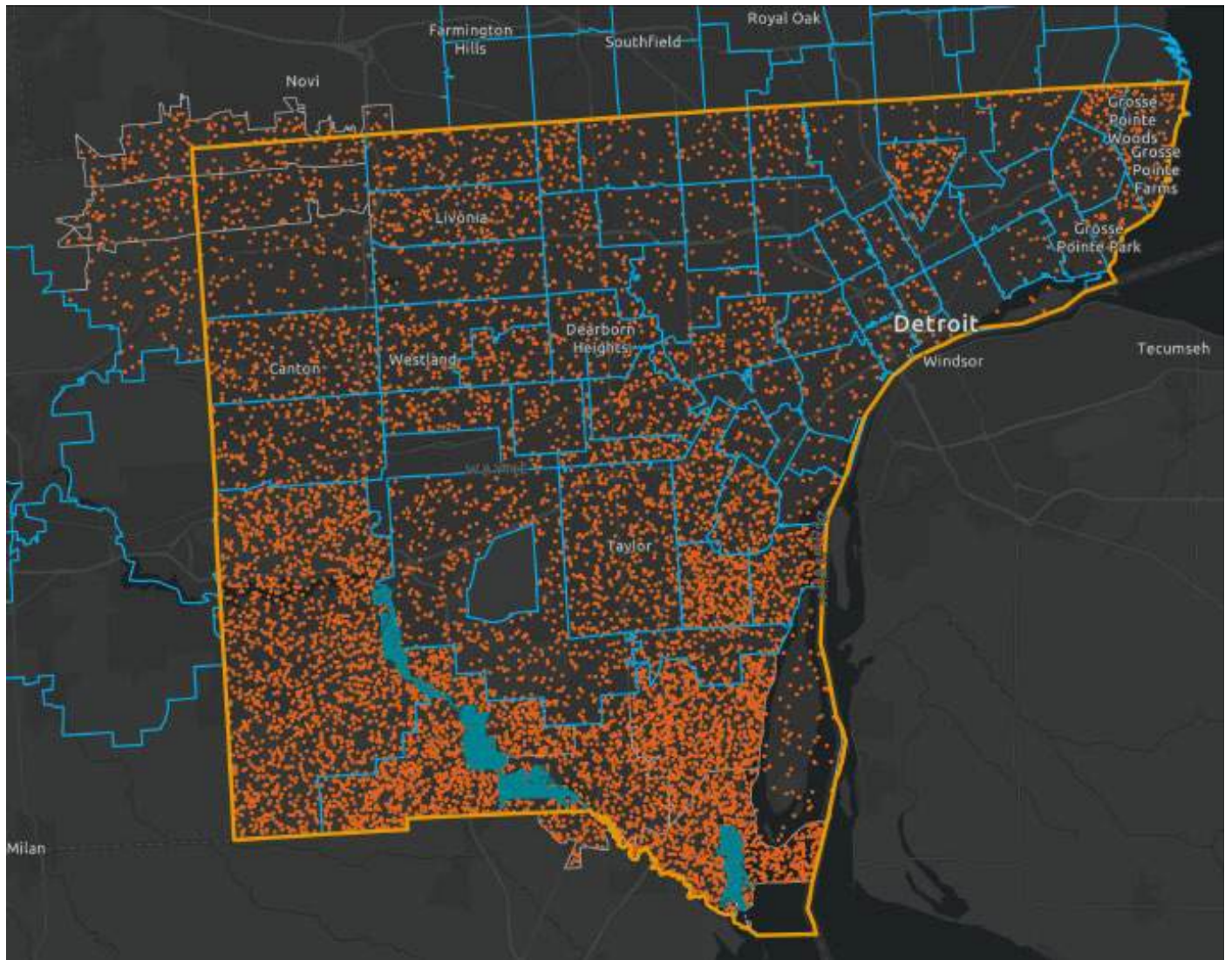
**Change in Annual Pass scans: Decrease of 1,137 scans**

**Change in Daily Pass scans: Increase of 9,517 scans**





Additionally, the following chart shows the breakdown of which parks residents of Wayne County are visiting most often.

Park	Percentage
Delhi Metropark	0.04%
Dexter-Huron Metropark	0.04%
Hudson Mills Metropark	1.60%
Huron Meadows Metropark	0.02%
Indian Springs Metropark	0.36%
Kensington Metropark	16.72%
Lake Erie Metropark	25.09%
Lake St. Clair Metropark	4.06%
Lower Huron Metropark	25.63%
Oakwoods Metroparks	2.72%
Stony Creek Metropark	3.67%
Willow Metropark	20.03%
Wolcott Mill Metropark Farm Center	0.03%

The map on the next page shows Wayne County visitor scans. This data illustrates that visitation is highest from zip codes within Wayne County that are nearest to a Metropark.



### Legend

-  Equity Emphasis Area Zip Codes
-  Wayne County
-  Huron-Clinton Metroparks
-  Total Pass Scans  
1 Dot = 30 scans



# VISITATION FROM CITY OF DETROIT

When looking at visitation specifically from zip codes that reside in the City of Detroit, scan data showed:

<b>Annual Scans 2024</b>	15,447
<b>Daily Scans 2024</b>	20,033
<b>Annual Scans 2023</b>	15,689
<b>Daily Scans 2023</b>	17,578

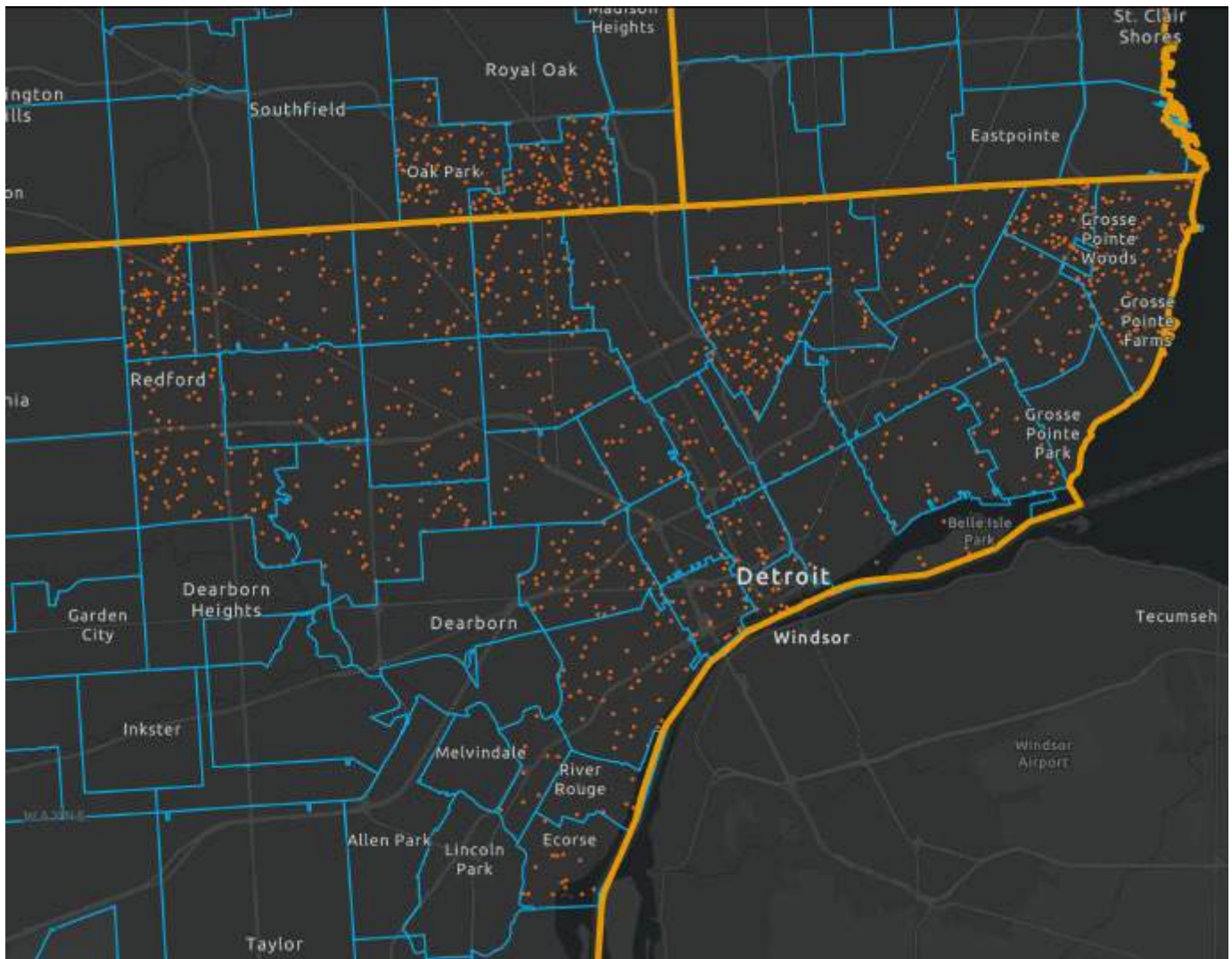
**Change in Annual Pass scans: Decrease of 242 scans**

**Change in Daily Pass scans: Increase of 2,455 scans**





Additionally, the following chart shows the breakdown of which parks residents of the City of Detroit are visiting most often.

Park Name	Percentage
Delhi Metropark	0.06%
Dexter-Huron Metropark	0.03%
Hudson Mills Metropark	1.41%
Huron Meadows Metropark	0.01%
Indian Springs Metropark	0.83%
Kensington Metropark	30.46%
Lake Erie Metropark	2.54%
Lake St. Clair Metropark	23.49%
Lower Huron Metropark	14.06%
Oakwoods Metroparks	0.45%
Stony Creek Metropark	22.66%
Willow Metropark	3.85%

The map on the next page shows City of Detroit visitor scans. This data illustrates that visitation is fairly sporadic from zip codes throughout the city.



### Legend

-  Equity Emphasis Area Zip Codes
-  HCMA Counties
-  Huron-Clinton Metroparks
-  Total Pass Scans  
1 Dot = 30 scans

# SCAN DATA CONCLUSIONS

- Total annual pass scans are up by 47,724 or 4.28%.
- Total daily pass scans are up 19,553 or 4.9%.
- Scan data is different than vehicle counts because it can only be collected when toll booths are staffed. Therefore, total vehicle counts will always be higher than vehicle scans.
- Largest annual pass scanning increases came from Livingston County and Macomb County (14% and 4.4% respectively).
- Largest annual pass decrease came from the City of Detroit with a 1.5% decrease **(however overall visitation was up 6.7% when factoring in daily pass scans)**
- Largest daily pass scanning increases came from Washtenaw County and the City of Detroit (38% and 14% respectively)
- Largest daily pass scanning decrease came from the Oakland County (-2%).
- **Visitation from Equity Emphasis Areas was up by 1,592 scans from 2023.**

# PROGRAMS & EVENTS DATA

## METROPARKS PROGRAMMING DEFINITIONS

There are many types of programming and events the Metroparks facilitate or host. It is important to understand these distinctions in order to understand the data reported in this report. For all program and event types, staff used the same reporting period of September 9, 2023 through September 8, 2024. Previous year comparisons use the date range of September 9, 2022 through September 8, 2023.

These programs and event types are defined as follows:

### Facility Module Interpretive Reservations

Broadly, these are any programs that the interpretive services department delivers on scheduled request. These programs are recorded in RecTrac in what is called “Facility Module”. Hence the name of this category of programs and the titles on some of the visualizations on following pages. They are more specifically defined as:

- **School Programming** - All school programming conducted at interpretive centers and off-site at schools.
- **Get Out and Learn** - Program led through the interpretive department aimed at delivering school programs and field trips to under resourced schools. This program awards Metroparks scholarships to qualifying classrooms for free field trips or in-school programs.
- **Community Groups that Request the Metroparks** - All community groups and organizations that requested programming conducted at interpretive centers and off-site or at community events.
- **Get Out and Play** – Program led through the interpretive department aimed at bringing organizations from under resourced areas to the Metroparks for a summer day of fun. They are recorded in RecTrac facility module.

### Public Programs & Events

Broadly, these are programs and events that Metroparks staff organize and host that are open to the general public to attend. They are more specifically defined in the following categories.

- **Recreational:** Activity or event that supports leisure, rest, relaxation, entertainment, mental and/or physical health through athletics, sports, outdoor pursuits, and/or the arts primarily in an outdoor or natural setting. (compiled from National Recreation and Parks Association, Outdoor Industry Association)

- **Interpretive:** Applying the principles of interpretation to activities, presentations, publications, audio-visual media, signs, and exhibits. (Adapted from National Association of Interpretation)
- **Recreational Interpretive:** A program that applies the principles of interpretation to offer opportunities for people to deepen their understanding of outdoor experiences (i.e., how to correctly pack a backpack; snowshoeing, Leave No Trace, Tread Lightly). (Adapted from National Association of Interpretation)
- **Partnership:** This is a program where an individual, group, organization or business shares the investment and responsibility with the Metroparks Execution Team of the event and the promotion of it. Typically require a signed MOU that outlines specific work, roles, and responsibilities of each partner.

For the purposes of data and reporting, staff utilize RecTrac Activity Module to house registration for any programs requiring it. There are also a fair number of programs and events that do not require registration, and they tend to be larger events (like fireworks shows, night of the dragon, concerts, etc.).

**In the data visualizations on the following pages, the data is showing details of programs THAT REQUIRE registration. These are the only events and programs for which we can confidently report attendance and registration details.** That means the program participation numbers, enrollment rates, zip codes, etc. are based only on programs that require registration. We currently have no way of accurately and consistently reporting attendance year over year for programs and events that do not require registration.

## **Outside events hosted at the Metroparks**

In addition to programs and events that the Metroparks organize and host, organizations and individuals choose to utilize the Metroparks as a location for their events as well. These events are a combination of public and private events held inside the Metroparks in which Metropark staff did not plan and/or organize. Staff also do not record attendance for events they did not organize. Therefore, participation data at these outside events hosted in the Metroparks are not seen in these charts and maps. Instead, these events are captured based on the facility reservations themselves.

## **Note About Interpretive Department Programming Numbers**

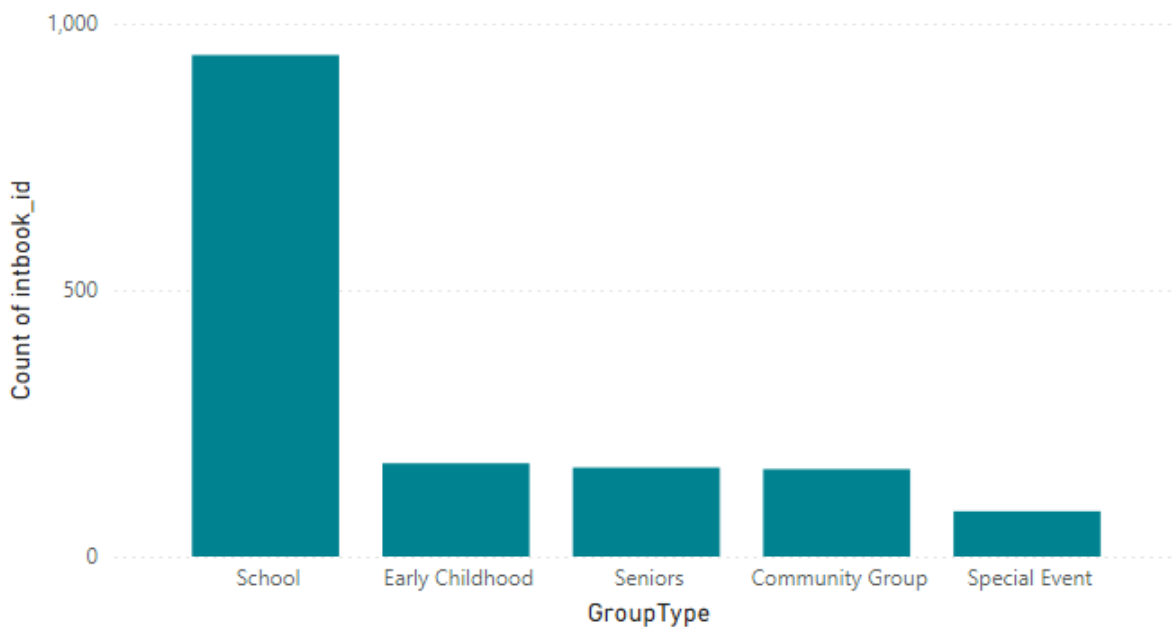
The numbers in this report for interpretive department programs cannot be compared to the interpretive programming numbers historically seen in the board stats summary at the end of board packets each month. In the past, programming numbers in the board stats of board packets were reported based on programming hours. This report and the new dashboards are able to use RecTrac data in new ways and are reporting total number of programs and participants regardless of length of time of program occurrence.

# FACILITY MODULE INTERPRETIVE RESERVATIONS

Broadly, these are any programs that the interpretive services department delivers on scheduled request. These programs are recorded in RecTrac in what is called “Facility Module”. Hence the name of this category of programs and the titles on some of the visualizations on following pages.

These reservations are categorized by 13 different group types. The top five group types can be seen below, showing that school programs are the highest occurring reservation.

Top 5 Reservations by Group Type



When looking at the distribution of these reservations throughout the year, we see that April and May is the highest bookings as teachers squeeze in field trips and school programs in the spring before school gets out.

Count of Reservations By Month, Quarter, Year

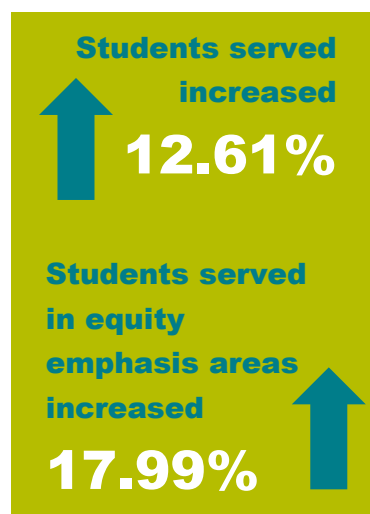


## School Programming

For this reporting period, Metroparks continued to deliver school programming at interpretive centers and off-site at schools.

	<b>2023</b>	<b>2024</b>	<b>% Change</b>
Total number of school programs delivered	981	1,116	13.76%
Total number of school programs delivered in Equity Emphasis Areas	462	636	37.66%
Total number of schools served	417	416	-0.24%
Total number of schools served in equity emphasis areas	194	206	6.19%
Total number of students served	36,908	41,563	12.61%
Total number of students served in equity emphasis areas	18,177	21,447	17.99%

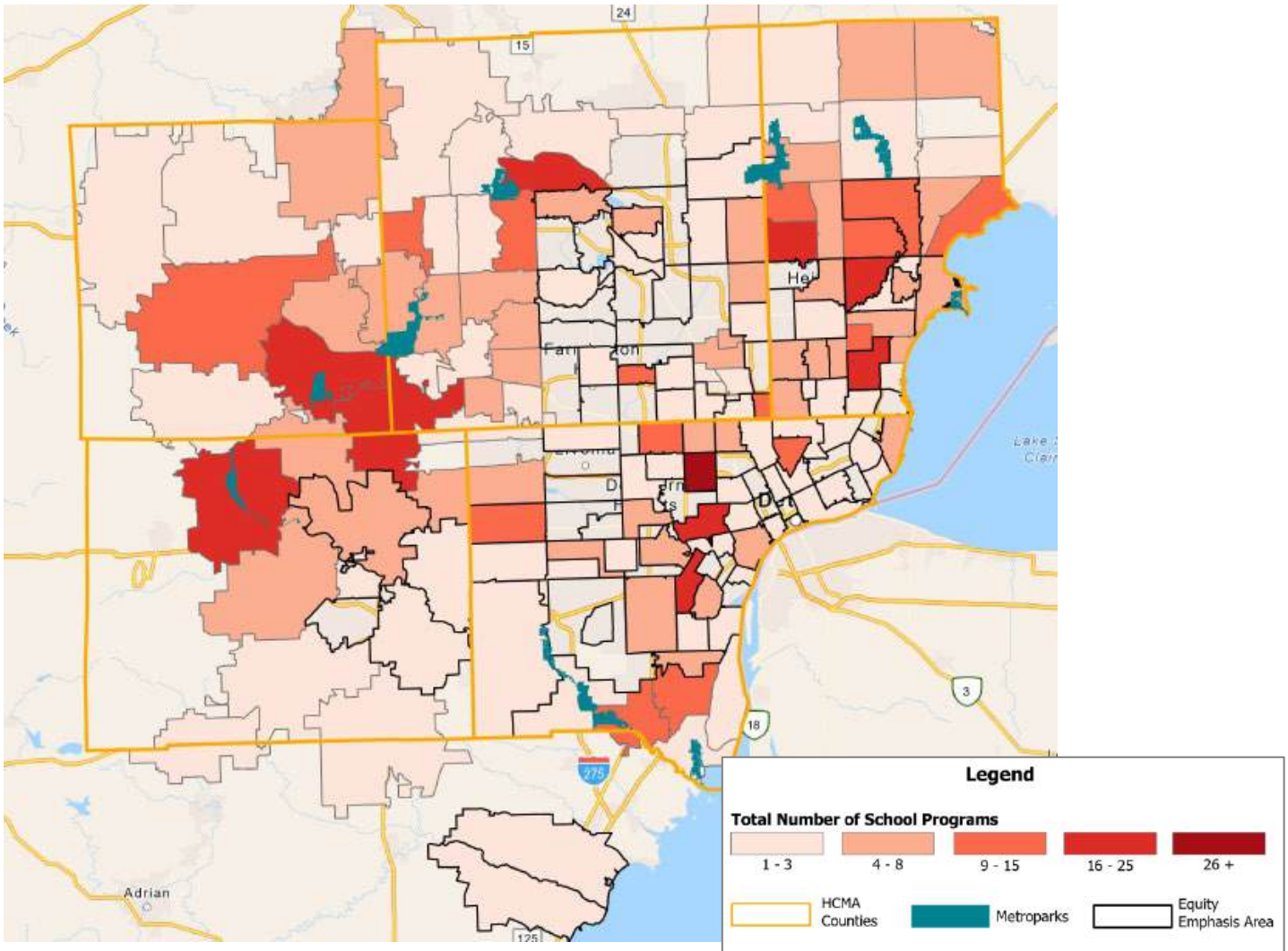
**Of these school programs 632 were delivered on site and 484 were delivered off-site.**



When making these reservations with interpretive staff, teachers provide the address and zip code of their school. Those zip codes are mapped on the following page for all school programming delivered. The raw data behind these maps and charts can be found in Appendix 2.

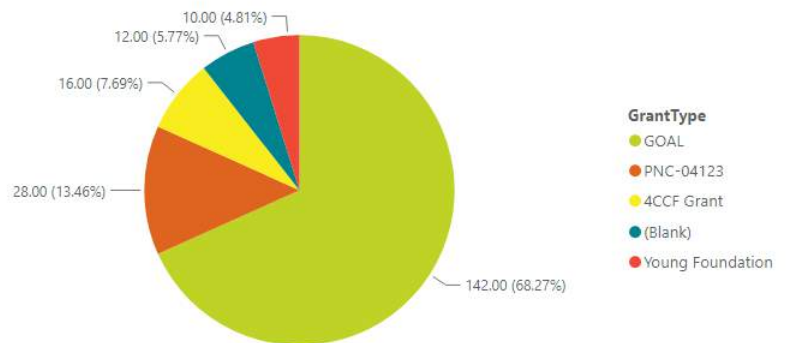
**56.99% of school programs were delivered in equity emphasis areas.** This was an increase of 37.66% more school programs offered in equity emphasis areas in the 2024 reporting period than the 2023 reporting period. An intentional effort is being made to increase schools served within equity emphasis areas. Staff continue to develop relationships with teachers, administrators and students to expand programming to meet the needs that schools have. Grant and board approved funding have contributed to this increase through programming like supplemental science, Get Out and Learn and others. This is having a positive impact on students' and teachers lives and engaging more students in hands on learning than before.

When looking at school programming for early childhood through grade 12, those reservations can be broken down into different data sets. The chart on the next page shows the reservations by grant type. Blank grant type means there is no grant source attached to a reservation. GOAL is the Get Out and Learn scholarships. 4CCF is Four County Community Foundation.

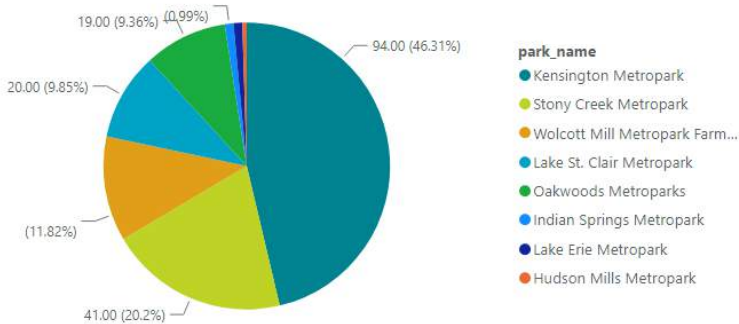


These school programs are delivered by interpretive staff across the system. The breakdown by park shows which park the programs are delivered by. However, a park can include multiple interpretive centers and outreach staff.

Percent of Reservations by Grant Type



Reservations by Park



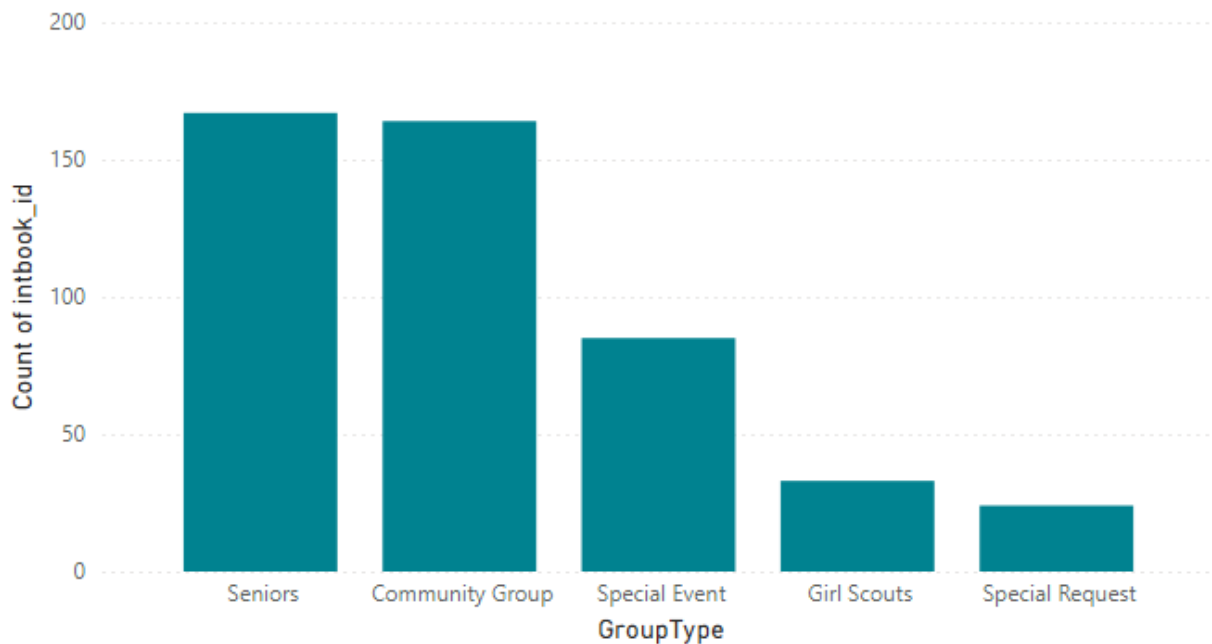


## Community Groups that Request the Metroparks

177 other organizations reserved a total of 499 programs from interpretive staff in the 2024 reporting period. This compares to 164 organizations reserving 476 programs in the 2023 period. The majority of these programs are delivered off site by community outreach interpreters. This data includes the programs delivered through the Metroparks Get Out and Play initiative. The top five group types of these reservations in 2024 are distributed as follows:

**Community group program reservations increased 4.83%**

Top 5 Reservations by Group Type



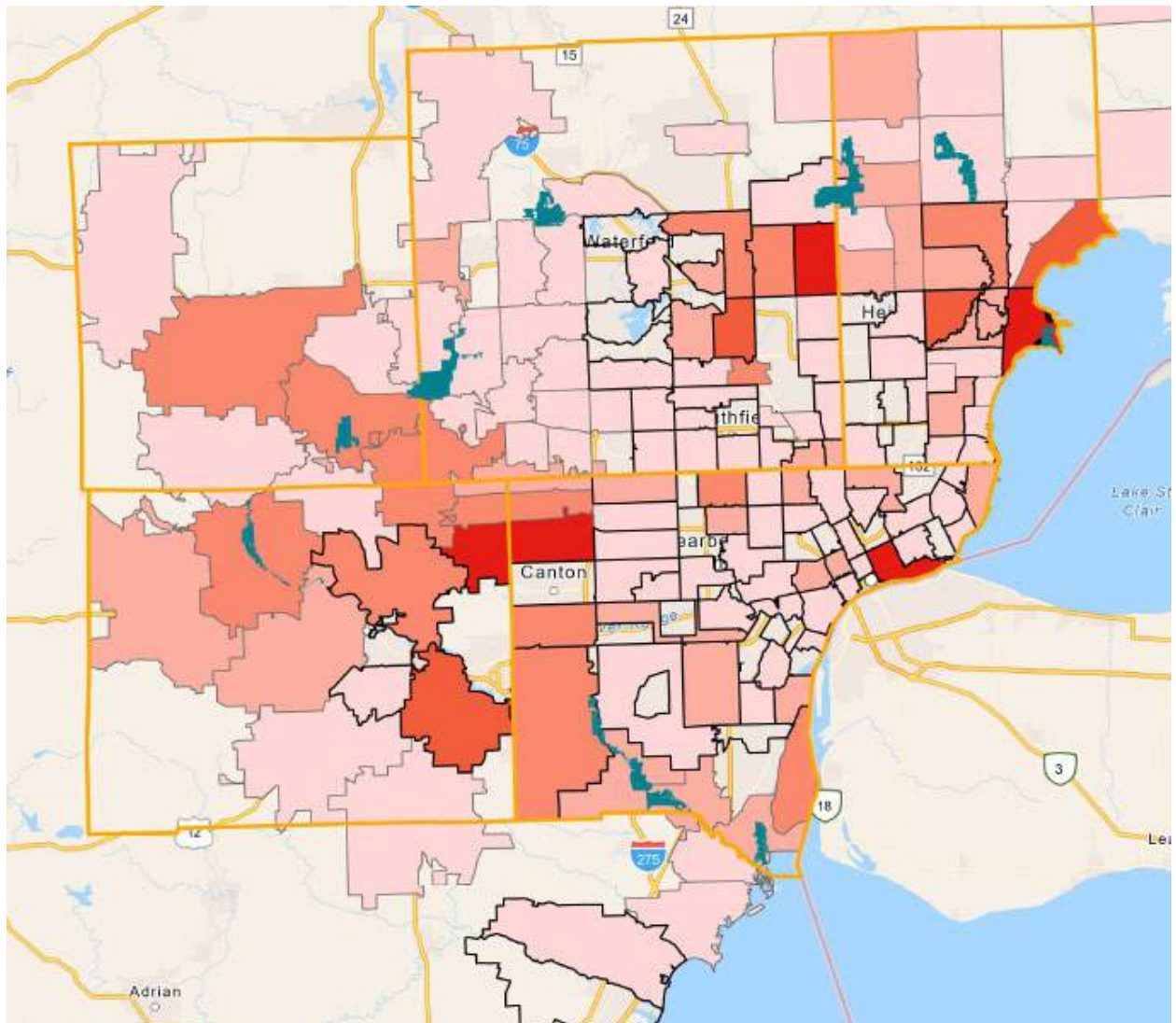
	<b>2023</b>	<b>2024</b>	<b>% Change</b>
Number of organizations	164	177	7.93%
Number of organizations in equity emphasis areas	89	96	7.87%
Number of programs reserved	476	499	4.83%
Total number of participants	27,407	21,585	- 21.24%
Total number of participants in equity emphasis areas	12,491	10,868	- 12.99%

As the Metroparks engage with more community groups, such as senior centers and libraries, the focus is offering quality impactful programming where participants are able to be active in hands-on, experiential programming. This style of programming encourages smaller group interactions of individuals. This is a contributing factor to the decrease in participants and the increase of programs. Note, these reservations and participation is recorded based on the organization’s zip code. The address of some community groups

lands outside of an equity emphasis area even though their constituents live within an equity emphasis area. This contributes to a portion of the decrease of participants in equity emphasis areas.

**Of these community group programs 190 were delivered on site and 309 were delivered off-site.**

These organization reservations are distributed throughout the regions as follows:



### Legend

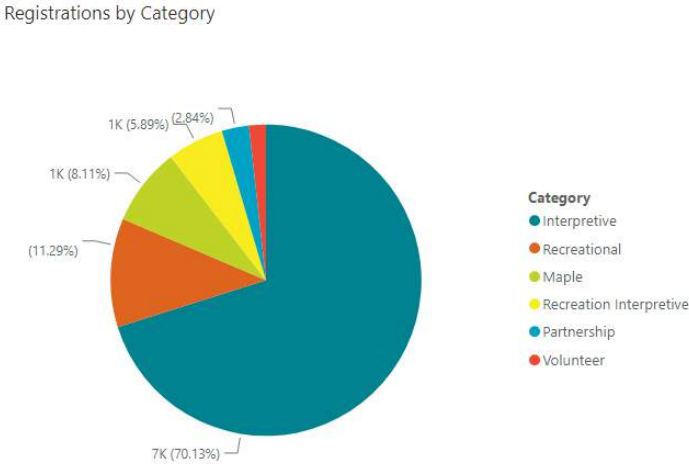
#### Total Number of Reservations (On & Off Site)



# PUBLIC PROGRAMS AND EVENTS

The Metroparks organize and host a large number of programs and events throughout the year that are open to the public. These programs and events are advertised on the website calendar and through various marketing campaigns to encourage registration and participation. Programs and events are planned utilizing data from community surveys and past program performance in order to deliver a schedule that meets community needs and interest. Each year this is evaluated and tweaked to attempt to increase attendance and participation.

Public programs in the Metroparks are organized by a variety of staff, and can be categorized as interpretive, recreational, interpretive recreational or partnered programs. Some are organized by interpreters, but a growing number are organized by operations staff or staff from other departments. This breakdown can be seen to the right.



For the purposes of data and reporting, staff utilize RecTrac Activity Module to house registration for any programs requiring it. There are also a fair number of programs and events that do not require registration, and they tend to be larger events (like fireworks shows, night of the dragon, concerts, etc.).

**In the data visualizations on the following pages, the data is showing details of programs that REQUIRE REGISTRATION. These are the only events and programs that we can confidently report attendance and registration details from.** That means the program participation numbers, enrollment rates, zip codes, etc. are based only on programs that require registration. We currently have no way of accurately and consistently reporting attendance year over year on programs that do not require registration.

	2023	2024
Total programs offered (that required registration)	1,078	908
Total participants registered	16,937	13,846
Total participants registered from equity emphasis areas	5,997	5,052

There was a decrease in the number of programs and registered participants in the 2024 reporting period. Part of this is due to some programs moving to a model that doesn't require registration or is registered through a different mode (like family campouts in campground module or some programs in ticket module) that can't cleanly be combined in data sets. **The 2025 report on visitation will look at ways to combine and consistently report on this data that is housed in other places.**

Part of this decrease in number of programs can also be attributed to staff evaluating program offerings and removing programming that was performing lower than anticipated in order to focus efforts in higher performing programs and growth in targeted programming like school programming and recreational efforts.

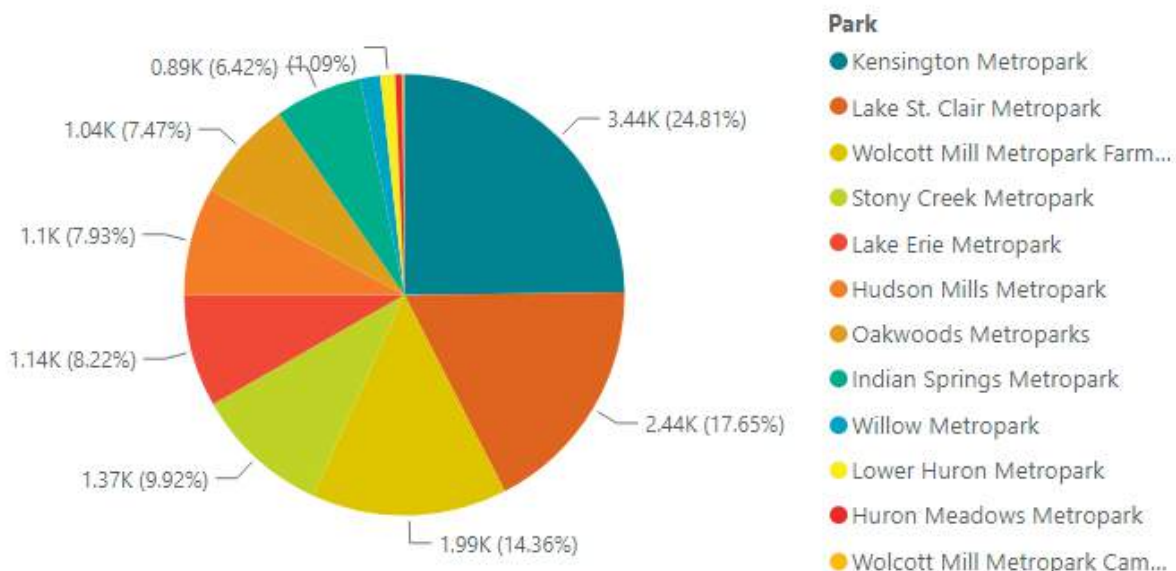
Lastly, it is interesting to note that when looking at the chart above – the overall registration year over year decreased 3,091 (-18.25%), but the decrease from equity emphasis area registrations was only 945 (-15.76%) – a lesser drop than overall registrations. These programming numbers do not include swim lessons because many of them are registered through our partner groups and are reported on annually in February for the year. If/when added, the reach to equity emphasis areas would increase as the majority of swim lesson participants are from equity emphasis areas.

**In the 2024 reporting period, 36.49% of registered participants came from equity emphasis areas.**

There is a goal in the Metroparks marketing plan for 2024 to increase the annual programming enrollment rate to 75%. In this reporting period, the enrollment rate is 52.14%.

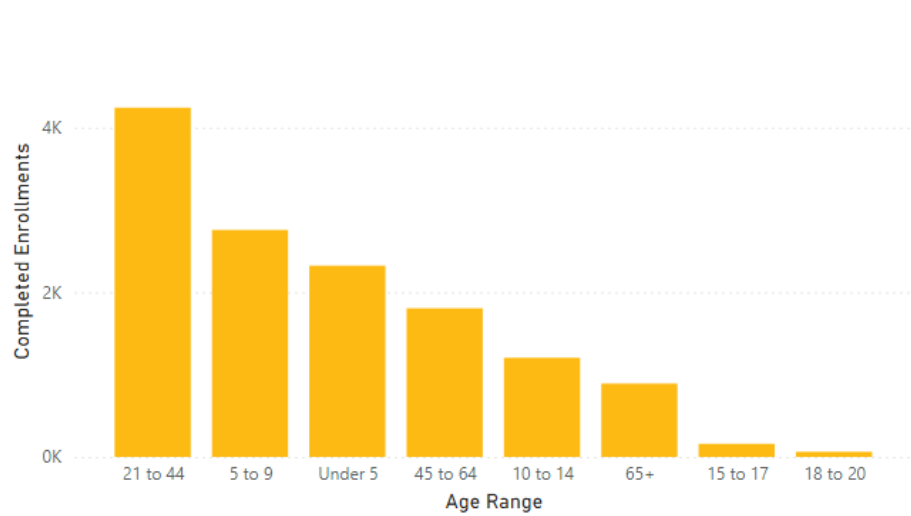
These public programs registrations are distributed across the park system as follows:

Registrations by Park



These programs reach a variety of ages. Young children and parent aged groups make of the majority of attendance. This is not surprising as the majority of programs are geared towards these ages.

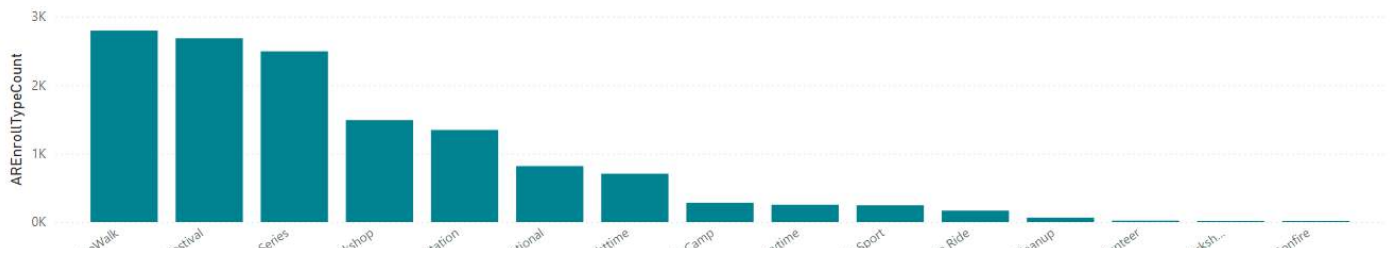
Registrations by Age Range



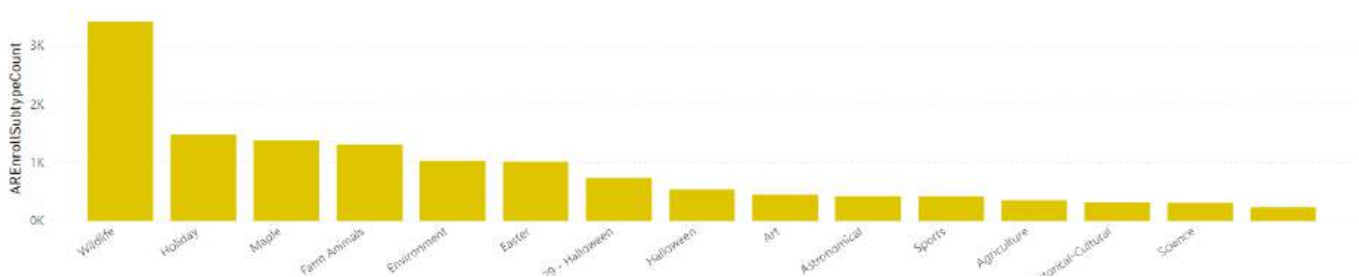
These programs are broken down by type and subtype of programming as follows.

Registrations by month, quarter and year illustrate the higher registrations for maple sugaring programs and programs around Easter, Halloween/Fall and Holiday/Santa.

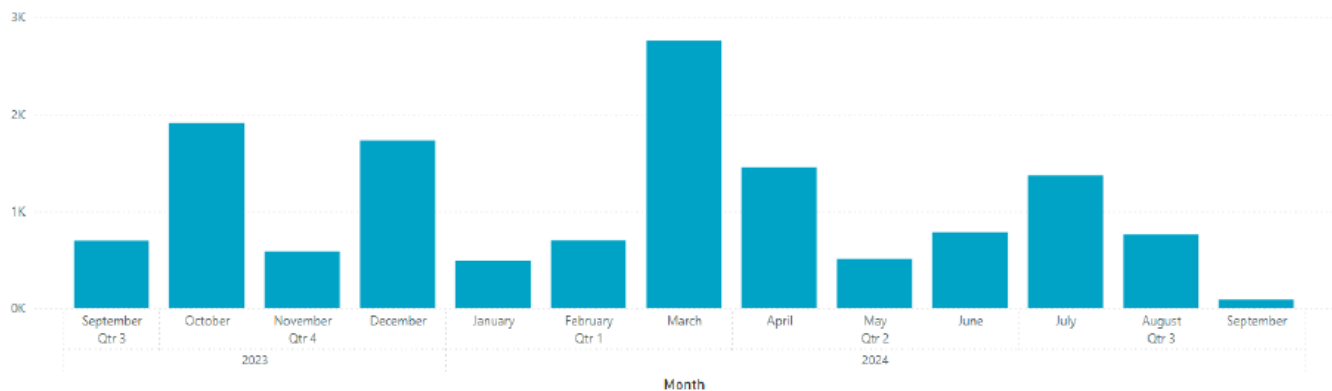
Registrations by Type



Registration by Sub Type



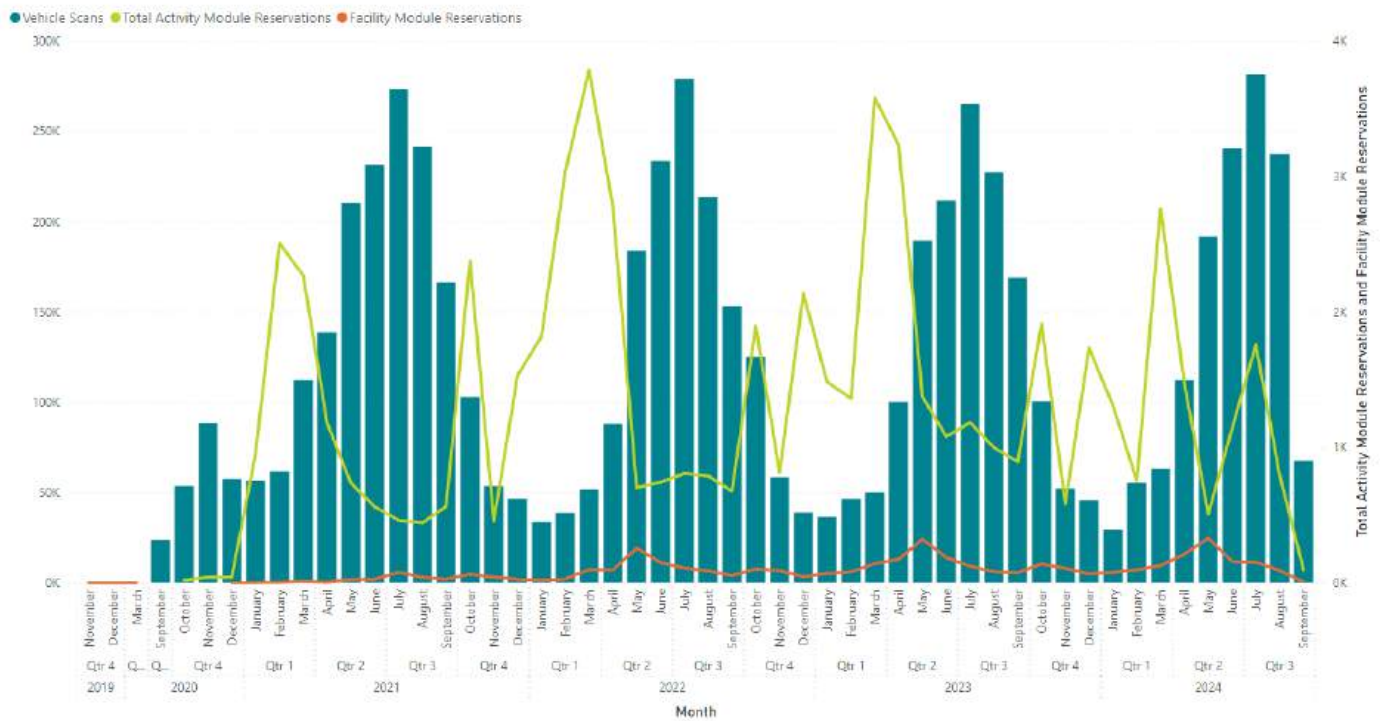
Registrations By Month, Quarter, Year



Public (Activity Module) and Facility Module Interpretive Reservation programming have intentional efforts of complementing the busy season while also increasing participation and attendance during slower “shoulder seasons” throughout the year. This can be seen when comparing the trend lines against visitation scan data. Programming peaks are seen during valleys of scan data.

\*NOTE: the graph below uses a different scale for scan data vs reservations and registrations as noted in the right and left vertical axis. This is to make the trend comparison easier to see.

Count of Vehicle Scans vs Count of Enrollments



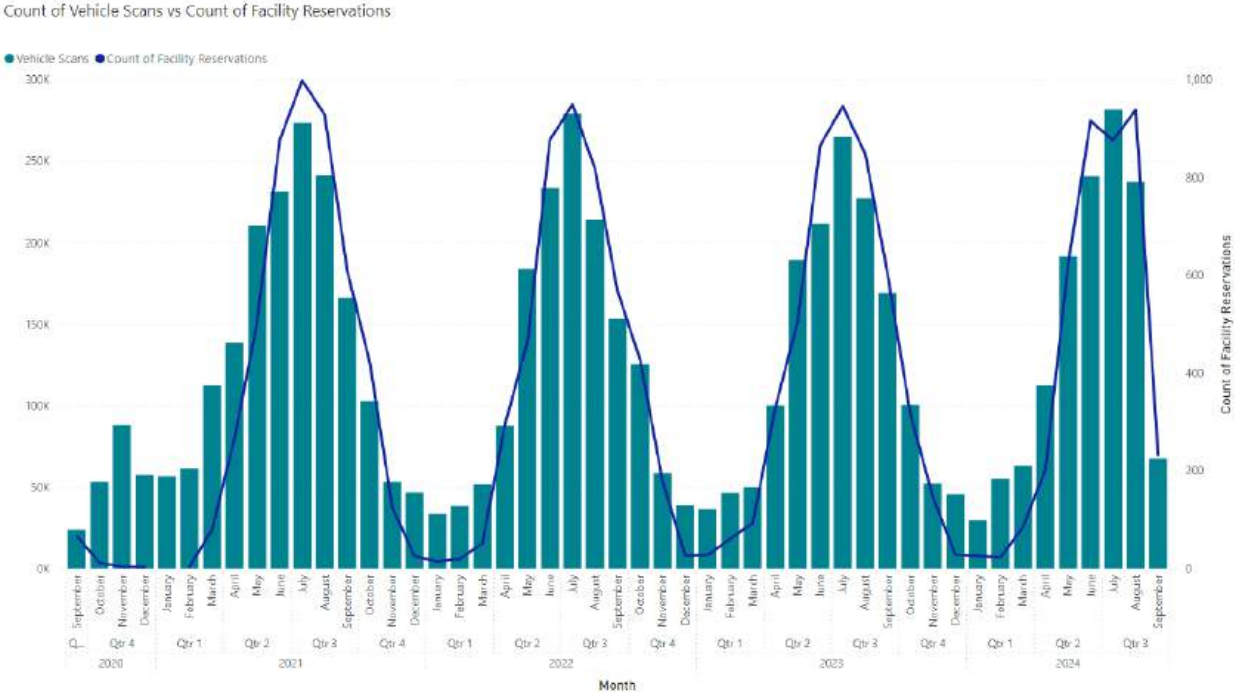
# OUTSIDE EVENTS IN THE METROPARKS

The Metroparks are the host site to a variety of events, 5K runs, tournaments, reunions, family gatherings, etc. that take place in the parks. Metroparks staff play no role in planning or promoting them. The Metroparks primary role in these events is serving as a host site and space for them, the organization or individual, to have a successful event.

These events are a combination of public and private events held inside the parks. Staff also do not record attendance for events they did not organize. They do result in attendance through toll booths, coordination with operations staff and reduced capacity for space within parks on those days.

To analyze the change in outside events hosted in the Metroparks, staff looked at facility reservation data in RecTrac. All pre-planned outside events reserve some sort of space in the park, and that is recorded in RecTrac facility module as a picnic shelter reservation or a reservation of some other space like an event venue, cross country run track, etc. When analyzing these reservations, we see that the trend of facility reservations mimics that of scan data, i.e. when there are more events reservations in the parks, visitation is higher. This is a combination of the fact that events are bringing more people through toll booths and that event reservations do follow the natural pattern of “busy days” – weekends and good weather summer days. What is not captured in this data is any picnicking activities that occur without a reservation.

\*NOTE: the graph below uses a different scale for scan data vs facility reservations as noted in the right and left vertical axis. This is to make the trend comparison easier to see.



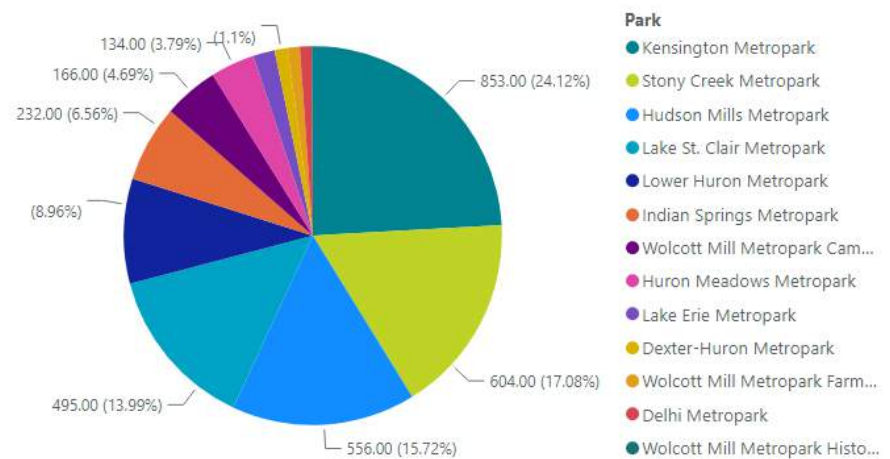
When diving deeper into the data for facility reservations, staff used the same reporting period as the rest of this report. The 2024 reporting period is September 9, 2023 through September 8, 2024. Comparison to the 2023 reporting period use September 9, 2022 through September 8, 2023.

**There were 4,446 facility reservations in the 2024 period compared to 4,448 facility reservations in the 2023 period.**

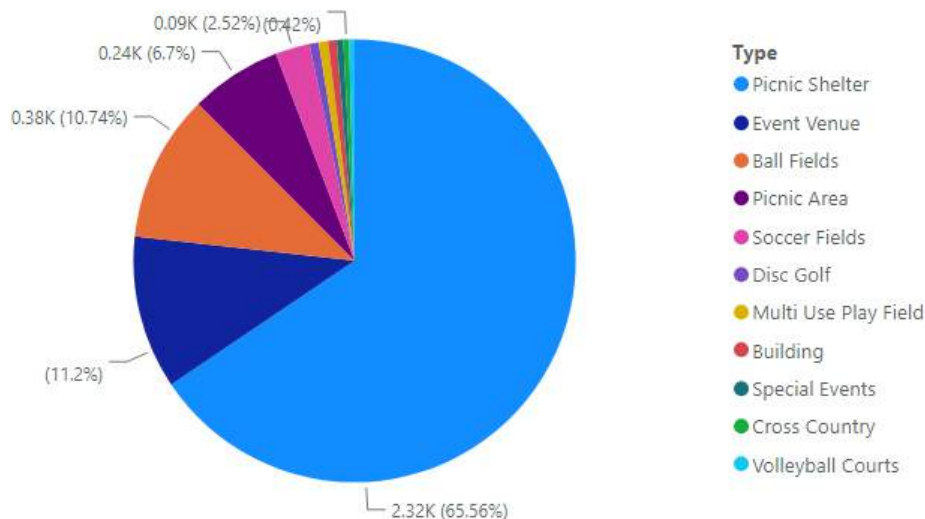
This shows no change in reservations. In 2024 period 1,750 of the reservations came from equity emphasis areas and in 2023 period 1,861 came from equity emphasis areas.

When looking at 2024 reporting period reservations by park and facility type we see reservations are highest at Kensington, Stony Creek, Hudson Mills, Lake St. Clair and Lower Huron Metroparks. Picnic shelters are, unsurprisingly, the most reserved facility type.

Facility Reservations by Park



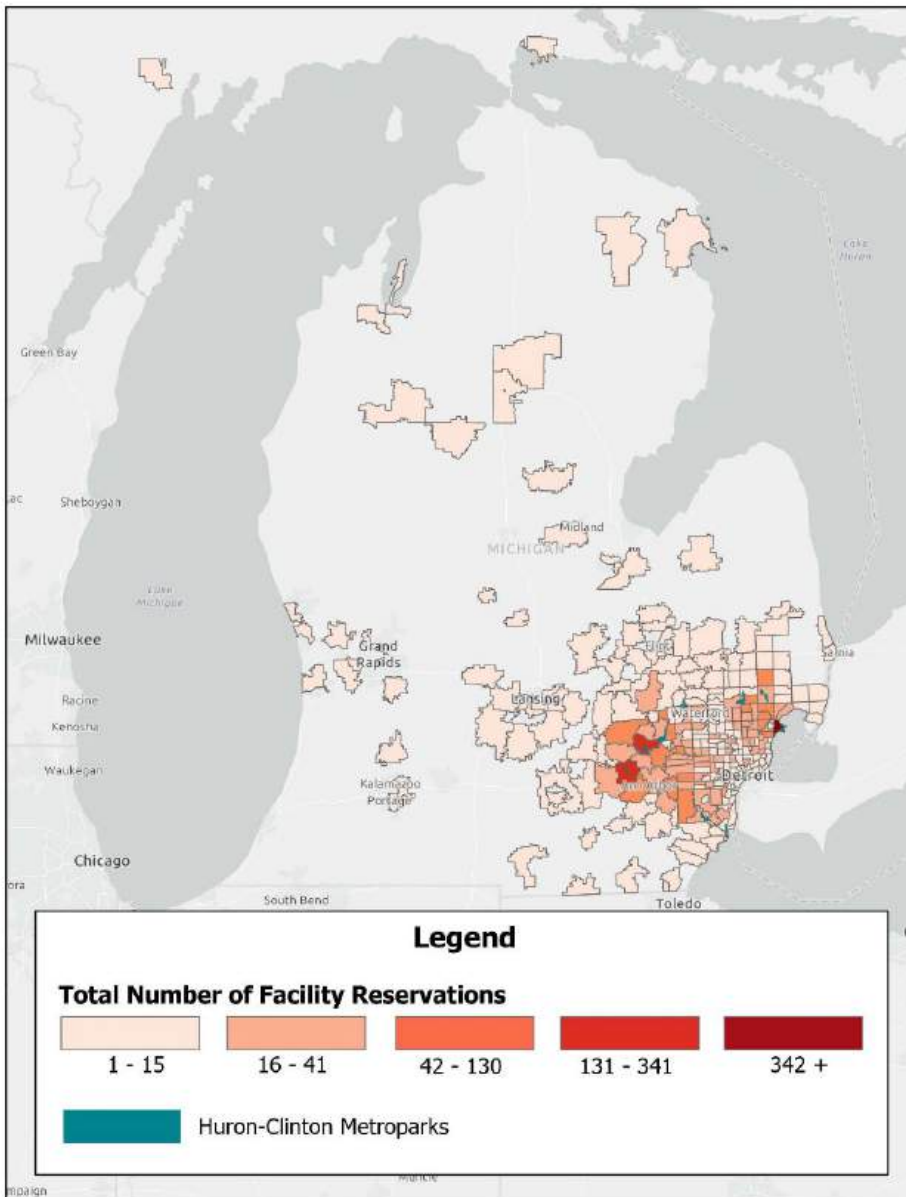
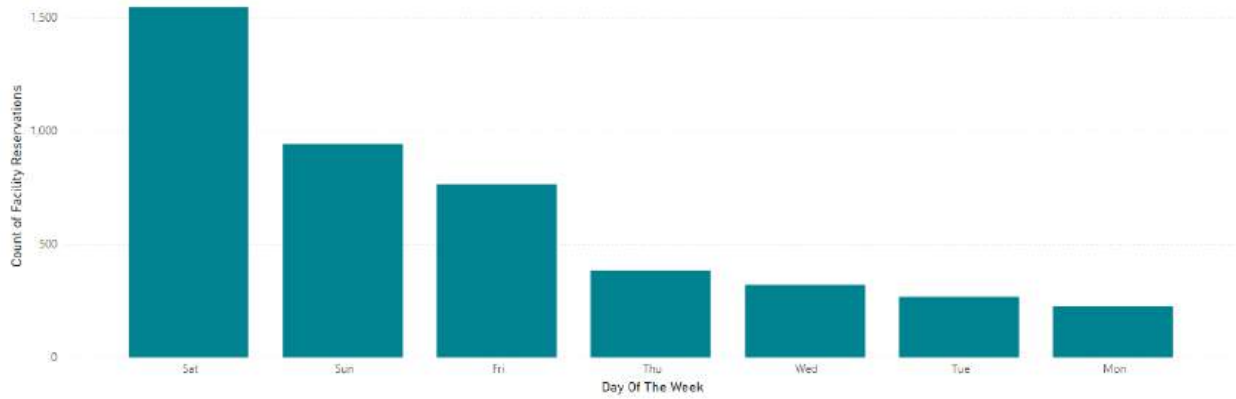
Facility Reservations by Facility Type





When looking at reservations by day of week, the data shows that weekends are the most popular times for event reservations.

Facility Reservations by Day of the Week



These reservations come from a wider reach than the five counties the Metroparks serve. For this map of where reservations come from, the boundary was extended to show that people travel from all over the state and beyond to host their events in the Metroparks spaces. The concentration is highest closer to parks.

## Looking at Capacity

To try and compare overall capacity for outside events, calculations were used to look at reservations each month and seasonally for the summer period of Memorial Day through Labor Day in 2024. These calculations will have a margin of error, but used the following theory.

Every reservable facility within a park was treated as though it could be reserved once per day for 365 days of the reporting period. Therefore, the total capacity for outside event reservations for the year within a park is the total number of reservable facilities within that park multiplied by 365.

The total number of facilities reserved within a park can be calculated by date so calculations against that total available capacity can be ran by day of week and month. This allows a calculation of weekend capacity to look at the total reserved divided by the total available only on the weekend days of the year, and similarly for weekday days.

The summer capacities use a date range of Memorial Day, 5/27/24, through Labor Day, 9/2/24

These calculations should be reviewed and compared carefully. It is unrealistic to assume that it is possible to ever see “100%” in these calculations. Since the calculations use every possible facility within a park, 100% would mean every facility within the park is reserved every day in that comparison period. Some parks have a high number of facility options because each sport field counts as one, and some overlap may exist. As an example, Kensington has 99 possible facilities in RecTrac on any given day. That also does not take into consideration things like parking capacity or that multiple large events may not be possible on the same day in different facilities within the same park. As an example, the dates of the Metro Boat Show at Lake St. Clair, it is unrealistic to assume the other facility locations in the park could host another different outside event because that event is already taking place in a facility within the park. These calculations allow some perspective on which parks are closer to capacity of outside events and when, but must be compared against the “on-the-ground” experience of staff as well.

From the charts, it is very clear that summer weekends are seeing the majority of facility reservations. There is room for growth during weekdays and during the winter or fall.

## Summer Facility Reservations Capacities (Memorial Day, 5/27/24, through Labor Day, 9/2/24)

Park	Summer Weekend Used Capacity (number of individual facility reservations that fell on a weekend)	Summer Weekday Used Capacity (number of individual facility reservations that fell on a weekday)	Weekend Use Percentage	Weekday Used Percentage
Delhi Metropark	18	11	16.07%	3.87%
Dexter-Huron Metropark	22	9	19.64%	3.17%
Hudson Mills Metropark	69	270	6.48%	10.01%
Huron Meadows Metropark	33	52	11.79%	7.32%
Indian Springs Metropark	108	18	29.67%	1.95%
Kensington Metropark	397	271	14.32%	3.86%
Lake Erie Metropark	49	6	15.91%	0.77%
Lake St. Clair Metropark	286	118	48.64%	7.91%
Lower Huron Metropark	218	76	23.59%	3.24%
Oakwoods Metroparks	0	0	0.00%	0.00%
Stony Creek Metropark	361	109	46.05%	5.48%
Willow Metropark	114	50	13.57%	2.35%
Wolcott Mill Metropark Camp Rotary	46	54	8.65%	4.00%
Wolcott Mill Metropark Farm Center	20	2	23.81%	0.94%
Wolcott Mill Metropark Historic Center	0	0	0.00%	0.00%
<b>TOTALS</b>	<b>1741</b>	<b>1046</b>	<b>19.68%</b>	<b>4.66%</b>

**2,787 of the total 4,446 outside event facility reservations for the year, or 62.69%, occurred during the summer period.**

Lake St. Clair has a very high summer weekend used capacity of 48.64%, indicating that nearly half of all available facilities within the park are reserved every weekend of summer. They have 21 available facilities every single day. Stony Creek is also high with 46.05% and 28 available facilities every day.

If we look system-wide, by month, we see the reservations, understandably, decrease substantially during colder winter months.

# PROGRAMS AND EVENTS CONCLUSIONS

- Students served with school programs increased 12.61%. Students served in equity emphasis areas increased 17.99%.
- 56.99% of school programs were delivered in equity emphasis areas. This was an increase of 37.66% more school programs offered in equity emphasis areas in the 2024 reporting period than the 2023 reporting period.
- Community group program reservations increased 4.83%. Community group program reservations in equity emphasis areas increased by 7.87%.
- 908 public programs that require registration were offered in the 2024 reporting period. 13,846 participants registered for those programs. This is a 18.25% decrease that is partially attributed to more programs moving to a model that doesn't require registration or removing underperforming programs to focus on higher performing programs.
- 36.49% of registered participants in public programs came from equity emphasis areas.
- Public (Activity Module) and Facility Module Interpretive Reservation programming have intentional efforts of complementing the busy season, and also increasing participation and attendance during slower "shoulder seasons" throughout the year. This can be seen when comparing the trend lines against visitation scan data. Programming peaks are seen during valleys of scan data.
- In the 2024 reporting period, Metroparks saw statistically insignificant change in the number of facility reservations for outside events.
- Facility reservations mimic the pattern of park scan data. As facility reservations in parks increase, so do visitation scans.
- 2,787 of the total 4,446 outside event facility reservations for the year, or 62.69%, occurred during the summer period. Facility reservations are highest on summer weekends.

# **APPENDIX 1:** **RAW PASS SCANNING DATA**



**This appendix is the raw data behind the scan data charts and maps included in the report.**

**Notes:**

This chart is sorted in ascending order based on zip code. That means the first several pages are displaying out of state or unknown zip codes. Zipcode is recoded by staff in toll booths at the time of sale. If a visitor gives staff a non-existent or inaccurate zipcode, it is still recorded in that way.

\* A cell value of "Can't Calculate" means the first year in comparison was zero and therefore can not calculate a percentage change from zero to something else, or there was no change.

\*\* Zipcodes where NO scans occurred will not appear in this chart. A zipcode had to receive at least one scan to appear in this chart. There are many zipcodes that only have one scan, so this appendix is very lengthy.

\*\*\* "UNKNOWN" in the City/Township column refers to a zipcode where the zipcode data we have access to does not align with a single specific city or township

\*\*\*\* Toll booth attendants have special codes to use if a visitor refuses to give their zipcode at the time of purchase. Refusing to give a zip code is entered as 11111; there is a long, backed-up line is entered as 99999 (only used with supervisor approval); and language barrier issue is entered as 88888

ZipCode	City	Annual 2024	Annual 2023	Annual Count Change	Annual Percentage Change	Daily 2024	Daily 2023	Daily Count Change	Daily Percentage Change
00000	Unknown	2319	3382	-1063	-31.43%	1995	39	1956	5015.38%
00603	AGUADILLA	1	1	0	0.00%	0	0	0	Can't Calculate
01602	WORCESTER	0	0	0	Can't Calculate	1	0	1	Can't Calculate
01612	Holden	3	0	3	Can't Calculate	0	0	0	Can't Calculate
01748	HOPKINTON	0	0	0	Can't Calculate	1	2	-1	-50.00%
01845	NORTH ANDOVER	0	0	0	Can't Calculate	1	1	0	0.00%
01876	TEWKSBURY	1	18	-17	-94.44%	0	0	0	Can't Calculate
02000	Unknown	1	0	1	Can't Calculate	2	0	2	Can't Calculate
02129	CHARLESTOWN	0	0	0	Can't Calculate	1	0	1	Can't Calculate
02138	CAMBRIDGE	0	0	0	Can't Calculate	2	0	2	Can't Calculate
02143	SOMERVILLE	0	0	0	Can't Calculate	1	0	1	Can't Calculate
02144	SOMERVILLE	0	0	0	Can't Calculate	1	0	1	Can't Calculate
02145	SOMERVILLE	2	0	2	Can't Calculate	3	1	2	200.00%
02147	Unknown	0	4	-4	-100.00%	0	0	0	Can't Calculate
02356	NORTH EASTON	0	0	0	Can't Calculate	1	0	1	Can't Calculate

02446	BROOKLINE	0	0	0	Can't Calculate	0	2	-2	-100.00%
02451	WALTHAM	0	0	0	Can't Calculate	0	1	-1	-100.00%
02459	NEWTON CENTER	14	17	-3	-17.65%	0	0	0	Can't Calculate
02476	ARLINGTON	0	0	0	Can't Calculate	1	2	-1	-50.00%
02769	REHOBOTH	0	0	0	Can't Calculate	0	1	-1	-100.00%
02904	PROVIDENCE	0	0	0	Can't Calculate	3	0	3	Can't Calculate
02906	PROVIDENCE	0	0	0	Can't Calculate	2	0	2	Can't Calculate
03079	SALEM	0	3	-3	-100.00%	0	0	0	Can't Calculate
03103	MANCHESTER	0	0	0	Can't Calculate	2	0	2	Can't Calculate
03820	DOVER	0	0	0	Can't Calculate	2	1	1	100.00%
03848	KINGSTON	0	4	-4	-100.00%	0	0	0	Can't Calculate
04011	BRUNSWICK	0	0	0	Can't Calculate	1	1	0	0.00%
04038	GORHAM	0	1	-1	-100.00%	1	0	1	Can't Calculate
04101	PORTLAND	0	0	0	Can't Calculate	0	1	-1	-100.00%
04102	Unknown	0	0	0	Can't Calculate	1	0	1	Can't Calculate
04105	FALMOUTH	0	16	-16	-100.00%	1	0	1	Can't Calculate
04364	Randolph	1	0	1	Can't Calculate	0	1	-1	-100.00%
04811	Unknown	0	0	0	Can't Calculate	1	0	1	Can't Calculate
04824	Unknown	0	0	0	Can't Calculate	0	1	-1	-100.00%
04831	Unknown	0	0	0	Can't Calculate	7	2	5	250.00%
04845	Unknown	0	0	0	Can't Calculate	2	0	2	Can't Calculate
05401	BURLINGTON	0	0	0	Can't Calculate	1	0	1	Can't Calculate
05452	ESSEX JUNCTION	0	0	0	Can't Calculate	1	0	1	Can't Calculate
06013	BURLINGTON	0	0	0	Can't Calculate	0	1	-1	-100.00%
06084	TOLLAND	0	5	-5	-100.00%	0	0	0	Can't Calculate
06107	WEST HARTFORD	3	0	3	Can't Calculate	0	0	0	Can't Calculate
06226	WILLIMANTIC	0	1	-1	-100.00%	0	0	0	Can't Calculate
06370	OAKDALE	0	1	-1	-100.00%	0	0	0	Can't Calculate
06437	GUILFORD	0	0	0	Can't Calculate	0	1	-1	-100.00%
06447	MARLBOROUGH	0	1	-1	-100.00%	2	0	2	Can't Calculate
06457	MIDDLETOWN	0	0	0	Can't Calculate	0	1	-1	-100.00%
06511	NEW HAVEN	0	0	0	Can't Calculate	0	1	-1	-100.00%
06611	TRUMBULL	0	0	0	Can't Calculate	1	1	0	0.00%
06798	WOODBURY	0	0	0	Can't Calculate	1	0	1	Can't Calculate
06810	DANBURY	0	0	0	Can't Calculate	1	0	1	Can't Calculate
06811	Danbury	5	0	5	Can't Calculate	0	0	0	Can't Calculate

06840	NEW CANAAN	0	0	0	Can't Calculate	1	0	1	Can't Calculate
06854	NORWALK	0	0	0	Can't Calculate	1	0	1	Can't Calculate
06877	RIDGEFIELD	0	0	0	Can't Calculate	0	1	-1	-100.00%
06903	Unknown	0	0	0	Can't Calculate	1	1	0	0.00%
07016	CRANFORD	0	0	0	Can't Calculate	1	0	1	Can't Calculate
07030	HOBOKEN	8	7	1	14.29%	0	0	0	Can't Calculate
07087	UNION CITY	0	0	0	Can't Calculate	1	0	1	Can't Calculate
07204	ROSELLE PARK	0	0	0	Can't Calculate	1	0	1	Can't Calculate
07302	JERSEY CITY	0	1	-1	-100.00%	0	0	0	Can't Calculate
07306	JERSEY CITY	0	0	0	Can't Calculate	0	1	-1	-100.00%
07446	RAMSEY	0	0	0	Can't Calculate	0	1	-1	-100.00%
07601	HACKENSACK	0	0	0	Can't Calculate	2	0	2	Can't Calculate
07666	TEANECK	0	0	0	Can't Calculate	1	1	0	0.00%
07801	DOVER	0	0	0	Can't Calculate	0	1	-1	-100.00%
07920	BASKING RIDGE	0	0	0	Can't Calculate	0	1	-1	-100.00%
07974	NEW PROVIDENCE	0	0	0	Can't Calculate	0	1	-1	-100.00%
08028	GLASSBORO	0	0	0	Can't Calculate	1	0	1	Can't Calculate
08053	MARLTON	0	0	0	Can't Calculate	1	1	0	0.00%
08088	SOUTHAMPTON	0	0	0	Can't Calculate	1	1	0	0.00%
08094	WILLIAMSTOWN	0	0	0	Can't Calculate	1	1	0	0.00%
08527	JACKSON	0	0	0	Can't Calculate	1	2	-1	-50.00%
08540	PRINCETON	0	0	0	Can't Calculate	0	2	-2	-100.00%
08701	LAKEWOOD	0	0	0	Can't Calculate	9	18	-9	-50.00%
08817	EDISON	0	0	0	Can't Calculate	1	2	-1	-50.00%
08820	Unknown	0	0	0	Can't Calculate	0	1	-1	-100.00%
08846	MIDDLESEX	0	0	0	Can't Calculate	2	1	1	100.00%
08854	PISCATAWAY	0	0	0	Can't Calculate	0	1	-1	-100.00%
08872	SAYREVILLE	0	0	0	Can't Calculate	0	1	-1	-100.00%
08902	NORTH BRUNSWICK	0	0	0	Can't Calculate	0	1	-1	-100.00%
10007	NEW YORK	0	0	0	Can't Calculate	1	0	1	Can't Calculate
10011	NEW YORK	0	0	0	Can't Calculate	0	1	-1	-100.00%
10012	New York	0	0	0	Can't Calculate	0	1	-1	-100.00%
10014	NEW YORK	0	0	0	Can't Calculate	1	0	1	Can't Calculate
10019	NEW YORK	0	0	0	Can't Calculate	0	1	-1	-100.00%
10021	NEW YORK	0	0	0	Can't Calculate	1	0	1	Can't Calculate
10022	NEW YORK	0	0	0	Can't Calculate	2	1	1	100.00%



10023	NEW YORK	0	0	0	Can't Calculate	0	1	-1	-100.00%
10024	NEW YORK	0	0	0	Can't Calculate	2	1	1	100.00%
10025	NEW YORK	0	0	0	Can't Calculate	2	1	1	100.00%
10028	NEW YORK	0	0	0	Can't Calculate	0	3	-3	-100.00%
10029	NEW YORK	0	0	0	Can't Calculate	1	0	1	Can't Calculate
10031	NEW YORK	0	0	0	Can't Calculate	2	1	1	100.00%
10038	NEW YORK	0	0	0	Can't Calculate	1	0	1	Can't Calculate
10128	NEW YORK	0	0	0	Can't Calculate	0	1	-1	-100.00%
10254	Unknown	0	0	0	Can't Calculate	2	0	2	Can't Calculate
10280	New York	0	0	0	Can't Calculate	1	0	1	Can't Calculate
10351	Unknown	5	0	5	Can't Calculate	0	0	0	Can't Calculate
10462	BRONX	0	0	0	Can't Calculate	1	3	-2	-66.67%
10463	BRONX	0	0	0	Can't Calculate	0	1	-1	-100.00%
10467	BRONX	0	0	0	Can't Calculate	2	0	2	Can't Calculate
10547	MOHEGAN LAKE	0	0	0	Can't Calculate	0	1	-1	-100.00%
10666	Unknown	2	0	2	Can't Calculate	0	0	0	Can't Calculate
10701	YONKERS	0	0	0	Can't Calculate	1	1	0	0.00%
10703	Yonkers	0	2	-2	-100.00%	0	0	0	Can't Calculate
10704	YONKERS	0	0	0	Can't Calculate	0	1	-1	-100.00%
10705	YONKERS	0	0	0	Can't Calculate	0	1	-1	-100.00%
10950	MONROE	0	0	0	Can't Calculate	0	1	-1	-100.00%
10952	MONSEY	3	0	3	Can't Calculate	0	1	-1	-100.00%
10960	NYACK	0	0	0	Can't Calculate	0	1	-1	-100.00%
10977	SPRING VALLEY	0	0	0	Can't Calculate	1	2	-1	-50.00%
11106	ASTORIA	0	0	0	Can't Calculate	1	0	1	Can't Calculate
11111	Unknown	1068	1405	-337	-23.99%	14142	19248	-5106	-26.53%
11201	BROOKLYN	1	9	-8	-88.89%	0	0	0	Can't Calculate
11204	BROOKLYN	0	0	0	Can't Calculate	1	0	1	Can't Calculate
11206	BROOKLYN	0	0	0	Can't Calculate	1	0	1	Can't Calculate
11211	BROOKLYN	0	0	0	Can't Calculate	8	9	-1	-11.11%
11212	BROOKLYN	0	2	-2	-100.00%	1	1	0	0.00%
11214	BROOKLYN	0	0	0	Can't Calculate	1	0	1	Can't Calculate
11215	BROOKLYN	0	0	0	Can't Calculate	1	0	1	Can't Calculate
11216	BROOKLYN	0	5	-5	-100.00%	0	0	0	Can't Calculate
11218	BROOKLYN	0	0	0	Can't Calculate	1	1	0	0.00%
11220	BROOKLYN	0	0	0	Can't Calculate	0	2	-2	-100.00%

11222	BROOKLYN	0	0	0	Can't Calculate	2	0	2	Can't Calculate
11226	BROOKLYN	0	0	0	Can't Calculate	2	0	2	Can't Calculate
11228	BROOKLYN	0	0	0	Can't Calculate	1	0	1	Can't Calculate
11230	BROOKLYN	0	0	0	Can't Calculate	2	0	2	Can't Calculate
11231	BROOKLYN	0	0	0	Can't Calculate	0	2	-2	-100.00%
11233	BROOKLYN	0	0	0	Can't Calculate	1	0	1	Can't Calculate
11238	BROOKLYN	0	0	0	Can't Calculate	1	1	0	0.00%
11249	Unknown	0	0	0	Can't Calculate	0	2	-2	-100.00%
11344	Unknown	1	1	0	0.00%	0	0	0	Can't Calculate
11360	BAYSIDE	0	0	0	Can't Calculate	0	1	-1	-100.00%
11372	JACKSON HEIGHTS	0	0	0	Can't Calculate	1	0	1	Can't Calculate
11375	FOREST HILLS	0	0	0	Can't Calculate	2	0	2	Can't Calculate
11385	RIDGEWOOD	0	0	0	Can't Calculate	1	1	0	0.00%
11417	OZONE PARK	0	0	0	Can't Calculate	0	1	-1	-100.00%
11432	JAMAICA	0	0	0	Can't Calculate	0	1	-1	-100.00%
11433	Jamaica	0	0	0	Can't Calculate	1	0	1	Can't Calculate
11510	BALDWIN	0	0	0	Can't Calculate	1	0	1	Can't Calculate
11551	Unknown	1	4	-3	-75.00%	0	0	0	Can't Calculate
11590	WESTBURY	0	0	0	Can't Calculate	1	0	1	Can't Calculate
11691	FAR ROCKAWAY	0	0	0	Can't Calculate	1	0	1	Can't Calculate
11725	COMMACK	0	0	0	Can't Calculate	0	1	-1	-100.00%
11746	HUNTINGTON STATION	0	0	0	Can't Calculate	3	0	3	Can't Calculate
11793	WANTAGH	0	0	0	Can't Calculate	1	0	1	Can't Calculate
11798	WYANDANCH	0	0	0	Can't Calculate	1	0	1	Can't Calculate
11801	HICKSVILLE	0	0	0	Can't Calculate	1	0	1	Can't Calculate
12065	HALFMOON	0	0	0	Can't Calculate	2	0	2	Can't Calculate
12200	Unknown	0	0	0	Can't Calculate	1	0	1	Can't Calculate
12205	ALBANY	0	0	0	Can't Calculate	0	1	-1	-100.00%
12312	Unknown	0	0	0	Can't Calculate	0	1	-1	-100.00%
12345	Unknown	1	0	1	Can't Calculate	4	3	1	33.33%
12456	MOUNT MARION	0	1	-1	-100.00%	0	0	0	Can't Calculate
12514	CLINTON CORNERS	0	0	0	Can't Calculate	0	2	-2	-100.00%
12545	MILLBROOK	0	0	0	Can't Calculate	1	0	1	Can't Calculate
12590	WAPPINGERS FALLS	0	0	0	Can't Calculate	0	1	-1	-100.00%
12601	POUGHKEEPSIE	0	0	0	Can't Calculate	1	0	1	Can't Calculate
12828	FORT EDWARD	3	6	-3	-50.00%	0	0	0	Can't Calculate

12866	SARATOGA SPRINGS	0	0	0	Can't Calculate	1	0	1	Can't Calculate
13027	BALDWINVILLE	0	0	0	Can't Calculate	0	1	-1	-100.00%
13152	Skaneateles	3	0	3	Can't Calculate	0	0	0	Can't Calculate
13501	UTICA	0	0	0	Can't Calculate	0	1	-1	-100.00%
13905	Binghamton	0	0	0	Can't Calculate	1	0	1	Can't Calculate
14032	CLARENCE CENTER	0	0	0	Can't Calculate	0	1	-1	-100.00%
14075	HAMBURG	0	0	0	Can't Calculate	0	1	-1	-100.00%
14094	LOCKPORT	0	3	-3	-100.00%	4	1	3	300.00%
14127	ORCHARD PARK	0	0	0	Can't Calculate	1	1	0	0.00%
14150	TONAWANDA	0	0	0	Can't Calculate	1	1	0	0.00%
14207	BUFFALO	0	0	0	Can't Calculate	0	3	-3	-100.00%
14211	Buffalo	0	0	0	Can't Calculate	0	2	-2	-100.00%
14212	BUFFALO	0	0	0	Can't Calculate	1	0	1	Can't Calculate
14214	Buffalo	0	0	0	Can't Calculate	2	1	1	100.00%
14215	BUFFALO	0	0	0	Can't Calculate	2	0	2	Can't Calculate
14216	Buffalo	0	0	0	Can't Calculate	0	1	-1	-100.00%
14218	BUFFALO	0	0	0	Can't Calculate	3	0	3	Can't Calculate
14219	BUFFALO	0	3	-3	-100.00%	0	0	0	Can't Calculate
14221	BUFFALO	0	0	0	Can't Calculate	4	2	2	100.00%
14225	BUFFALO	0	0	0	Can't Calculate	5	2	3	150.00%
14226	BUFFALO	0	0	0	Can't Calculate	0	2	-2	-100.00%
14304	NIAGARA FALLS	0	0	0	Can't Calculate	0	1	-1	-100.00%
14444	Unknown	0	0	0	Can't Calculate	1	0	1	Can't Calculate
14522	PALMYRA	0	0	0	Can't Calculate	1	0	1	Can't Calculate
14527	PENN YAN	0	1	-1	-100.00%	0	0	0	Can't Calculate
14563	Shortsville	4	0	4	Can't Calculate	1	0	1	Can't Calculate
14580	WEBSTER	0	0	0	Can't Calculate	5	8	-3	-37.50%
14607	Rochester	0	0	0	Can't Calculate	2	0	2	Can't Calculate
14624	ROCHESTER	0	0	0	Can't Calculate	0	1	-1	-100.00%
14701	JAMESTOWN	0	0	0	Can't Calculate	0	1	-1	-100.00%
14804	ALMOND	0	0	0	Can't Calculate	91	139	-48	-34.53%
14806	ANDOVER	0	0	0	Can't Calculate	2	0	2	Can't Calculate
14810	BATH	0	0	0	Can't Calculate	2	2	0	0.00%
14811	Unknown	0	0	0	Can't Calculate	8	4	4	100.00%
14812	BEAVER DAMS	0	0	0	Can't Calculate	0	1	-1	-100.00%
14813	BELMONT	0	0	0	Can't Calculate	2	1	1	100.00%

14815	Bradford	0	0	0	Can't Calculate	3	3	0	0.00%
14816	BREESPORT	0	0	0	Can't Calculate	2	5	-3	-60.00%
14817	BROOKTONDALE	0	0	0	Can't Calculate	3	4	-1	-25.00%
14818	BURDETT	1	0	1	Can't Calculate	2	5	-3	-60.00%
14819	Cameron	0	0	0	Can't Calculate	0	1	-1	-100.00%
14831	Unknown	0	0	0	Can't Calculate	10	6	4	66.67%
14834	Unknown	0	0	0	Can't Calculate	1	0	1	Can't Calculate
14835	Unknown	0	0	0	Can't Calculate	1	2	-1	-50.00%
14838	ERIN	0	0	0	Can't Calculate	3	6	-3	-50.00%
14850	ITHACA	0	0	0	Can't Calculate	2	1	1	100.00%
15001	ALIQUIPPA	0	0	0	Can't Calculate	1	1	0	0.00%
15026	CLINTON	0	0	0	Can't Calculate	0	2	-2	-100.00%
15037	ELIZABETH	0	0	0	Can't Calculate	2	0	2	Can't Calculate
15044	GIBSONIA	0	0	0	Can't Calculate	17	19	-2	-10.53%
15051	INDIANOLA	0	0	0	Can't Calculate	3	2	1	50.00%
15090	WEXFORD	0	0	0	Can't Calculate	22	20	2	10.00%
15116	GLENSHAW	5	0	5	Can't Calculate	0	6	-6	-100.00%
15126	IMPERIAL	0	0	0	Can't Calculate	1	0	1	Can't Calculate
15136	MC KEES ROCKS	0	0	0	Can't Calculate	3	1	2	200.00%
15143	SEWICKLEY	3	12	-9	-75.00%	13	12	1	8.33%
15145	TURTLE CREEK	0	0	0	Can't Calculate	1	2	-1	-50.00%
15146	MONROEVILLE	0	0	0	Can't Calculate	5	2	3	150.00%
15156	Unknown	0	1	-1	-100.00%	0	0	0	Can't Calculate
15201	PITTSBURGH	2	0	2	Can't Calculate	4	2	2	100.00%
15205	PITTSBURGH	0	0	0	Can't Calculate	2	2	0	0.00%
15206	PITTSBURGH	0	0	0	Can't Calculate	10	8	2	25.00%
15207	PITTSBURGH	0	0	0	Can't Calculate	0	2	-2	-100.00%
15212	PITTSBURGH	0	0	0	Can't Calculate	7	9	-2	-22.22%
15214	Pittsburgh	0	0	0	Can't Calculate	0	3	-3	-100.00%
15215	PITTSBURGH	1	0	1	Can't Calculate	4	16	-12	-75.00%
15216	PITTSBURGH	0	0	0	Can't Calculate	10	8	2	25.00%
15220	PITTSBURGH	2	0	2	Can't Calculate	1	0	1	Can't Calculate
15227	PITTSBURGH	0	0	0	Can't Calculate	1	2	-1	-50.00%
15235	PITTSBURGH	0	0	0	Can't Calculate	5	0	5	Can't Calculate
15237	PITTSBURGH	8	2	6	300.00%	13	16	-3	-18.75%
15238	PITTSBURGH	0	1	-1	-100.00%	15	17	-2	-11.76%

15241	PITTSBURGH	0	0	0	Can't Calculate	18	34	-16	-47.06%
15301	WASHINGTON	0	0	0	Can't Calculate	0	1	-1	-100.00%
15314	Bentleyville	2	0	2	Can't Calculate	0	0	0	Can't Calculate
15502	Hidden Valley	0	0	0	Can't Calculate	1	0	1	Can't Calculate
15595	Unknown	0	1	-1	-100.00%	0	0	0	Can't Calculate
15601	GREENSBURG	2	2	0	0.00%	1	2	-1	-50.00%
15620	BRADENVILLE	0	0	0	Can't Calculate	0	1	-1	-100.00%
15623	CLARIDGE	0	11	-11	-100.00%	0	0	0	Can't Calculate
15650	Latrobe	1	0	1	Can't Calculate	1	0	1	Can't Calculate
15767	PUNXSUTAWNEY	0	0	0	Can't Calculate	0	3	-3	-100.00%
15801	DU BOIS	0	0	0	Can't Calculate	2	0	2	Can't Calculate
15905	Johnstown	61	5	56	1120.00%	0	0	0	Can't Calculate
16001	BUTLER	0	0	0	Can't Calculate	1	0	1	Can't Calculate
16002	Butler	4	0	4	Can't Calculate	3	7	-4	-57.14%
16046	MARS	0	0	0	Can't Calculate	4	8	-4	-50.00%
16053	RENFREW	0	0	0	Can't Calculate	1	0	1	Can't Calculate
16056	SAXONBURG	0	0	0	Can't Calculate	2	2	0	0.00%
16057	SLIPPERY ROCK	0	0	0	Can't Calculate	1	0	1	Can't Calculate
16066	CRANBERRY TOWNSHIP	0	0	0	Can't Calculate	10	14	-4	-28.57%
16117	ELLWOOD CITY	0	0	0	Can't Calculate	2	2	0	0.00%
16127	GROVE CITY	0	0	0	Can't Calculate	1	6	-5	-83.33%
16194	New Castle	4	0	4	Can't Calculate	0	0	0	Can't Calculate
16346	SENECA	0	0	0	Can't Calculate	1	0	1	Can't Calculate
16506	ERIE	0	0	0	Can't Calculate	0	2	-2	-100.00%
16509	Erie	0	0	0	Can't Calculate	1	1	0	0.00%
16511	Erie	0	0	0	Can't Calculate	1	0	1	Can't Calculate
16602	Altoona	1	0	1	Can't Calculate	0	0	0	Can't Calculate
16611	Alexandria	3	0	3	Can't Calculate	0	2	-2	-100.00%
16801	STATE COLLEGE	0	0	0	Can't Calculate	1	0	1	Can't Calculate
16803	State College	0	0	0	Can't Calculate	1	2	-1	-50.00%
17055	MECHANICSBURG	0	0	0	Can't Calculate	1	2	-1	-50.00%
17111	HARRISBURG	0	0	0	Can't Calculate	1	0	1	Can't Calculate
17113	STEELTON	0	0	0	Can't Calculate	0	1	-1	-100.00%
17268	WAYNESBORO	0	0	0	Can't Calculate	0	1	-1	-100.00%
17361	SHREWSBURY	0	0	0	Can't Calculate	1	0	1	Can't Calculate
17403	York	0	0	0	Can't Calculate	1	1	0	0.00%

17522	EPHRATA	0	0	0	Can't Calculate	0	1	-1	-100.00%
17543	LITITZ	0	0	0	Can't Calculate	0	1	-1	-100.00%
17601	LANCASTER	0	0	0	Can't Calculate	1	2	-1	-50.00%
17603	LANCASTER	0	0	0	Can't Calculate	1	0	1	Can't Calculate
17853	MOUNT PLEASANT MILLS	0	1	-1	-100.00%	0	0	0	Can't Calculate
17901	POTTSVILLE	0	0	0	Can't Calculate	0	1	-1	-100.00%
18014	BATH	0	0	0	Can't Calculate	1	0	1	Can't Calculate
18044	Unknown	0	2	-2	-100.00%	4	3	1	33.33%
18045	EASTON	0	1	-1	-100.00%	9	16	-7	-43.75%
18064	NAZARETH	0	0	0	Can't Calculate	1	0	1	Can't Calculate
18078	SCHNECKSVILLE	0	0	0	Can't Calculate	0	1	-1	-100.00%
18094	Unknown	0	0	0	Can't Calculate	1	2	-1	-50.00%
18101	ALLENTOWN	2	0	2	Can't Calculate	0	0	0	Can't Calculate
18102	Allentown	0	0	0	Can't Calculate	0	1	-1	-100.00%
18103	Allentown	0	0	0	Can't Calculate	1	0	1	Can't Calculate
18178	Unknown	0	0	0	Can't Calculate	1	0	1	Can't Calculate
18185	Unknown	0	0	0	Can't Calculate	0	1	-1	-100.00%
18187	Unknown	0	0	0	Can't Calculate	0	1	-1	-100.00%
18195	Allentown	2	25	-23	-92.00%	0	1	-1	-100.00%
18197	Unknown	0	0	0	Can't Calculate	0	1	-1	-100.00%
18305	Unknown	0	1	-1	-100.00%	0	0	0	Can't Calculate
18316	Unknown	0	0	0	Can't Calculate	1	1	0	0.00%
18317	Unknown	0	0	0	Can't Calculate	0	1	-1	-100.00%
18381	Unknown	0	0	0	Can't Calculate	0	1	-1	-100.00%
18386	Unknown	0	0	0	Can't Calculate	0	1	-1	-100.00%
18464	Tyler Hil	8	0	8	Can't Calculate	1	0	1	Can't Calculate
18603	BERWICK	0	7	-7	-100.00%	0	0	0	Can't Calculate
18702	Wilkes Barre	0	0	0	Can't Calculate	0	1	-1	-100.00%
18843	SOUTH MONTROSE	0	0	0	Can't Calculate	1	0	1	Can't Calculate
18901	DOYLESTOWN	0	0	0	Can't Calculate	0	1	-1	-100.00%
18902	Doylestown	0	0	0	Can't Calculate	0	1	-1	-100.00%
18914	CHALFONT	0	5	-5	-100.00%	1	0	1	Can't Calculate
18951	QUAKERTOWN	0	0	0	Can't Calculate	0	1	-1	-100.00%
18976	WARRINGTON	0	0	0	Can't Calculate	0	2	-2	-100.00%
19004	BALA CYNWYD	0	0	0	Can't Calculate	0	1	-1	-100.00%
19010	BRYN MAWR	0	0	0	Can't Calculate	0	1	-1	-100.00%

19018	CLIFTON HEIGHTS	0	3	-3	-100.00%	0	0	0	Can't Calculate
19020	BENSALEM	0	0	0	Can't Calculate	1	0	1	Can't Calculate
19053	FEASTERVILLE TREVOSE	0	0	0	Can't Calculate	1	0	1	Can't Calculate
19087	WAYNE	0	0	0	Can't Calculate	0	2	-2	-100.00%
19115	PHILADELPHIA	0	0	0	Can't Calculate	1	0	1	Can't Calculate
19119	PHILADELPHIA	0	0	0	Can't Calculate	0	1	-1	-100.00%
19125	PHILADELPHIA	0	0	0	Can't Calculate	1	1	0	0.00%
19130	PHILADELPHIA	0	0	0	Can't Calculate	0	1	-1	-100.00%
19145	PHILADELPHIA	0	0	0	Can't Calculate	0	1	-1	-100.00%
19147	PHILADELPHIA	0	0	0	Can't Calculate	2	0	2	Can't Calculate
19154	Philadelphia	7	0	7	Can't Calculate	0	0	0	Can't Calculate
19311	AVONDALE	0	2	-2	-100.00%	0	0	0	Can't Calculate
19320	COATESVILLE	0	0	0	Can't Calculate	0	3	-3	-100.00%
19341	EXTON	0	0	0	Can't Calculate	1	0	1	Can't Calculate
19342	GLEN MILLS	0	0	0	Can't Calculate	1	0	1	Can't Calculate
19355	MALVERN	0	0	0	Can't Calculate	0	1	-1	-100.00%
19380	WEST CHESTER	0	0	0	Can't Calculate	2	1	1	100.00%
19425	CHESTER SPRINGS	0	0	0	Can't Calculate	1	0	1	Can't Calculate
19426	COLLEGEVILLE	0	0	0	Can't Calculate	1	1	0	0.00%
19438	HARLEYSVILLE	0	0	0	Can't Calculate	1	1	0	0.00%
19454	NORTH WALES	0	0	0	Can't Calculate	1	0	1	Can't Calculate
19465	Pottstown	0	0	0	Can't Calculate	3	0	3	Can't Calculate
19503	BALLY	0	0	0	Can't Calculate	0	1	-1	-100.00%
19608	READING	0	0	0	Can't Calculate	1	0	1	Can't Calculate
19701	BEAR	0	0	0	Can't Calculate	1	0	1	Can't Calculate
19702	Newark	0	0	0	Can't Calculate	1	0	1	Can't Calculate
19707	HOCKESSIN	0	0	0	Can't Calculate	0	1	-1	-100.00%
19709	MIDDLETOWN	0	0	0	Can't Calculate	1	2	-1	-50.00%
19711	NEWARK	0	5	-5	-100.00%	1	2	-1	-50.00%
19901	Dover	0	0	0	Can't Calculate	0	1	-1	-100.00%
20000	Unknown	0	0	0	Can't Calculate	3	1	2	200.00%
20001	WASHINGTON	0	0	0	Can't Calculate	2	1	1	100.00%
20002	WASHINGTON	0	0	0	Can't Calculate	3	2	1	50.00%
20003	WASHINGTON	0	0	0	Can't Calculate	1	1	0	0.00%
20005	WASHINGTON	0	0	0	Can't Calculate	1	0	1	Can't Calculate
20006	WASHINGTON	0	2	-2	-100.00%	0	0	0	Can't Calculate

20007	WASHINGTON	0	0	0	Can't Calculate	1	2	-1	-50.00%
20010	WASHINGTON	36	3	33	1100.00%	0	1	-1	-100.00%
20011	WASHINGTON	0	0	0	Can't Calculate	3	1	2	200.00%
20012	Washington	0	0	0	Can't Calculate	1	0	1	Can't Calculate
20018	WASHINGTON	0	0	0	Can't Calculate	1	0	1	Can't Calculate
20020	WASHINGTON	0	5	-5	-100.00%	0	1	-1	-100.00%
20024	WASHINGTON	0	0	0	Can't Calculate	0	2	-2	-100.00%
20105	ALDIE	0	0	0	Can't Calculate	1	0	1	Can't Calculate
20111	MANASSAS PARK	0	4	-4	-100.00%	0	0	0	Can't Calculate
20112	Manassas	0	0	0	Can't Calculate	0	1	-1	-100.00%
20120	CENTREVILLE	0	0	0	Can't Calculate	1	0	1	Can't Calculate
20132	PURCELLVILLE	0	8	-8	-100.00%	0	2	-2	-100.00%
20136	BRISTOW	0	0	0	Can't Calculate	1	0	1	Can't Calculate
20147	Ashburn	2	0	2	Can't Calculate	1	1	0	0.00%
20148	BROADLANDS	0	0	0	Can't Calculate	2	0	2	Can't Calculate
20164	STERLING	0	0	0	Can't Calculate	2	0	2	Can't Calculate
20165	STERLING	0	0	0	Can't Calculate	4	1	3	300.00%
20166	STERLING	0	1	-1	-100.00%	0	0	0	Can't Calculate
20169	HAYMARKET	0	0	0	Can't Calculate	1	0	1	Can't Calculate
20170	HERNDON	6	17	-11	-64.71%	2	1	1	100.00%
20171	HERNDON	0	0	0	Can't Calculate	1	5	-4	-80.00%
20175	LEESBURG	0	2	-2	-100.00%	0	1	-1	-100.00%
20190	RESTON	0	0	0	Can't Calculate	1	1	0	0.00%
20202	Washington	0	0	0	Can't Calculate	0	1	-1	-100.00%
20619	California	2	0	2	Can't Calculate	0	3	-3	-100.00%
20707	LAUREL	0	0	0	Can't Calculate	0	1	-1	-100.00%
20708	LAUREL	0	0	0	Can't Calculate	1	0	1	Can't Calculate
20720	BOWIE	0	0	0	Can't Calculate	1	1	0	0.00%
20735	CLINTON	0	0	0	Can't Calculate	0	2	-2	-100.00%
20770	GREENBELT	0	0	0	Can't Calculate	1	0	1	Can't Calculate
20772	UPPER MARLBORO	0	0	0	Can't Calculate	2	0	2	Can't Calculate
20782	HYATTSVILLE	0	0	0	Can't Calculate	1	0	1	Can't Calculate
20814	Bethesda	0	3	-3	-100.00%	0	0	0	Can't Calculate
20815	CHEVY CHASE	0	0	0	Can't Calculate	1	1	0	0.00%
20816	Bethesda	0	0	0	Can't Calculate	1	1	0	0.00%
20817	BETHESDA	0	10	-10	-100.00%	4	1	3	300.00%



20832	OLNEY	0	0	0	Can't Calculate	1	0	1	Can't Calculate
20837	POOLESVILLE	0	0	0	Can't Calculate	1	1	0	0.00%
20850	ROCKVILLE	0	0	0	Can't Calculate	2	0	2	Can't Calculate
20852	ROCKVILLE	0	0	0	Can't Calculate	1	3	-2	-66.67%
20854	POTOMAC	0	0	0	Can't Calculate	3	1	2	200.00%
20871	CLARKSBURG	0	0	0	Can't Calculate	0	1	-1	-100.00%
20878	GAITHERSBURG	0	0	0	Can't Calculate	3	1	2	200.00%
20895	KENSINGTON	8	12	-4	-33.33%	1	0	1	Can't Calculate
20901	SILVER SPRING	1	0	1	Can't Calculate	0	1	-1	-100.00%
20902	SILVER SPRING	0	0	0	Can't Calculate	3	2	1	50.00%
20906	SILVER SPRING	1	5	-4	-80.00%	0	0	0	Can't Calculate
20910	SILVER SPRING	0	0	0	Can't Calculate	1	2	-1	-50.00%
21009	ABINGDON	0	0	0	Can't Calculate	0	1	-1	-100.00%
21010	GUNPOWDER	0	4	-4	-100.00%	0	0	0	Can't Calculate
21012	ARNOLD	0	0	0	Can't Calculate	0	1	-1	-100.00%
21020	Unknown	0	0	0	Can't Calculate	0	1	-1	-100.00%
21042	ELLICOTT CITY	0	0	0	Can't Calculate	0	1	-1	-100.00%
21043	ELLICOTT CITY	0	0	0	Can't Calculate	1	0	1	Can't Calculate
21044	COLUMBIA	0	1	-1	-100.00%	1	2	-1	-50.00%
21046	Columbia	0	3	-3	-100.00%	1	0	1	Can't Calculate
21047	FALLSTON	0	0	0	Can't Calculate	1	1	0	0.00%
21060	Glen Burnie	7	0	7	Can't Calculate	0	0	0	Can't Calculate
21061	GLEN BURNIE	0	0	0	Can't Calculate	1	1	0	0.00%
21066	Unknown	0	2	-2	-100.00%	0	0	0	Can't Calculate
21074	HAMPSTEAD	0	0	0	Can't Calculate	1	1	0	0.00%
21093	LUTHERVILLE TIMONIUM	0	0	0	Can't Calculate	0	1	-1	-100.00%
21113	ODENTON	0	0	0	Can't Calculate	1	1	0	0.00%
21114	CROFTON	0	0	0	Can't Calculate	0	2	-2	-100.00%
21157	WESTMINSTER	0	0	0	Can't Calculate	3	0	3	Can't Calculate
21204	TOWSON	0	13	-13	-100.00%	1	0	1	Can't Calculate
21208	PIKESVILLE	0	0	0	Can't Calculate	1	1	0	0.00%
21209	BALTIMORE	0	0	0	Can't Calculate	1	2	-1	-50.00%
21211	BALTIMORE	0	3	-3	-100.00%	1	0	1	Can't Calculate
21215	BALTIMORE	0	0	0	Can't Calculate	0	1	-1	-100.00%
21220	MIDDLE RIVER	0	0	0	Can't Calculate	0	1	-1	-100.00%
21221	ESSEX	0	0	0	Can't Calculate	0	2	-2	-100.00%

21224	BALTIMORE	0	0	0	Can't Calculate	1	1	0	0.00%
21230	BALTIMORE	0	7	-7	-100.00%	3	0	3	Can't Calculate
21234	PARKVILLE	3	0	3	Can't Calculate	1	0	1	Can't Calculate
21401	ANNAPOLIS	0	0	0	Can't Calculate	0	1	-1	-100.00%
21402	ANNAPOLIS	0	0	0	Can't Calculate	0	1	-1	-100.00%
21403	ANNAPOLIS	0	0	0	Can't Calculate	1	0	1	Can't Calculate
21701	FREDERICK	0	0	0	Can't Calculate	2	0	2	Can't Calculate
21702	FREDERICK	0	0	0	Can't Calculate	0	1	-1	-100.00%
21703	Frederick	0	0	0	Can't Calculate	1	0	1	Can't Calculate
21742	HAGERSTOWN	0	0	0	Can't Calculate	0	1	-1	-100.00%
21755	JEFFERSON	0	0	0	Can't Calculate	1	0	1	Can't Calculate
21774	NEW MARKET	0	0	0	Can't Calculate	1	3	-2	-66.67%
22003	ANNANDALE	0	0	0	Can't Calculate	0	1	-1	-100.00%
22004	Unknown	0	0	0	Can't Calculate	0	1	-1	-100.00%
22010	Unknown	0	0	0	Can't Calculate	0	11	-11	-100.00%
22011	Unknown	0	0	0	Can't Calculate	0	10	-10	-100.00%
22015	BURKE	0	0	0	Can't Calculate	3	1	2	200.00%
22025	Dumfries	0	1	-1	-100.00%	1	0	1	Can't Calculate
22030	FAIRFAX	0	0	0	Can't Calculate	0	2	-2	-100.00%
22031	FAIRFAX	0	0	0	Can't Calculate	1	0	1	Can't Calculate
22043	Falls Church	0	0	0	Can't Calculate	3	1	2	200.00%
22046	FALLS CHURCH	0	0	0	Can't Calculate	0	1	-1	-100.00%
22060	FORT BELVOIR	0	0	0	Can't Calculate	1	1	0	0.00%
22101	MC LEAN	1	0	1	Can't Calculate	0	0	0	Can't Calculate
22102	MC LEAN	0	0	0	Can't Calculate	2	1	1	100.00%
22134	QUANTICO	0	0	0	Can't Calculate	1	0	1	Can't Calculate
22153	Springfield	0	0	0	Can't Calculate	1	0	1	Can't Calculate
22191	WOODBRIIDGE	0	0	0	Can't Calculate	0	1	-1	-100.00%
22192	Woodbridge	0	0	0	Can't Calculate	0	3	-3	-100.00%
22193	WOODBRIIDGE	0	0	0	Can't Calculate	1	0	1	Can't Calculate
22202	ARLINGTON	0	0	0	Can't Calculate	0	1	-1	-100.00%
22203	ARLINGTON	3	1	2	200.00%	2	1	1	100.00%
22204	ARLINGTON	0	0	0	Can't Calculate	6	1	5	500.00%
22206	ARLINGTON	0	0	0	Can't Calculate	2	0	2	Can't Calculate
22207	ARLINGTON	0	0	0	Can't Calculate	3	2	1	50.00%
22209	ARLINGTON	0	0	0	Can't Calculate	1	0	1	Can't Calculate

22222	Unknown	0	4	-4	-100.00%	4	17	-13	-76.47%
22302	ALEXANDRIA	0	0	0	Can't Calculate	0	2	-2	-100.00%
22304	ALEXANDRIA	0	0	0	Can't Calculate	2	0	2	Can't Calculate
22310	ALEXANDRIA	0	0	0	Can't Calculate	2	1	1	100.00%
22314	ALEXANDRIA	0	0	0	Can't Calculate	1	4	-3	-75.00%
22407	FREDERICKSBURG	0	0	0	Can't Calculate	1	2	-1	-50.00%
22443	COLONIAL BEACH	0	0	0	Can't Calculate	1	1	0	0.00%
22554	STAFFORD	0	0	0	Can't Calculate	1	1	0	0.00%
22655	STEPHENS CITY	0	0	0	Can't Calculate	1	0	1	Can't Calculate
22801	HARRISONBURG	0	0	0	Can't Calculate	1	1	0	0.00%
22810	Basye	10	0	10	Can't Calculate	0	0	0	Can't Calculate
22901	Charlottesville	0	0	0	Can't Calculate	0	1	-1	-100.00%
22932	CROZET	0	0	0	Can't Calculate	1	0	1	Can't Calculate
23010	Unknown	0	0	0	Can't Calculate	5	88	-83	-94.32%
23011	BARHAMSVILLE	0	0	0	Can't Calculate	3	18	-15	-83.33%
23059	Glen Allen	0	0	0	Can't Calculate	3	3	0	0.00%
23060	GLEN ALLEN	0	0	0	Can't Calculate	0	4	-4	-100.00%
23111	MECHANICSVILLE	1	2	-1	-50.00%	0	2	-2	-100.00%
23112	MIDLOTHIAN	0	0	0	Can't Calculate	2	1	1	100.00%
23113	MIDLOTHIAN	0	0	0	Can't Calculate	1	0	1	Can't Calculate
23116	MECHANICSVILLE	0	0	0	Can't Calculate	1	1	0	0.00%
23117	MINERAL	8	5	3	60.00%	0	0	0	Can't Calculate
23188	WILLIAMSBURG	0	0	0	Can't Calculate	1	0	1	Can't Calculate
23222	Richmond	0	0	0	Can't Calculate	0	1	-1	-100.00%
23224	RICHMOND	0	0	0	Can't Calculate	1	0	1	Can't Calculate
23229	HENRICO	0	0	0	Can't Calculate	2	1	1	100.00%
23230	RICHMOND	0	1	-1	-100.00%	0	0	0	Can't Calculate
23234	NORTH CHESTERFIELD	0	0	0	Can't Calculate	2	1	1	100.00%
23333	Unknown	0	0	0	Can't Calculate	0	1	-1	-100.00%
23346	Unknown	0	0	0	Can't Calculate	1	0	1	Can't Calculate
23451	VIRGINIA BEACH	0	0	0	Can't Calculate	1	2	-1	-50.00%
23455	VIRGINIA BEACH	0	3	-3	-100.00%	2	3	-1	-33.33%
23456	VIRGINIA BEACH	0	1	-1	-100.00%	0	2	-2	-100.00%
23462	VIRGINIA BEACH	0	0	0	Can't Calculate	0	1	-1	-100.00%
23464	VIRGINIA BEACH	0	0	0	Can't Calculate	2	3	-1	-33.33%
23602	NEWPORT NEWS	0	0	0	Can't Calculate	1	0	1	Can't Calculate

23608	NEWPORT NEWS	0	0	0	Can't Calculate	0	2	-2	-100.00%
23948	Unknown	0	0	0	Can't Calculate	0	1	-1	-100.00%
24010	Unknown	10	0	10	Can't Calculate	41	0	41	Can't Calculate
24011	ROANOKE	66	0	66	Can't Calculate	22	0	22	Can't Calculate
24012	ROANOKE	0	0	0	Can't Calculate	5	0	5	Can't Calculate
24020	Roanoke	0	0	0	Can't Calculate	1	0	1	Can't Calculate
24060	BLACKSBURG	1	0	1	Can't Calculate	1	1	0	0.00%
24201	BRISTOL	0	0	0	Can't Calculate	1	0	1	Can't Calculate
24211	Abingdon	0	0	0	Can't Calculate	2	0	2	Can't Calculate
24501	Lynchburg	0	0	0	Can't Calculate	2	2	0	0.00%
24587	Unknown	0	0	0	Can't Calculate	0	3	-3	-100.00%
24807	Unknown	0	0	0	Can't Calculate	2	1	1	100.00%
24811	AVONDALE	0	0	0	Can't Calculate	0	1	-1	-100.00%
24822	CLEAR FORK	0	0	0	Can't Calculate	1	0	1	Can't Calculate
24838	Unknown	0	0	0	Can't Calculate	0	1	-1	-100.00%
25071	Elkview	3	0	3	Can't Calculate	0	0	0	Can't Calculate
25312	CHARLESTON	0	0	0	Can't Calculate	0	1	-1	-100.00%
25402	Unknown	0	0	0	Can't Calculate	0	1	-1	-100.00%
25487	Unknown	0	0	0	Can't Calculate	1	1	0	0.00%
25504	BARBOURSVILLE	0	1	-1	-100.00%	0	0	0	Can't Calculate
25526	HURRICANE	3	0	3	Can't Calculate	1	1	0	0.00%
25545	ONA	0	1	-1	-100.00%	0	1	-1	-100.00%
25555	Salt Rock	3	0	3	Can't Calculate	0	0	0	Can't Calculate
25704	HUNTINGTON	4	0	4	Can't Calculate	0	0	0	Can't Calculate
25853	HELEN	1	1	0	0.00%	0	0	0	Can't Calculate
26003	WHEELING	0	0	0	Can't Calculate	3	0	3	Can't Calculate
26062	WEIRTON	0	0	0	Can't Calculate	1	1	0	0.00%
26101	PARKERSBURG	0	0	0	Can't Calculate	0	1	-1	-100.00%
26150	MINERAL WELLS	0	0	0	Can't Calculate	0	2	-2	-100.00%
26181	WASHINGTON	0	0	0	Can't Calculate	1	6	-5	-83.33%
26184	WAVERLY	1	7	-6	-85.71%	0	0	0	Can't Calculate
26301	CLARKSBURG	0	0	0	Can't Calculate	0	1	-1	-100.00%
26501	MORGANTOWN	0	0	0	Can't Calculate	1	1	0	0.00%
26505	MORGANTOWN	0	0	0	Can't Calculate	3	0	3	Can't Calculate
27007	ARARAT	0	0	0	Can't Calculate	1	0	1	Can't Calculate
27045	RURAL HALL	0	0	0	Can't Calculate	0	1	-1	-100.00%

27127	Winston Salem	0	0	0	Can't Calculate	1	0	1	Can't Calculate
27203	ASHEBORO	1	0	1	Can't Calculate	0	2	-2	-100.00%
27215	BURLINGTON	0	0	0	Can't Calculate	0	1	-1	-100.00%
27250	Glenola	2	0	2	Can't Calculate	0	0	0	Can't Calculate
27253	GRAHAM	0	0	0	Can't Calculate	1	1	0	0.00%
27278	HILLSBOROUGH	0	0	0	Can't Calculate	1	0	1	Can't Calculate
27332	Sanford	0	0	0	Can't Calculate	2	0	2	Can't Calculate
27348	Unknown	41	0	41	Can't Calculate	0	0	0	Can't Calculate
27410	Greensboro	0	0	0	Can't Calculate	0	1	-1	-100.00%
27502	APEX	0	0	0	Can't Calculate	1	1	0	0.00%
27511	CARY	0	0	0	Can't Calculate	1	0	1	Can't Calculate
27513	Cary	0	0	0	Can't Calculate	1	4	-3	-75.00%
27514	CHAPEL HILL	0	0	0	Can't Calculate	5	0	5	Can't Calculate
27516	Chapel Hill	0	0	0	Can't Calculate	0	1	-1	-100.00%
27518	Cary	0	0	0	Can't Calculate	0	1	-1	-100.00%
27519	CARY	0	0	0	Can't Calculate	2	1	1	100.00%
27520	CLAYTON	0	0	0	Can't Calculate	0	1	-1	-100.00%
27523	Apex	0	0	0	Can't Calculate	2	1	1	100.00%
27526	FUQUAY VARINA	0	0	0	Can't Calculate	0	4	-4	-100.00%
27527	Clayton	0	0	0	Can't Calculate	3	1	2	200.00%
27539	Apex	0	2	-2	-100.00%	0	1	-1	-100.00%
27540	HOLLY SPRINGS	0	0	0	Can't Calculate	2	2	0	0.00%
27545	KNIGHTDALE	0	0	0	Can't Calculate	0	1	-1	-100.00%
27557	MIDDLESEX	0	0	0	Can't Calculate	1	0	1	Can't Calculate
27560	MORRISVILLE	0	0	0	Can't Calculate	0	4	-4	-100.00%
27591	WENDELL	0	0	0	Can't Calculate	1	0	1	Can't Calculate
27596	YOUNGSVILLE	0	0	0	Can't Calculate	2	0	2	Can't Calculate
27603	Raleigh	0	0	0	Can't Calculate	1	0	1	Can't Calculate
27606	RALEIGH	0	0	0	Can't Calculate	2	2	0	0.00%
27610	RALEIGH	0	0	0	Can't Calculate	1	0	1	Can't Calculate
27613	RALEIGH	0	2	-2	-100.00%	1	2	-1	-50.00%
27614	Raleigh	27	10	17	170.00%	0	2	-2	-100.00%
27617	Raleigh	3	0	3	Can't Calculate	1	4	-3	-75.00%
27701	DURHAM	0	0	0	Can't Calculate	1	1	0	0.00%
27704	DURHAM	0	6	-6	-100.00%	0	0	0	Can't Calculate
27705	DURHAM	0	0	0	Can't Calculate	0	2	-2	-100.00%

27713	Durham	0	0	0	Can't Calculate	1	0	1	Can't Calculate
27858	GREENVILLE	0	0	0	Can't Calculate	1	0	1	Can't Calculate
27948	KILL DEVIL HILLS	20	44	-24	-54.55%	0	0	0	Can't Calculate
28012	BELMONT	0	2	-2	-100.00%	1	0	1	Can't Calculate
28025	CONCORD	0	0	0	Can't Calculate	0	1	-1	-100.00%
28027	CONCORD	0	0	0	Can't Calculate	2	0	2	Can't Calculate
28031	CORNELIUS	0	0	0	Can't Calculate	1	1	0	0.00%
28036	DAVIDSON	0	1	-1	-100.00%	1	1	0	0.00%
28037	DENVER	0	0	0	Can't Calculate	4	1	3	300.00%
28054	GASTONIA	0	0	0	Can't Calculate	1	1	0	0.00%
28075	HARRISBURG	0	0	0	Can't Calculate	1	2	-1	-50.00%
28078	HUNTERSVILLE	0	0	0	Can't Calculate	1	1	0	0.00%
28093	Unknown	0	0	0	Can't Calculate	0	1	-1	-100.00%
28104	Matthews	0	0	0	Can't Calculate	0	2	-2	-100.00%
28107	MIDLAND	0	0	0	Can't Calculate	0	1	-1	-100.00%
28110	MONROE	0	0	0	Can't Calculate	1	1	0	0.00%
28117	MOORESVILLE	0	0	0	Can't Calculate	4	1	3	300.00%
28130	PAW CREEK	1	11	-10	-90.91%	0	0	0	Can't Calculate
28147	Salisbury	0	0	0	Can't Calculate	0	3	-3	-100.00%
28152	Shelby	0	0	0	Can't Calculate	1	0	1	Can't Calculate
28173	WAXHAW	0	0	0	Can't Calculate	1	3	-2	-66.67%
28203	Charlotte	0	0	0	Can't Calculate	0	1	-1	-100.00%
28204	CHARLOTTE	0	0	0	Can't Calculate	1	1	0	0.00%
28205	CHARLOTTE	0	0	0	Can't Calculate	0	1	-1	-100.00%
28209	CHARLOTTE	0	0	0	Can't Calculate	0	2	-2	-100.00%
28210	Charlotte	0	0	0	Can't Calculate	0	1	-1	-100.00%
28211	CHARLOTTE	2	0	2	Can't Calculate	1	2	-1	-50.00%
28213	CHARLOTTE	0	2	-2	-100.00%	2	1	1	100.00%
28215	CHARLOTTE	0	0	0	Can't Calculate	1	3	-2	-66.67%
28216	CHARLOTTE	0	3	-3	-100.00%	3	0	3	Can't Calculate
28226	CHARLOTTE	0	0	0	Can't Calculate	2	1	1	100.00%
28231	Unknown	0	0	0	Can't Calculate	0	1	-1	-100.00%
28269	CHARLOTTE	0	0	0	Can't Calculate	2	1	1	100.00%
28270	Charlotte	0	0	0	Can't Calculate	0	1	-1	-100.00%
28273	Charlotte	0	0	0	Can't Calculate	0	1	-1	-100.00%
28277	CHARLOTTE	0	0	0	Can't Calculate	2	3	-1	-33.33%

28278	CHARLOTTE	0	0	0	Can't Calculate	3	2	1	50.00%
28301	FAYETTEVILLE	0	0	0	Can't Calculate	2	0	2	Can't Calculate
28303	FAYETTEVILLE	0	0	0	Can't Calculate	1	0	1	Can't Calculate
28314	FAYETTEVILLE	0	0	0	Can't Calculate	0	1	-1	-100.00%
28357	LUMBER BRIDGE	4	0	4	Can't Calculate	0	0	0	Can't Calculate
28374	PINEHURST	0	3	-3	-100.00%	1	0	1	Can't Calculate
28381	Unknown	1	2	-1	-50.00%	0	0	0	Can't Calculate
28390	SPRING LAKE	0	0	0	Can't Calculate	1	0	1	Can't Calculate
28405	WILMINGTON	0	0	0	Can't Calculate	1	3	-2	-66.67%
28443	HAMPSTEAD	0	0	0	Can't Calculate	1	0	1	Can't Calculate
28451	LELAND	0	0	0	Can't Calculate	0	3	-3	-100.00%
28467	Calabash	0	0	0	Can't Calculate	1	0	1	Can't Calculate
28540	JACKSONVILLE	0	0	0	Can't Calculate	1	0	1	Can't Calculate
28584	SWANSBORO	0	0	0	Can't Calculate	0	1	-1	-100.00%
28590	WINTERVILLE	0	0	0	Can't Calculate	0	1	-1	-100.00%
28601	HICKORY	0	0	0	Can't Calculate	1	0	1	Can't Calculate
28704	ARDEN	0	0	0	Can't Calculate	1	0	1	Can't Calculate
28712	BREVARD	0	0	0	Can't Calculate	0	3	-3	-100.00%
28714	Burnsville	24	0	24	Can't Calculate	0	0	0	Can't Calculate
28743	HOT SPRINGS	0	1	-1	-100.00%	4	3	1	33.33%
28787	WEAVERVILLE	1	0	1	Can't Calculate	0	0	0	Can't Calculate
28789	WHITTIER	0	0	0	Can't Calculate	1	0	1	Can't Calculate
28791	Hendersonville	0	0	0	Can't Calculate	0	1	-1	-100.00%
28803	ASHEVILLE	1	0	1	Can't Calculate	2	0	2	Can't Calculate
28804	ASHEVILLE	0	0	0	Can't Calculate	6	1	5	500.00%
28806	ASHEVILLE	0	0	0	Can't Calculate	1	1	0	0.00%
29020	CAMDEN	0	0	0	Can't Calculate	1	0	1	Can't Calculate
29045	ELGIN	0	3	-3	-100.00%	0	1	-1	-100.00%
29063	IRMO	0	0	0	Can't Calculate	2	1	1	100.00%
29072	Lexington	9	0	9	Can't Calculate	2	1	1	100.00%
29170	West Columbia	0	0	0	Can't Calculate	0	3	-3	-100.00%
29180	WINNSBORO	0	0	0	Can't Calculate	0	1	-1	-100.00%
29203	COLUMBIA	0	0	0	Can't Calculate	1	0	1	Can't Calculate
29209	COLUMBIA	0	2	-2	-100.00%	0	2	-2	-100.00%
29325	CLINTON	1	1	0	0.00%	0	0	0	Can't Calculate
29334	DUNCAN	0	0	0	Can't Calculate	1	0	1	Can't Calculate

29360	LAURENS	0	2	-2	-100.00%	0	2	-2	-100.00%
29393	Unknown	2	0	2	Can't Calculate	0	0	0	Can't Calculate
29412	CHARLESTON	0	0	0	Can't Calculate	2	0	2	Can't Calculate
29414	Charleston	0	0	0	Can't Calculate	1	3	-2	-66.67%
29445	GOOSE CREEK	0	0	0	Can't Calculate	1	0	1	Can't Calculate
29456	LADSON	0	0	0	Can't Calculate	1	2	-1	-50.00%
29461	MONCKS CORNER	0	0	0	Can't Calculate	0	1	-1	-100.00%
29483	SUMMERVILLE	0	0	0	Can't Calculate	3	3	0	0.00%
29486	Unknown	4	0	4	Can't Calculate	1	2	-1	-50.00%
29501	FLORENCE	0	1	-1	-100.00%	2	0	2	Can't Calculate
29526	CONWAY	0	0	0	Can't Calculate	0	3	-3	-100.00%
29529	Centenary	1	0	1	Can't Calculate	0	0	0	Can't Calculate
29576	MURRELLS INLET	0	0	0	Can't Calculate	0	1	-1	-100.00%
29577	MYRTLE BEACH	0	0	0	Can't Calculate	0	1	-1	-100.00%
29579	MYRTLE BEACH	0	0	0	Can't Calculate	2	1	1	100.00%
29585	PAWLEYS ISLAND	0	0	0	Can't Calculate	0	1	-1	-100.00%
29601	Greenville	0	0	0	Can't Calculate	3	0	3	Can't Calculate
29607	Greenville	0	0	0	Can't Calculate	5	2	3	150.00%
29611	Greenville	0	0	0	Can't Calculate	1	1	0	0.00%
29615	Greenville	0	0	0	Can't Calculate	1	0	1	Can't Calculate
29617	Greenville	0	0	0	Can't Calculate	1	0	1	Can't Calculate
29642	Easley	0	0	0	Can't Calculate	0	1	-1	-100.00%
29650	GREER	0	0	0	Can't Calculate	3	2	1	50.00%
29651	Greer	0	0	0	Can't Calculate	2	0	2	Can't Calculate
29673	PIEDMONT	0	0	0	Can't Calculate	0	1	-1	-100.00%
29680	SIMPSONVILLE	0	0	0	Can't Calculate	2	0	2	Can't Calculate
29681	SIMPSONVILLE	11	6	5	83.33%	4	2	2	100.00%
29707	Fort Mill	8	0	8	Can't Calculate	2	0	2	Can't Calculate
29715	FORT MILL	0	0	0	Can't Calculate	3	2	1	50.00%
29732	ROCK HILL	0	0	0	Can't Calculate	0	1	-1	-100.00%
29841	North Augusta	2	0	2	Can't Calculate	3	1	2	200.00%
29910	BLUFFTON	0	0	0	Can't Calculate	2	2	0	0.00%
29926	HILTON HEAD ISLAND	0	0	0	Can't Calculate	0	2	-2	-100.00%
30000	Unknown	0	0	0	Can't Calculate	1	0	1	Can't Calculate
30002	AVONDALE ESTATES	0	0	0	Can't Calculate	1	0	1	Can't Calculate
30004	ALPHARETTA	0	0	0	Can't Calculate	2	1	1	100.00%



30005	ALPHARETTA	0	0	0	Can't Calculate	2	3	-1	-33.33%
30009	ALPHARETTA	0	0	0	Can't Calculate	1	1	0	0.00%
30011	AUBURN	0	0	0	Can't Calculate	0	1	-1	-100.00%
30017	GRAYSON	0	0	0	Can't Calculate	0	1	-1	-100.00%
30019	DACULA	0	0	0	Can't Calculate	1	1	0	0.00%
30022	Alpharetta	0	0	0	Can't Calculate	4	0	4	Can't Calculate
30024	SUWANEE	0	1	-1	-100.00%	0	1	-1	-100.00%
30028	Cumming	1	2	-1	-50.00%	3	0	3	Can't Calculate
30030	DECATUR	0	0	0	Can't Calculate	0	7	-7	-100.00%
30040	CUMMING	0	0	0	Can't Calculate	2	1	1	100.00%
30041	CUMMING	0	0	0	Can't Calculate	0	1	-1	-100.00%
30043	LAWRENCEVILLE	0	0	0	Can't Calculate	2	4	-2	-50.00%
30044	LAWRENCEVILLE	0	0	0	Can't Calculate	1	3	-2	-66.67%
30045	Lawrenceville	8	4	4	100.00%	1	0	1	Can't Calculate
30052	LOGANVILLE	0	2	-2	-100.00%	2	0	2	Can't Calculate
30054	OXFORD	0	0	0	Can't Calculate	0	2	-2	-100.00%
30058	LITHONIA	0	0	0	Can't Calculate	1	1	0	0.00%
30064	Marietta	0	0	0	Can't Calculate	0	3	-3	-100.00%
30066	MARIETTA	0	0	0	Can't Calculate	2	3	-1	-33.33%
30067	MARIETTA	0	0	0	Can't Calculate	2	1	1	100.00%
30069	Unknown	0	2	-2	-100.00%	0	0	0	Can't Calculate
30075	ROSWELL	0	0	0	Can't Calculate	2	0	2	Can't Calculate
30076	ROSWELL	0	0	0	Can't Calculate	4	0	4	Can't Calculate
30080	SMYRNA	0	0	0	Can't Calculate	1	1	0	0.00%
30083	STONE MOUNTAIN	0	0	0	Can't Calculate	3	0	3	Can't Calculate
30084	TUCKER	0	0	0	Can't Calculate	1	1	0	0.00%
30093	NORCROSS	0	0	0	Can't Calculate	1	0	1	Can't Calculate
30096	DULUTH	6	0	6	Can't Calculate	1	1	0	0.00%
30097	Duluth	0	0	0	Can't Calculate	1	1	0	0.00%
30101	ACWORTH	0	0	0	Can't Calculate	2	3	-1	-33.33%
30102	ACWORTH	0	0	0	Can't Calculate	0	1	-1	-100.00%
30114	CANTON	1	0	1	Can't Calculate	2	3	-1	-33.33%
30120	CARTERSVILLE	0	0	0	Can't Calculate	1	2	-1	-50.00%
30121	CARTERSVILLE	0	0	0	Can't Calculate	0	1	-1	-100.00%
30127	POWDER SPRINGS	0	0	0	Can't Calculate	2	3	-1	-33.33%
30132	DALLAS	0	0	0	Can't Calculate	0	1	-1	-100.00%

30134	DOUGLASVILLE	0	0	0	Can't Calculate	1	2	-1	-50.00%
30141	HIRAM	0	0	0	Can't Calculate	0	2	-2	-100.00%
30143	JASPER	1	0	1	Can't Calculate	0	0	0	Can't Calculate
30152	KENNESAW	0	0	0	Can't Calculate	0	1	-1	-100.00%
30180	VILLA RICA	0	4	-4	-100.00%	0	5	-5	-100.00%
30188	WOODSTOCK	5	7	-2	-28.57%	0	3	-3	-100.00%
30189	WOODSTOCK	0	0	0	Can't Calculate	3	0	3	Can't Calculate
30215	Fayetteville	2	0	2	Can't Calculate	1	1	0	0.00%
30223	GRIFFIN	0	0	0	Can't Calculate	0	1	-1	-100.00%
30248	LOCUST GROVE	0	0	0	Can't Calculate	0	1	-1	-100.00%
30252	Mcdonough	0	3	-3	-100.00%	1	0	1	Can't Calculate
30260	MORROW	0	0	0	Can't Calculate	1	1	0	0.00%
30265	Newnan	0	0	0	Can't Calculate	4	2	2	100.00%
30269	PEACHTREE CITY	0	5	-5	-100.00%	4	1	3	300.00%
30273	REX	0	0	0	Can't Calculate	1	0	1	Can't Calculate
30291	UNION CITY	0	2	-2	-100.00%	1	1	0	0.00%
30294	ELLENWOOD	0	0	0	Can't Calculate	0	2	-2	-100.00%
30305	Atlanta	0	0	0	Can't Calculate	0	2	-2	-100.00%
30308	ATLANTA	0	0	0	Can't Calculate	1	1	0	0.00%
30309	ATLANTA	0	0	0	Can't Calculate	1	1	0	0.00%
30312	Atlanta	0	0	0	Can't Calculate	0	1	-1	-100.00%
30316	ATLANTA	0	0	0	Can't Calculate	0	1	-1	-100.00%
30318	ATLANTA	0	0	0	Can't Calculate	2	1	1	100.00%
30319	BROOKHAVEN	0	0	0	Can't Calculate	1	2	-1	-50.00%
30324	ATLANTA	0	0	0	Can't Calculate	1	0	1	Can't Calculate
30328	ATLANTA	0	0	0	Can't Calculate	3	1	2	200.00%
30337	ATLANTA	0	0	0	Can't Calculate	0	2	-2	-100.00%
30338	ATLANTA	0	0	0	Can't Calculate	1	0	1	Can't Calculate
30339	ATLANTA	0	0	0	Can't Calculate	0	3	-3	-100.00%
30342	ATLANTA	0	0	0	Can't Calculate	0	1	-1	-100.00%
30349	ATLANTA	0	0	0	Can't Calculate	6	1	5	500.00%
30506	Gainesville	0	0	0	Can't Calculate	2	0	2	Can't Calculate
30513	BLUE RIDGE	0	0	0	Can't Calculate	1	1	0	0.00%
30518	BUFORD	0	0	0	Can't Calculate	0	3	-3	-100.00%
30605	Athens	15	0	15	Can't Calculate	2	4	-2	-50.00%
30620	BETHLEHEM	0	0	0	Can't Calculate	0	1	-1	-100.00%

30680	WINDER	2	0	2	Can't Calculate	1	0	1	Can't Calculate
30701	CALHOUN	0	0	0	Can't Calculate	1	0	1	Can't Calculate
30736	RINGGOLD	0	0	0	Can't Calculate	1	0	1	Can't Calculate
30802	APPLING	0	0	0	Can't Calculate	0	1	-1	-100.00%
30813	GROVETOWN	0	0	0	Can't Calculate	2	0	2	Can't Calculate
30907	AUGUSTA	2	0	2	Can't Calculate	1	0	1	Can't Calculate
31000	Unknown	0	0	0	Can't Calculate	0	1	-1	-100.00%
31030	FORT VALLEY	0	0	0	Can't Calculate	0	1	-1	-100.00%
31069	PERRY	0	0	0	Can't Calculate	0	1	-1	-100.00%
31088	WARNER ROBINS	0	0	0	Can't Calculate	1	0	1	Can't Calculate
31210	MACON	0	0	0	Can't Calculate	1	1	0	0.00%
31220	Macon	0	0	0	Can't Calculate	1	0	1	Can't Calculate
31312	GUYTON	0	0	0	Can't Calculate	1	2	-1	-50.00%
31324	RICHMOND HILL	0	0	0	Can't Calculate	0	2	-2	-100.00%
31404	SAVANNAH	0	0	0	Can't Calculate	0	1	-1	-100.00%
31405	SAVANNAH	0	0	0	Can't Calculate	1	0	1	Can't Calculate
31632	HAHIRA	0	0	0	Can't Calculate	1	0	1	Can't Calculate
31721	Albany	0	0	0	Can't Calculate	0	1	-1	-100.00%
31907	COLUMBUS	0	0	0	Can't Calculate	4	1	3	300.00%
32003	FLEMING ISLAND	0	0	0	Can't Calculate	0	1	-1	-100.00%
32043	GREEN COVE SPRINGS	0	0	0	Can't Calculate	5	2	3	150.00%
32065	ORANGE PARK	0	0	0	Can't Calculate	0	1	-1	-100.00%
32068	MIDDLEBURG	0	0	0	Can't Calculate	2	6	-4	-66.67%
32080	SAINT AUGUSTINE	0	0	0	Can't Calculate	1	2	-1	-50.00%
32084	SAINT AUGUSTINE	0	0	0	Can't Calculate	1	0	1	Can't Calculate
32092	SAINT AUGUSTINE	0	0	0	Can't Calculate	2	1	1	100.00%
32095	Saint Augustine	0	0	0	Can't Calculate	2	2	0	0.00%
32127	PORT ORANGE	1	0	1	Can't Calculate	1	0	1	Can't Calculate
32137	PALM COAST	3	9	-6	-66.67%	0	2	-2	-100.00%
32145	Hastings	0	0	0	Can't Calculate	1	0	1	Can't Calculate
32159	LADY LAKE	0	0	0	Can't Calculate	2	3	-1	-33.33%
32162	The Villages	10	19	-9	-47.37%	6	3	3	100.00%
32163	Unknown	2	6	-4	-66.67%	6	2	4	200.00%
32164	Palm Coast	0	0	0	Can't Calculate	0	1	-1	-100.00%
32168	NEW SMYRNA BEACH	0	2	-2	-100.00%	0	2	-2	-100.00%
32169	NEW SMYRNA BEACH	0	4	-4	-100.00%	1	2	-1	-50.00%

32176	ORMOND BEACH	0	0	0	Can't Calculate	1	1	0	0.00%
32218	JACKSONVILLE	0	0	0	Can't Calculate	1	0	1	Can't Calculate
32221	Jacksonville	0	0	0	Can't Calculate	0	1	-1	-100.00%
32222	Jacksonville	0	0	0	Can't Calculate	0	2	-2	-100.00%
32225	JACKSONVILLE	2	0	2	Can't Calculate	1	0	1	Can't Calculate
32244	JACKSONVILLE	0	0	0	Can't Calculate	0	2	-2	-100.00%
32246	JACKSONVILLE	0	0	0	Can't Calculate	1	0	1	Can't Calculate
32250	JACKSONVILLE BEACH	0	5	-5	-100.00%	1	0	1	Can't Calculate
32258	Jacksonville	0	0	0	Can't Calculate	1	0	1	Can't Calculate
32259	SAINT JOHNS	0	0	0	Can't Calculate	0	1	-1	-100.00%
32308	TALLAHASSEE	0	0	0	Can't Calculate	1	0	1	Can't Calculate
32311	Tallahassee	0	0	0	Can't Calculate	0	1	-1	-100.00%
32323	Lanark Village	0	0	0	Can't Calculate	0	4	-4	-100.00%
32333	HAVANA	0	0	0	Can't Calculate	0	1	-1	-100.00%
32359	STEINHATCHEE	0	0	0	Can't Calculate	0	1	-1	-100.00%
32425	BONIFAY	0	0	0	Can't Calculate	1	0	1	Can't Calculate
32439	FREEPORT	4	0	4	Can't Calculate	0	0	0	Can't Calculate
32503	PENSACOLA	6	7	-1	-14.29%	0	0	0	Can't Calculate
32507	PENSACOLA	0	0	0	Can't Calculate	1	0	1	Can't Calculate
32514	Pensacola	0	0	0	Can't Calculate	1	0	1	Can't Calculate
32536	Crestview	0	0	0	Can't Calculate	0	1	-1	-100.00%
32543	Pensacola	1	0	1	Can't Calculate	0	2	-2	-100.00%
32547	Fort Walton Beach	0	0	0	Can't Calculate	1	1	0	0.00%
32578	NICEVILLE	0	0	0	Can't Calculate	0	1	-1	-100.00%
32601	Gainesville	16	0	16	Can't Calculate	0	0	0	Can't Calculate
32608	GAINESVILLE	0	0	0	Can't Calculate	0	2	-2	-100.00%
32640	HAWTHORNE	2	4	-2	-50.00%	1	2	-1	-50.00%
32703	Apopka	0	0	0	Can't Calculate	0	1	-1	-100.00%
32712	APOPKA	3	0	3	Can't Calculate	1	3	-2	-66.67%
32724	DELAND	0	0	0	Can't Calculate	2	1	1	100.00%
32746	LAKE MARY	0	0	0	Can't Calculate	4	0	4	Can't Calculate
32750	LONGWOOD	0	0	0	Can't Calculate	0	2	-2	-100.00%
32751	EATONVILLE	0	2	-2	-100.00%	1	2	-1	-50.00%
32757	MOUNT DORA	10	8	2	25.00%	1	1	0	0.00%
32763	ORANGE CITY	0	0	0	Can't Calculate	1	1	0	0.00%
32764	OSTEEN	0	0	0	Can't Calculate	1	0	1	Can't Calculate

32771	SANFORD	0	0	0	Can't Calculate	2	2	0	0.00%
32773	SANFORD	0	0	0	Can't Calculate	1	4	-3	-75.00%
32778	TAVARES	0	0	0	Can't Calculate	1	3	-2	-66.67%
32779	LONGWOOD	0	0	0	Can't Calculate	1	0	1	Can't Calculate
32788	Unknown	1	1	0	0.00%	0	0	0	Can't Calculate
32789	WINTER PARK	0	0	0	Can't Calculate	2	0	2	Can't Calculate
32804	ORLANDO	0	0	0	Can't Calculate	1	0	1	Can't Calculate
32812	Orlando	0	0	0	Can't Calculate	0	1	-1	-100.00%
32814	Orlando	0	0	0	Can't Calculate	0	1	-1	-100.00%
32825	Orlando	0	0	0	Can't Calculate	2	1	1	100.00%
32826	Orlando	1	45	-44	-97.78%	1	0	1	Can't Calculate
32828	ORLANDO	4	12	-8	-66.67%	2	1	1	100.00%
32905	PALM BAY	0	1	-1	-100.00%	0	1	-1	-100.00%
32908	Palm Bay	0	1	-1	-100.00%	0	0	0	Can't Calculate
32909	Palm Bay	22	0	22	Can't Calculate	0	1	-1	-100.00%
32920	CAPE CANAVERAL	0	0	0	Can't Calculate	1	1	0	0.00%
32937	SATELLITE BEACH	0	0	0	Can't Calculate	1	0	1	Can't Calculate
32952	Merritt Island	0	0	0	Can't Calculate	2	0	2	Can't Calculate
32955	ROCKLEDGE	0	0	0	Can't Calculate	1	0	1	Can't Calculate
32963	VERO BEACH	2	2	0	0.00%	1	1	0	0.00%
33015	HIALEAH	0	0	0	Can't Calculate	0	1	-1	-100.00%
33025	Hollywood	0	0	0	Can't Calculate	1	0	1	Can't Calculate
33029	PEMBROKE PINES	0	0	0	Can't Calculate	0	2	-2	-100.00%
33040	KEY WEST	0	0	0	Can't Calculate	2	1	1	100.00%
33042	SUMMERLAND KEY	1	5	-4	-80.00%	0	2	-2	-100.00%
33060	POMPANO BEACH	0	0	0	Can't Calculate	1	2	-1	-50.00%
33062	Pompano Beach	1	0	1	Can't Calculate	1	2	-1	-50.00%
33063	MARGATE	0	0	0	Can't Calculate	0	1	-1	-100.00%
33064	LIGHTHOUSE POINT	0	0	0	Can't Calculate	1	1	0	0.00%
33066	Pompano Beach	0	0	0	Can't Calculate	2	0	2	Can't Calculate
33067	CORAL SPRINGS	0	0	0	Can't Calculate	0	1	-1	-100.00%
33131	MIAMI	1	0	1	Can't Calculate	1	0	1	Can't Calculate
33133	MIAMI	0	0	0	Can't Calculate	2	0	2	Can't Calculate
33139	MIAMI BEACH	0	0	0	Can't Calculate	1	0	1	Can't Calculate
33141	MIAMI BEACH	0	0	0	Can't Calculate	0	2	-2	-100.00%
33146	CORAL GABLES	0	0	0	Can't Calculate	0	1	-1	-100.00%

33149	KEY BISCAYNE	0	0	0	Can't Calculate	1	0	1	Can't Calculate
33160	NORTH MIAMI BEACH	0	0	0	Can't Calculate	1	0	1	Can't Calculate
33162	NORTH MIAMI BEACH	0	0	0	Can't Calculate	1	0	1	Can't Calculate
33179	Miami	0	0	0	Can't Calculate	1	0	1	Can't Calculate
33301	FORT LAUDERDALE	0	0	0	Can't Calculate	1	1	0	0.00%
33304	FORT LAUDERDALE	0	0	0	Can't Calculate	0	3	-3	-100.00%
33311	FORT LAUDERDALE	2	0	2	Can't Calculate	0	1	-1	-100.00%
33312	FORT LAUDERDALE	0	0	0	Can't Calculate	2	0	2	Can't Calculate
33314	Fort Lauderdale	0	0	0	Can't Calculate	1	0	1	Can't Calculate
33316	FORT LAUDERDALE	0	0	0	Can't Calculate	1	0	1	Can't Calculate
33326	WESTON	0	0	0	Can't Calculate	1	1	0	0.00%
33327	Fort Lauderdale	0	0	0	Can't Calculate	1	1	0	0.00%
33328	DAVIE	0	0	0	Can't Calculate	0	1	-1	-100.00%
33330	Fort Lauderdale	0	0	0	Can't Calculate	1	0	1	Can't Calculate
33333	Unknown	0	0	0	Can't Calculate	0	495	-495	-100.00%
33334	OAKLAND PARK	0	0	0	Can't Calculate	2	0	2	Can't Calculate
33405	West Palm Beach	0	0	0	Can't Calculate	0	1	-1	-100.00%
33410	PALM BEACH GARDENS	0	14	-14	-100.00%	3	1	2	200.00%
33411	ROYAL PALM BEACH	0	0	0	Can't Calculate	4	3	1	33.33%
33414	WELLINGTON	0	0	0	Can't Calculate	1	1	0	0.00%
33417	WEST PALM BEACH	0	0	0	Can't Calculate	1	0	1	Can't Calculate
33418	Palm Beach Gardens	0	0	0	Can't Calculate	3	1	2	200.00%
33431	BOCA RATON	0	0	0	Can't Calculate	0	1	-1	-100.00%
33445	Delray Beach	0	0	0	Can't Calculate	0	1	-1	-100.00%
33446	DELRAY BEACH	0	0	0	Can't Calculate	0	1	-1	-100.00%
33460	LAKE WORTH BEACH	0	0	0	Can't Calculate	1	1	0	0.00%
33484	DELRAY BEACH	0	1	-1	-100.00%	1	1	0	0.00%
33486	BOCA RATON	0	0	0	Can't Calculate	1	1	0	0.00%
33496	Boca Raton	0	0	0	Can't Calculate	0	1	-1	-100.00%
33513	BUSHNELL	0	0	0	Can't Calculate	1	1	0	0.00%
33542	ZEPHYRHILLS	0	1	-1	-100.00%	0	0	0	Can't Calculate
33543	Wesley Chapel	0	0	0	Can't Calculate	0	1	-1	-100.00%
33544	Wesley Chapel	0	1	-1	-100.00%	0	0	0	Can't Calculate
33545	WESLEY CHAPEL	0	0	0	Can't Calculate	0	2	-2	-100.00%
33547	LITHIA	0	0	0	Can't Calculate	0	1	-1	-100.00%
33556	ODESSA	2	0	2	Can't Calculate	0	5	-5	-100.00%

33569	RIVERVIEW	0	0	0	Can't Calculate	0	1	-1	-100.00%
33572	APOLLO BEACH	0	2	-2	-100.00%	1	1	0	0.00%
33573	SUN CITY CENTER	24	0	24	Can't Calculate	1	2	-1	-50.00%
33578	Riverview	0	0	0	Can't Calculate	1	4	-3	-75.00%
33579	Riverview	0	0	0	Can't Calculate	1	0	1	Can't Calculate
33596	Valrico	7	0	7	Can't Calculate	1	1	0	0.00%
33602	TAMPA	0	0	0	Can't Calculate	3	0	3	Can't Calculate
33604	TAMPA	0	0	0	Can't Calculate	1	1	0	0.00%
33610	TAMPA	0	0	0	Can't Calculate	0	1	-1	-100.00%
33611	TAMPA	0	0	0	Can't Calculate	0	1	-1	-100.00%
33613	Tampa	0	0	0	Can't Calculate	0	1	-1	-100.00%
33615	TAMPA	0	7	-7	-100.00%	0	0	0	Can't Calculate
33617	TEMPLE TERRACE	0	0	0	Can't Calculate	1	1	0	0.00%
33618	TAMPA	0	0	0	Can't Calculate	0	1	-1	-100.00%
33619	TAMPA	0	0	0	Can't Calculate	0	1	-1	-100.00%
33625	Tampa	0	0	0	Can't Calculate	0	1	-1	-100.00%
33626	Tampa	0	0	0	Can't Calculate	1	2	-1	-50.00%
33629	TAMPA	2	0	2	Can't Calculate	0	0	0	Can't Calculate
33637	Tampa	0	0	0	Can't Calculate	1	0	1	Can't Calculate
33647	TAMPA	0	0	0	Can't Calculate	1	1	0	0.00%
33701	SAINT PETERSBURG	0	1	-1	-100.00%	0	1	-1	-100.00%
33707	Saint Petersburg	0	0	0	Can't Calculate	2	2	0	0.00%
33709	KENNETH CITY	0	2	-2	-100.00%	2	0	2	Can't Calculate
33765	CLEARWATER	0	1	-1	-100.00%	0	0	0	Can't Calculate
33767	Clearwater Beach	0	0	0	Can't Calculate	2	0	2	Can't Calculate
33771	Largo	0	0	0	Can't Calculate	0	1	-1	-100.00%
33772	SEMINOLE	0	0	0	Can't Calculate	5	0	5	Can't Calculate
33778	Largo	0	0	0	Can't Calculate	0	1	-1	-100.00%
33781	PINELLAS PARK	0	0	0	Can't Calculate	0	1	-1	-100.00%
33801	Lakeland	0	0	0	Can't Calculate	0	1	-1	-100.00%
33810	Lakeland	0	0	0	Can't Calculate	4	0	4	Can't Calculate
33812	Lakeland	0	0	0	Can't Calculate	1	0	1	Can't Calculate
33813	LAKELAND	0	0	0	Can't Calculate	1	1	0	0.00%
33834	BOWLING GREEN	0	0	0	Can't Calculate	1	0	1	Can't Calculate
33837	DAVENPORT	0	0	0	Can't Calculate	1	0	1	Can't Calculate
33841	FORT MEADE	0	14	-14	-100.00%	0	0	0	Can't Calculate

33884	Winter Haven	8	8	0	0.00%	0	1	-1	-100.00%
33896	Davenport	0	0	0	Can't Calculate	1	1	0	0.00%
33897	Davenport	7	4	3	75.00%	1	1	0	0.00%
33898	Lake Wales	0	0	0	Can't Calculate	0	1	-1	-100.00%
33903	NORTH FORT MYERS	0	0	0	Can't Calculate	0	2	-2	-100.00%
33904	CAPE CORAL	0	0	0	Can't Calculate	1	3	-2	-66.67%
33905	FORT MYERS	0	0	0	Can't Calculate	2	2	0	0.00%
33908	Fort Myers	1	14	-13	-92.86%	1	2	-1	-50.00%
33909	Cape Coral	17	0	17	Can't Calculate	1	0	1	Can't Calculate
33912	FORT MYERS	0	0	0	Can't Calculate	1	2	-1	-50.00%
33913	Fort Myers	0	8	-8	-100.00%	8	4	4	100.00%
33914	Cape Coral	22	0	22	Can't Calculate	4	0	4	Can't Calculate
33916	Fort Myers	4	0	4	Can't Calculate	0	2	-2	-100.00%
33917	North Fort Myers	9	3	6	200.00%	6	3	3	100.00%
33919	FORT MYERS	0	0	0	Can't Calculate	1	2	-1	-50.00%
33928	ESTERO	0	0	0	Can't Calculate	5	2	3	150.00%
33947	Rotonda West	0	0	0	Can't Calculate	1	1	0	0.00%
33950	PUNTA GORDA	2	1	1	100.00%	6	2	4	200.00%
33952	PORT CHARLOTTE	0	0	0	Can't Calculate	2	0	2	Can't Calculate
33956	SAINT JAMES CITY	23	8	15	187.50%	0	0	0	Can't Calculate
33966	Fort Myers	0	1	-1	-100.00%	0	1	-1	-100.00%
33967	Fort Myers	0	0	0	Can't Calculate	1	0	1	Can't Calculate
33980	Punta Gorda	0	0	0	Can't Calculate	0	1	-1	-100.00%
33982	Punta Gorda	0	0	0	Can't Calculate	1	4	-3	-75.00%
33983	Punta Gorda	0	0	0	Can't Calculate	1	0	1	Can't Calculate
33987	Unknown	0	0	0	Can't Calculate	0	1	-1	-100.00%
33991	CAPE CORAL	5	0	5	Can't Calculate	0	2	-2	-100.00%
33993	MATLACHA	10	14	-4	-28.57%	3	1	2	200.00%
34020	Unknown	0	0	0	Can't Calculate	1	0	1	Can't Calculate
34063	Unknown	0	3	-3	-100.00%	0	0	0	Can't Calculate
34102	NAPLES	0	0	0	Can't Calculate	0	1	-1	-100.00%
34103	Naples	0	0	0	Can't Calculate	1	0	1	Can't Calculate
34104	NAPLES	0	0	0	Can't Calculate	4	2	2	100.00%
34105	Naples	0	0	0	Can't Calculate	0	1	-1	-100.00%
34108	NAPLES	0	0	0	Can't Calculate	3	2	1	50.00%
34109	Naples	0	0	0	Can't Calculate	3	2	1	50.00%



34110	Naples	0	0	0	Can't Calculate	2	0	2	Can't Calculate
34112	Naples	0	0	0	Can't Calculate	2	1	1	100.00%
34113	Naples	0	0	0	Can't Calculate	1	3	-2	-66.67%
34119	Naples	0	0	0	Can't Calculate	1	4	-3	-75.00%
34120	Naples	0	0	0	Can't Calculate	1	2	-1	-50.00%
34128	Unknown	2	0	2	Can't Calculate	0	0	0	Can't Calculate
34134	Bonita Springs	0	0	0	Can't Calculate	3	3	0	0.00%
34135	BONITA SPRINGS	0	0	0	Can't Calculate	1	2	-1	-50.00%
34142	IMMOKALEE	0	0	0	Can't Calculate	3	1	2	200.00%
34145	MARCO ISLAND	0	1	-1	-100.00%	2	8	-6	-75.00%
34202	Bradenton	0	0	0	Can't Calculate	1	1	0	0.00%
34206	Unknown	0	1	-1	-100.00%	0	0	0	Can't Calculate
34209	BRADENTON	0	8	-8	-100.00%	3	6	-3	-50.00%
34211	BRADENTON	0	0	0	Can't Calculate	0	1	-1	-100.00%
34212	Bradenton	0	0	0	Can't Calculate	1	1	0	0.00%
34219	PARRISH	0	0	0	Can't Calculate	2	0	2	Can't Calculate
34221	PALMETTO	0	0	0	Can't Calculate	2	1	1	100.00%
34223	ENGLEWOOD	1	0	1	Can't Calculate	1	4	-3	-75.00%
34229	OSPREY	1	0	1	Can't Calculate	2	0	2	Can't Calculate
34231	SARASOTA	0	0	0	Can't Calculate	0	1	-1	-100.00%
34232	SARASOTA	0	0	0	Can't Calculate	1	2	-1	-50.00%
34233	Sarasota	0	0	0	Can't Calculate	0	2	-2	-100.00%
34234	Sarasota	0	0	0	Can't Calculate	0	1	-1	-100.00%
34237	Sarasota	0	0	0	Can't Calculate	0	1	-1	-100.00%
34238	SARASOTA	0	0	0	Can't Calculate	3	1	2	200.00%
34241	Sarasota	0	0	0	Can't Calculate	1	1	0	0.00%
34243	Sarasota	0	1	-1	-100.00%	1	4	-3	-75.00%
34266	ARCADIA	0	0	0	Can't Calculate	3	0	3	Can't Calculate
34285	VENICE	8	9	-1	-11.11%	1	2	-1	-50.00%
34287	NORTH PORT	0	0	0	Can't Calculate	0	3	-3	-100.00%
34292	Venice	0	0	0	Can't Calculate	0	2	-2	-100.00%
34293	Venice	0	0	0	Can't Calculate	2	4	-2	-50.00%
34343	Unknown	0	0	0	Can't Calculate	0	1	-1	-100.00%
34431	Dunnellon	0	0	0	Can't Calculate	2	1	1	100.00%
34433	Dunnellon	0	0	0	Can't Calculate	0	1	-1	-100.00%
34434	Dunnellon	0	0	0	Can't Calculate	0	1	-1	-100.00%

34444	Unknown	1	0	1	Can't Calculate	0	0	0	Can't Calculate
34446	HOMOSASSA	0	0	0	Can't Calculate	2	1	1	100.00%
34471	Ocala	0	0	0	Can't Calculate	0	1	-1	-100.00%
34481	Ocala	0	0	0	Can't Calculate	1	1	0	0.00%
34491	SUMMERFIELD	0	0	0	Can't Calculate	0	3	-3	-100.00%
34534	Unknown	0	0	0	Can't Calculate	0	1	-1	-100.00%
34543	Unknown	0	0	0	Can't Calculate	0	1	-1	-100.00%
34563	Unknown	0	8	-8	-100.00%	0	1	-1	-100.00%
34567	Unknown	0	0	0	Can't Calculate	2	4	-2	-50.00%
34578	Unknown	0	0	0	Can't Calculate	0	1	-1	-100.00%
34602	Brooksville	0	1	-1	-100.00%	0	0	0	Can't Calculate
34606	SPRING HILL	8	0	8	Can't Calculate	0	1	-1	-100.00%
34607	Spring Hill	0	0	0	Can't Calculate	0	2	-2	-100.00%
34609	Spring Hill	0	0	0	Can't Calculate	1	0	1	Can't Calculate
34610	SPRING HILL	0	0	0	Can't Calculate	0	1	-1	-100.00%
34613	Brooksville	0	0	0	Can't Calculate	1	0	1	Can't Calculate
34637	Land O Lakes	1	0	1	Can't Calculate	0	0	0	Can't Calculate
34638	Land O'Lakes	0	0	0	Can't Calculate	1	1	0	0.00%
34639	LAND O LAKES	1	0	1	Can't Calculate	0	0	0	Can't Calculate
34653	NEW PORT RICHEY	0	0	0	Can't Calculate	2	0	2	Can't Calculate
34654	New Port Richey	0	0	0	Can't Calculate	2	2	0	0.00%
34655	NEW PORT RICHEY	0	0	0	Can't Calculate	2	6	-4	-66.67%
34669	Hudson	0	0	0	Can't Calculate	2	0	2	Can't Calculate
34683	PALM HARBOR	0	0	0	Can't Calculate	4	3	1	33.33%
34684	Palm Harbor	0	0	0	Can't Calculate	1	2	-1	-50.00%
34685	Palm Harbor	0	0	0	Can't Calculate	2	1	1	100.00%
34688	Tarpon Springs	5	1	4	400.00%	1	0	1	Can't Calculate
34689	TARPON SPRINGS	0	0	0	Can't Calculate	12	1	11	1100.00%
34690	HOLIDAY	0	7	-7	-100.00%	0	1	-1	-100.00%
34695	SAFETY HARBOR	0	0	0	Can't Calculate	1	2	-1	-50.00%
34697	Unknown	0	1	-1	-100.00%	0	0	0	Can't Calculate
34698	DUNEDIN	0	0	0	Can't Calculate	4	1	3	300.00%
34715	Clermont	0	0	0	Can't Calculate	4	0	4	Can't Calculate
34736	GROVELAND	0	0	0	Can't Calculate	2	1	1	100.00%
34743	Kissimmee	0	0	0	Can't Calculate	2	1	1	100.00%
34748	LEESBURG	0	0	0	Can't Calculate	2	3	-1	-33.33%

34756	MONTVERDE	0	0	0	Can't Calculate	1	0	1	Can't Calculate
34759	Kissimmee	0	0	0	Can't Calculate	0	1	-1	-100.00%
34769	SAINT CLOUD	0	0	0	Can't Calculate	1	0	1	Can't Calculate
34786	WINDERMERE	0	0	0	Can't Calculate	0	2	-2	-100.00%
34787	WINTER GARDEN	0	0	0	Can't Calculate	4	4	0	0.00%
34811	Unknown	0	0	0	Can't Calculate	0	1	-1	-100.00%
34830	Unknown	0	0	0	Can't Calculate	0	1	-1	-100.00%
34883	Unknown	0	2	-2	-100.00%	0	0	0	Can't Calculate
34945	Fort Pierce	0	0	0	Can't Calculate	1	1	0	0.00%
34952	Port Saint Lucie	3	0	3	Can't Calculate	0	0	0	Can't Calculate
34953	Port Saint Lucie	0	0	0	Can't Calculate	0	1	-1	-100.00%
34957	JENSEN BEACH	0	0	0	Can't Calculate	2	0	2	Can't Calculate
34983	Port Saint Lucie	0	0	0	Can't Calculate	3	1	2	200.00%
34986	PORT SAINT LUCIE	0	0	0	Can't Calculate	0	1	-1	-100.00%
34997	STUART	1	0	1	Can't Calculate	0	0	0	Can't Calculate
35120	Odenville	2	0	2	Can't Calculate	0	0	0	Can't Calculate
35124	PELHAM	0	0	0	Can't Calculate	2	0	2	Can't Calculate
35224	Birmingham	0	1	-1	-100.00%	0	1	-1	-100.00%
35456	DUNCANVILLE	0	0	0	Can't Calculate	1	0	1	Can't Calculate
35758	MADISON	0	0	0	Can't Calculate	0	1	-1	-100.00%
35802	HUNTSVILLE	0	0	0	Can't Calculate	2	2	0	0.00%
35803	Huntsville	1	0	1	Can't Calculate	2	0	2	Can't Calculate
35806	Huntsville	0	0	0	Can't Calculate	1	3	-2	-66.67%
35905	GADSDEN	0	3	-3	-100.00%	0	0	0	Can't Calculate
35907	Gadsden	0	4	-4	-100.00%	0	0	0	Can't Calculate
35930	Unknown	0	1	-1	-100.00%	0	0	0	Can't Calculate
36108	Montgomery	1	0	1	Can't Calculate	0	0	0	Can't Calculate
36330	ENTERPRISE	0	0	0	Can't Calculate	2	0	2	Can't Calculate
36507	BAY MINETTE	0	0	0	Can't Calculate	0	1	-1	-100.00%
36526	DAPHNE	0	0	0	Can't Calculate	4	1	3	300.00%
36535	FOLEY	0	0	0	Can't Calculate	1	1	0	0.00%
36551	LOXLEY	0	0	0	Can't Calculate	0	1	-1	-100.00%
36565	Unknown	0	1	-1	-100.00%	0	0	0	Can't Calculate
36740	FORKLAND	0	2	-2	-100.00%	0	0	0	Can't Calculate
36830	AUBURN	0	0	0	Can't Calculate	2	0	2	Can't Calculate
37013	ANTIOCH	0	0	0	Can't Calculate	4	1	3	300.00%

37027	BRENTWOOD	0	0	0	Can't Calculate	1	2	-1	-50.00%
37034	CHAPEL HILL	1	0	1	Can't Calculate	2	0	2	Can't Calculate
37042	CLARKSVILLE	0	0	0	Can't Calculate	2	2	0	0.00%
37043	CLARKSVILLE	0	0	0	Can't Calculate	0	2	-2	-100.00%
37052	CUNNINGHAM	0	0	0	Can't Calculate	1	0	1	Can't Calculate
37055	DICKSON	0	0	0	Can't Calculate	0	2	-2	-100.00%
37064	FRANKLIN	0	0	0	Can't Calculate	2	1	1	100.00%
37066	GALLATIN	0	0	0	Can't Calculate	1	1	0	0.00%
37067	Franklin	0	0	0	Can't Calculate	1	3	-2	-66.67%
37069	Franklin	0	0	0	Can't Calculate	4	1	3	300.00%
37072	GOODLETTSVILLE	0	0	0	Can't Calculate	2	1	1	100.00%
37075	HENDERSONVILLE	0	0	0	Can't Calculate	3	4	-1	-25.00%
37076	HERMITAGE	0	0	0	Can't Calculate	1	0	1	Can't Calculate
37086	LA VERGNE	0	0	0	Can't Calculate	0	2	-2	-100.00%
37087	LEBANON	0	0	0	Can't Calculate	3	2	1	50.00%
37090	LEBANON	0	0	0	Can't Calculate	2	2	0	0.00%
37091	LEWISBURG	0	0	0	Can't Calculate	2	0	2	Can't Calculate
37115	MADISON	0	0	0	Can't Calculate	1	0	1	Can't Calculate
37122	MOUNT JULIET	0	0	0	Can't Calculate	5	1	4	400.00%
37127	Murfreesboro	0	0	0	Can't Calculate	1	1	0	0.00%
37128	Murfreesboro	0	0	0	Can't Calculate	7	4	3	75.00%
37135	NOLENSVILLE	0	0	0	Can't Calculate	1	0	1	Can't Calculate
37138	OLD HICKORY	0	0	0	Can't Calculate	0	2	-2	-100.00%
37167	SMYRNA	0	0	0	Can't Calculate	1	1	0	0.00%
37171	Southside	0	0	0	Can't Calculate	1	0	1	Can't Calculate
37174	SPRING HILL	0	0	0	Can't Calculate	2	2	0	0.00%
37188	WHITE HOUSE	0	0	0	Can't Calculate	0	2	-2	-100.00%
37205	NASHVILLE	0	0	0	Can't Calculate	11	6	5	83.33%
37206	NASHVILLE	0	0	0	Can't Calculate	3	1	2	200.00%
37207	NASHVILLE	0	0	0	Can't Calculate	1	1	0	0.00%
37209	NASHVILLE	0	0	0	Can't Calculate	1	3	-2	-66.67%
37211	NASHVILLE	0	0	0	Can't Calculate	1	2	-1	-50.00%
37212	NASHVILLE	0	0	0	Can't Calculate	2	3	-1	-33.33%
37215	NASHVILLE	0	0	0	Can't Calculate	18	9	9	100.00%
37216	NASHVILLE	3	0	3	Can't Calculate	1	0	1	Can't Calculate
37221	NASHVILLE	4	0	4	Can't Calculate	3	4	-1	-25.00%

37303	ATHENS	0	2	-2	-100.00%	1	0	1	Can't Calculate
37343	HIXSON	0	0	0	Can't Calculate	3	0	3	Can't Calculate
37363	OOLTEWAH	0	0	0	Can't Calculate	0	3	-3	-100.00%
37405	CHATTANOOGA	0	1	-1	-100.00%	0	0	0	Can't Calculate
37415	CHATTANOOGA	0	0	0	Can't Calculate	0	1	-1	-100.00%
37604	JOHNSON CITY	0	0	0	Can't Calculate	1	2	-1	-50.00%
37763	KINGSTON	0	0	0	Can't Calculate	1	0	1	Can't Calculate
37764	KODAK	0	0	0	Can't Calculate	1	1	0	0.00%
37771	LENOIR CITY	0	0	0	Can't Calculate	0	1	-1	-100.00%
37774	LOUDON	0	0	0	Can't Calculate	2	2	0	0.00%
37803	Maryville	0	0	0	Can't Calculate	0	1	-1	-100.00%
37813	MORRISTOWN	0	6	-6	-100.00%	1	1	0	0.00%
37814	MORRISTOWN	0	0	0	Can't Calculate	0	1	-1	-100.00%
37821	NEWPORT	0	0	0	Can't Calculate	1	1	0	0.00%
37879	TAZEWELL	0	0	0	Can't Calculate	1	0	1	Can't Calculate
37912	KNOXVILLE	0	0	0	Can't Calculate	0	1	-1	-100.00%
37917	KNOXVILLE	0	0	0	Can't Calculate	0	1	-1	-100.00%
37918	KNOXVILLE	0	0	0	Can't Calculate	2	1	1	100.00%
37921	KNOXVILLE	0	0	0	Can't Calculate	5	0	5	Can't Calculate
37922	KNOXVILLE	0	0	0	Can't Calculate	2	2	0	0.00%
37923	KNOXVILLE	0	0	0	Can't Calculate	1	0	1	Can't Calculate
37931	KNOXVILLE	3	8	-5	-62.50%	0	1	-1	-100.00%
37934	Farragut	0	4	-4	-100.00%	4	1	3	300.00%
38002	ARLINGTON	0	0	0	Can't Calculate	1	1	0	0.00%
38004	ATOKA	0	0	0	Can't Calculate	0	2	-2	-100.00%
38016	Cordova	0	0	0	Can't Calculate	1	1	0	0.00%
38017	COLLIERVILLE	0	0	0	Can't Calculate	4	0	4	Can't Calculate
38036	GALLAWAY	0	0	0	Can't Calculate	1	0	1	Can't Calculate
38038	Unknown	0	0	0	Can't Calculate	1	0	1	Can't Calculate
38044	HORNSBY	0	0	0	Can't Calculate	0	1	-1	-100.00%
38047	Dyersburg	4	0	4	Can't Calculate	0	0	0	Can't Calculate
38049	MASON	0	0	0	Can't Calculate	1	0	1	Can't Calculate
38060	OAKLAND	0	1	-1	-100.00%	0	0	0	Can't Calculate
38066	ROSSVILLE	0	0	0	Can't Calculate	1	0	1	Can't Calculate
38084	Unknown	0	0	0	Can't Calculate	0	1	-1	-100.00%
38103	MEMPHIS	0	0	0	Can't Calculate	1	0	1	Can't Calculate

38104	MEMPHIS	0	0	0	Can't Calculate	2	0	2	Can't Calculate
38107	MEMPHIS	6	0	6	Can't Calculate	2	0	2	Can't Calculate
38116	MEMPHIS	0	0	0	Can't Calculate	0	1	-1	-100.00%
38125	MEMPHIS	0	0	0	Can't Calculate	2	1	1	100.00%
38139	Germantown	0	0	0	Can't Calculate	0	1	-1	-100.00%
38164	Unknown	1	1	0	0.00%	0	0	0	Can't Calculate
38242	PARIS	0	0	0	Can't Calculate	0	1	-1	-100.00%
38256	SPRINGVILLE	0	0	0	Can't Calculate	0	1	-1	-100.00%
38305	JACKSON	0	0	0	Can't Calculate	0	1	-1	-100.00%
38310	ADAMSVILLE	0	3	-3	-100.00%	0	0	0	Can't Calculate
38312	Unknown	0	0	0	Can't Calculate	2	2	0	0.00%
38313	BEECH BLUFF	0	29	-29	-100.00%	0	0	0	Can't Calculate
38340	HENDERSON	0	0	0	Can't Calculate	1	3	-2	-66.67%
38344	HUNTINGDON	0	0	0	Can't Calculate	0	1	-1	-100.00%
38348	LAVINIA	0	0	0	Can't Calculate	0	1	-1	-100.00%
38359	MILLEDGEVILLE	1	0	1	Can't Calculate	0	0	0	Can't Calculate
38360	Unknown	0	0	0	Can't Calculate	1	0	1	Can't Calculate
38371	SARDIS	0	1	-1	-100.00%	0	0	0	Can't Calculate
38372	SAVANNAH	0	0	0	Can't Calculate	0	1	-1	-100.00%
38374	SCOTTS HILL	0	0	0	Can't Calculate	1	0	1	Can't Calculate
38381	TOONE	0	5	-5	-100.00%	0	0	0	Can't Calculate
38382	TRENTON	0	0	0	Can't Calculate	2	1	1	100.00%
38383	Unknown	0	0	0	Can't Calculate	0	1	-1	-100.00%
38432	Unknown	0	0	0	Can't Calculate	0	1	-1	-100.00%
38445	Unknown	0	0	0	Can't Calculate	1	0	1	Can't Calculate
38462	HOHENWALD	0	0	0	Can't Calculate	0	1	-1	-100.00%
38474	MOUNT PLEASANT	0	0	0	Can't Calculate	2	0	2	Can't Calculate
38488	Taft	2	0	2	Can't Calculate	0	0	0	Can't Calculate
38555	CROSSVILLE	0	0	0	Can't Calculate	1	0	1	Can't Calculate
38558	CROSSVILLE	0	0	0	Can't Calculate	1	1	0	0.00%
38572	Crossville	0	0	0	Can't Calculate	5	0	5	Can't Calculate
38654	OLIVE BRANCH	0	0	0	Can't Calculate	0	1	-1	-100.00%
38672	Southaven	0	0	0	Can't Calculate	0	2	-2	-100.00%
39083	HAZLEHURST	0	0	0	Can't Calculate	0	1	-1	-100.00%
39211	JACKSON	0	0	0	Can't Calculate	1	0	1	Can't Calculate
39232	FLOWOOD	0	0	0	Can't Calculate	2	0	2	Can't Calculate

39305	MERIDIAN	0	0	0	Can't Calculate	1	0	1	Can't Calculate
39402	HATTIESBURG	0	8	-8	-100.00%	1	0	1	Can't Calculate
39564	OCEAN SPRINGS	0	0	0	Can't Calculate	1	3	-2	-66.67%
39654	MONTICELLO	0	0	0	Can't Calculate	1	0	1	Can't Calculate
40004	BARDSTOWN	0	0	0	Can't Calculate	1	3	-2	-66.67%
40006	BEDFORD	0	0	0	Can't Calculate	2	0	2	Can't Calculate
40014	CRESTWOOD	0	5	-5	-100.00%	3	1	2	200.00%
40026	GOSHEN	0	2	-2	-100.00%	0	1	-1	-100.00%
40031	LA GRANGE	1	1	0	0.00%	0	1	-1	-100.00%
40044	Unknown	0	0	0	Can't Calculate	1	0	1	Can't Calculate
40045	MILTON	0	0	0	Can't Calculate	0	5	-5	-100.00%
40047	MOUNT WASHINGTON	0	0	0	Can't Calculate	3	1	2	200.00%
40055	PENDLETON	1	0	1	Can't Calculate	0	0	0	Can't Calculate
40069	SPRINGFIELD	4	0	4	Can't Calculate	0	0	0	Can't Calculate
40082	Unknown	0	1	-1	-100.00%	0	0	0	Can't Calculate
40085	Unknown	0	2	-2	-100.00%	0	0	0	Can't Calculate
40104	BATTLETOWN	0	0	0	Can't Calculate	1	1	0	0.00%
40114	Unknown	0	1	-1	-100.00%	1	0	1	Can't Calculate
40150	LEBANON JUNCTION	2	2	0	0.00%	0	0	0	Can't Calculate
40165	SHEPHERDSVILLE	0	2	-2	-100.00%	1	1	0	0.00%
40175	VINE GROVE	0	0	0	Can't Calculate	0	2	-2	-100.00%
40202	LOUISVILLE	0	0	0	Can't Calculate	1	1	0	0.00%
40204	LOUISVILLE	1	0	1	Can't Calculate	0	2	-2	-100.00%
40205	LOUISVILLE	0	0	0	Can't Calculate	4	1	3	300.00%
40206	Louisville	0	0	0	Can't Calculate	3	0	3	Can't Calculate
40207	LOUISVILLE	0	0	0	Can't Calculate	2	3	-1	-33.33%
40210	Louisville	0	0	0	Can't Calculate	1	0	1	Can't Calculate
40215	Louisville	0	0	0	Can't Calculate	0	2	-2	-100.00%
40216	LOUISVILLE	0	0	0	Can't Calculate	0	1	-1	-100.00%
40219	LOUISVILLE	0	0	0	Can't Calculate	3	1	2	200.00%
40223	LOUISVILLE	0	0	0	Can't Calculate	1	2	-1	-50.00%
40241	Louisville	1	8	-7	-87.50%	1	2	-1	-50.00%
40245	Louisville	0	0	0	Can't Calculate	4	1	3	300.00%
40254	Unknown	0	0	0	Can't Calculate	2	0	2	Can't Calculate
40268	Unknown	0	1	-1	-100.00%	0	0	0	Can't Calculate
40272	Louisville	0	0	0	Can't Calculate	2	0	2	Can't Calculate

40291	LOUISVILLE	0	0	0	Can't Calculate	3	3	0	0.00%
40299	LOUISVILLE	0	0	0	Can't Calculate	2	1	1	100.00%
40307	Unknown	0	0	0	Can't Calculate	2	0	2	Can't Calculate
40309	Unknown	0	1	-1	-100.00%	1	0	1	Can't Calculate
40314	Unknown	0	0	0	Can't Calculate	0	1	-1	-100.00%
40315	Unknown	0	0	0	Can't Calculate	1	1	0	0.00%
40316	DENNISTON	0	0	0	Can't Calculate	0	1	-1	-100.00%
40317	ELLIOTTVILLE	0	0	0	Can't Calculate	1	0	1	Can't Calculate
40324	GEORGETOWN	0	0	0	Can't Calculate	4	3	1	33.33%
40353	MOUNT STERLING	0	0	0	Can't Calculate	0	1	-1	-100.00%
40355	NEW LIBERTY	0	0	0	Can't Calculate	1	1	0	0.00%
40356	NICHOLASVILLE	0	0	0	Can't Calculate	2	0	2	Can't Calculate
40357	NORTH MIDDLETOWN	0	1	-1	-100.00%	1	0	1	Can't Calculate
40371	SALT LICK	1	4	-3	-75.00%	0	0	0	Can't Calculate
40380	STANTON	8	0	8	Can't Calculate	1	0	1	Can't Calculate
40390	WILMORE	0	0	0	Can't Calculate	1	1	0	0.00%
40391	WINCHESTER	0	6	-6	-100.00%	0	0	0	Can't Calculate
40422	DANVILLE	0	0	0	Can't Calculate	2	1	1	100.00%
40444	LANCASTER	0	0	0	Can't Calculate	8	0	8	Can't Calculate
40475	RICHMOND	18	4	14	350.00%	3	4	-1	-25.00%
40482	Unknown	0	0	0	Can't Calculate	0	1	-1	-100.00%
40488	Unknown	0	0	0	Can't Calculate	1	3	-2	-66.67%
40489	WAYNESBURG	0	1	-1	-100.00%	2	2	0	0.00%
40502	LEXINGTON	0	0	0	Can't Calculate	2	2	0	0.00%
40503	Lexington	0	0	0	Can't Calculate	2	4	-2	-50.00%
40504	LEXINGTON	0	0	0	Can't Calculate	2	1	1	100.00%
40505	LEXINGTON	0	0	0	Can't Calculate	2	1	1	100.00%
40508	Lexington	0	0	0	Can't Calculate	2	0	2	Can't Calculate
40509	Lexington	6	0	6	Can't Calculate	0	3	-3	-100.00%
40511	LEXINGTON	0	0	0	Can't Calculate	5	2	3	150.00%
40513	LEXINGTON	0	0	0	Can't Calculate	0	1	-1	-100.00%
40515	Lexington	0	0	0	Can't Calculate	1	5	-4	-80.00%
40601	FRANKFORT	2	0	2	Can't Calculate	1	2	-1	-50.00%
40701	CORBIN	0	0	0	Can't Calculate	0	4	-4	-100.00%
40744	London	0	0	0	Can't Calculate	2	1	1	100.00%
40804	Unknown	0	0	0	Can't Calculate	5	15	-10	-66.67%



40808	BIG LAUREL	0	0	0	Can't Calculate	1	0	1	Can't Calculate
40809	Unknown	1	15	-14	-93.33%	0	0	0	Can't Calculate
40810	BLEDSOE	0	0	0	Can't Calculate	0	1	-1	-100.00%
40826	EOLIA	0	0	0	Can't Calculate	1	1	0	0.00%
40835	Unknown	0	1	-1	-100.00%	0	1	-1	-100.00%
40842	Unknown	0	0	0	Can't Calculate	6	1	5	500.00%
40844	HOSKINSTON	3	0	3	Can't Calculate	55	5	50	1000.00%
40845	Hulen	0	2	-2	-100.00%	60	32	28	87.50%
40846	Unknown	0	0	0	Can't Calculate	1	0	1	Can't Calculate
40848	Unknown	0	0	0	Can't Calculate	3	0	3	Can't Calculate
40865	PUTNEY	1	0	1	Can't Calculate	0	1	-1	-100.00%
40866	Unknown	0	0	0	Can't Calculate	1	0	1	Can't Calculate
40867	Unknown	4	0	4	Can't Calculate	0	1	-1	-100.00%
40873	WALLINS CREEK	7	0	7	Can't Calculate	0	0	0	Can't Calculate
40876	Unknown	0	0	0	Can't Calculate	2	0	2	Can't Calculate
40885	Unknown	0	0	0	Can't Calculate	1	0	1	Can't Calculate
40888	Unknown	5	0	5	Can't Calculate	7	1	6	600.00%
40891	Unknown	0	0	0	Can't Calculate	0	1	-1	-100.00%
40894	Unknown	0	0	0	Can't Calculate	0	1	-1	-100.00%
40965	MIDDLESBORO	0	0	0	Can't Calculate	1	1	0	0.00%
40975	Unknown	0	1	-1	-100.00%	0	0	0	Can't Calculate
41006	BUTLER	1	0	1	Can't Calculate	0	0	0	Can't Calculate
41011	COVINGTON	0	0	0	Can't Calculate	6	1	5	500.00%
41015	COVINGTON	0	0	0	Can't Calculate	2	1	1	100.00%
41017	LAKESIDE PARK	4	2	2	100.00%	1	6	-5	-83.33%
41030	CRITTENDEN	0	0	0	Can't Calculate	0	1	-1	-100.00%
41035	DRY RIDGE	0	0	0	Can't Calculate	0	1	-1	-100.00%
41036	Unknown	0	0	0	Can't Calculate	1	0	1	Can't Calculate
41042	FLORENCE	0	0	0	Can't Calculate	2	3	-1	-33.33%
41048	HEBRON	0	0	0	Can't Calculate	5	3	2	66.67%
41051	INDEPENDENCE	0	0	0	Can't Calculate	1	3	-2	-66.67%
41059	Melbourne	14	0	14	Can't Calculate	0	0	0	Can't Calculate
41074	Dayton	0	0	0	Can't Calculate	1	0	1	Can't Calculate
41076	HIGHLAND HEIGHTS	0	0	0	Can't Calculate	0	2	-2	-100.00%
41085	SILVER GROVE	0	0	0	Can't Calculate	1	0	1	Can't Calculate
41091	UNION	2	1	1	100.00%	1	2	-1	-50.00%

41102	Ashland	0	0	0	Can't Calculate	1	5	-4	-80.00%
41111	Unknown	0	0	0	Can't Calculate	15	19	-4	-21.05%
41118	Unknown	4	0	4	Can't Calculate	0	1	-1	-100.00%
41121	ARGILLITE	0	6	-6	-100.00%	0	1	-1	-100.00%
41139	FLATWOODS	0	5	-5	-100.00%	0	0	0	Can't Calculate
41144	GREENUP	0	0	0	Can't Calculate	0	3	-3	-100.00%
41168	South Portsmouth	2	0	2	Can't Calculate	0	0	0	Can't Calculate
41169	RUSSELL	0	0	0	Can't Calculate	0	1	-1	-100.00%
41171	SANDY HOOK	1	8	-7	-87.50%	0	0	0	Can't Calculate
41183	WORTHINGTON	0	3	-3	-100.00%	0	1	-1	-100.00%
41220	Debord	4	0	4	Can't Calculate	0	0	0	Can't Calculate
41221	Unknown	0	0	0	Can't Calculate	2	0	2	Can't Calculate
41222	HAGERHILL	0	0	0	Can't Calculate	1	0	1	Can't Calculate
41311	BEATTYVILLE	0	3	-3	-100.00%	0	0	0	Can't Calculate
41444	Unknown	0	0	0	Can't Calculate	1	0	1	Can't Calculate
41457	Unknown	3	0	3	Can't Calculate	0	1	-1	-100.00%
41464	Royalton	0	11	-11	-100.00%	0	0	0	Can't Calculate
41465	SALYERSVILLE	0	3	-3	-100.00%	2	0	2	Can't Calculate
41480	Unknown	0	0	0	Can't Calculate	0	1	-1	-100.00%
41505	Unknown	0	1	-1	-100.00%	0	0	0	Can't Calculate
41534	Hellier	3	0	3	Can't Calculate	2	0	2	Can't Calculate
41581	Unknown	0	0	0	Can't Calculate	0	1	-1	-100.00%
41698	Unknown	0	0	0	Can't Calculate	1	0	1	Can't Calculate
41700	Unknown	4	0	4	Can't Calculate	0	0	0	Can't Calculate
41701	HAZARD	4	4	0	0.00%	0	0	0	Can't Calculate
41773	Unknown	4	0	4	Can't Calculate	0	0	0	Can't Calculate
41788	Unknown	0	0	0	Can't Calculate	0	3	-3	-100.00%
41802	Unknown	4	0	4	Can't Calculate	0	0	0	Can't Calculate
41803	Unknown	0	0	0	Can't Calculate	2	0	2	Can't Calculate
41804	BLACKKEY	3	10	-7	-70.00%	59	59	0	0.00%
41805	Unknown	0	0	0	Can't Calculate	2	1	1	100.00%
41808	Unknown	0	0	0	Can't Calculate	9	2	7	350.00%
41809	Unknown	0	0	0	Can't Calculate	3	2	1	50.00%
41811	Unknown	10	0	10	Can't Calculate	14	7	7	100.00%
41814	Unknown	0	0	0	Can't Calculate	2	2	0	0.00%
41815	Ermine	0	0	0	Can't Calculate	3	1	2	200.00%

41816	Unknown	0	0	0	Can't Calculate	3	0	3	Can't Calculate
41817	Garner	0	0	0	Can't Calculate	4	3	1	33.33%
41818	Unknown	0	0	0	Can't Calculate	3	3	0	0.00%
41820	Unknown	0	0	0	Can't Calculate	0	1	-1	-100.00%
41822	HINDMAN	0	0	0	Can't Calculate	0	2	-2	-100.00%
41823	Unknown	0	0	0	Can't Calculate	1	0	1	Can't Calculate
41825	JACKHORN	0	0	0	Can't Calculate	2	0	2	Can't Calculate
41830	Unknown	0	0	0	Can't Calculate	8	0	8	Can't Calculate
41831	LEBURN	0	0	0	Can't Calculate	20	9	11	122.22%
41833	Linefork	0	0	0	Can't Calculate	1	0	1	Can't Calculate
41834	LITTCARR	0	0	0	Can't Calculate	0	1	-1	-100.00%
41837	MAYKING	0	0	0	Can't Calculate	2	2	0	0.00%
41838	Millstone	0	0	0	Can't Calculate	5	2	3	150.00%
41839	MOUSIE	0	0	0	Can't Calculate	0	1	-1	-100.00%
41843	PINE TOP	0	0	0	Can't Calculate	2	0	2	Can't Calculate
41844	PIPPA PASSES	0	0	0	Can't Calculate	3	2	1	50.00%
41845	PREMIUM	2	0	2	Can't Calculate	1	0	1	Can't Calculate
41848	ROXANA	0	0	0	Can't Calculate	0	1	-1	-100.00%
41852	Unknown	0	0	0	Can't Calculate	1	0	1	Can't Calculate
41863	Unknown	0	0	0	Can't Calculate	3	1	2	200.00%
41869	Unknown	0	0	0	Can't Calculate	1	0	1	Can't Calculate
41884	Unknown	0	0	0	Can't Calculate	5	1	4	400.00%
41888	Unknown	0	0	0	Can't Calculate	1	0	1	Can't Calculate
41897	Unknown	0	0	0	Can't Calculate	2	0	2	Can't Calculate
42001	PADUCAH	0	0	0	Can't Calculate	1	0	1	Can't Calculate
42025	BENTON	0	0	0	Can't Calculate	1	0	1	Can't Calculate
42042	Unknown	0	0	0	Can't Calculate	0	1	-1	-100.00%
42104	BOWLING GREEN	0	1	-1	-100.00%	1	0	1	Can't Calculate
42116	Unknown	0	0	0	Can't Calculate	0	1	-1	-100.00%
42130	Fountain Run	3	0	3	Can't Calculate	0	0	0	Can't Calculate
42232	GRACEY	0	3	-3	-100.00%	0	0	0	Can't Calculate
42301	OWENSBORO	0	0	0	Can't Calculate	0	3	-3	-100.00%
42303	OWENSBORO	0	0	0	Can't Calculate	1	1	0	0.00%
42321	Beech Creek	0	0	0	Can't Calculate	1	1	0	0.00%
42385	Unknown	0	0	0	Can't Calculate	1	0	1	Can't Calculate
42445	PRINCETON	1	0	1	Can't Calculate	1	1	0	0.00%

42611	Unknown	0	0	0	Can't Calculate	0	1	-1	-100.00%
42685	Unknown	0	0	0	Can't Calculate	1	0	1	Can't Calculate
42701	ELIZABETHTOWN	0	0	0	Can't Calculate	1	1	0	0.00%
42712	BIG CLIFTY	0	1	-1	-100.00%	0	0	0	Can't Calculate
42717	BURKESVILLE	0	2	-2	-100.00%	0	1	-1	-100.00%
42803	Unknown	0	1	-1	-100.00%	0	0	0	Can't Calculate
42806	Unknown	2	0	2	Can't Calculate	1	1	0	0.00%
42809	Unknown	0	0	0	Can't Calculate	0	1	-1	-100.00%
42830	Unknown	0	0	0	Can't Calculate	1	1	0	0.00%
42860	Unknown	0	0	0	Can't Calculate	0	1	-1	-100.00%
42863	Unknown	7	0	7	Can't Calculate	0	0	0	Can't Calculate
43004	BLACKLICK	0	0	0	Can't Calculate	1	4	-3	-75.00%
43007	Unknown	0	0	0	Can't Calculate	1	0	1	Can't Calculate
43015	DELAWARE	2	11	-9	-81.82%	7	4	3	75.00%
43016	DUBLIN	8	0	8	Can't Calculate	20	14	6	42.86%
43017	DUBLIN	6	7	-1	-14.29%	14	10	4	40.00%
43021	GALENA	0	0	0	Can't Calculate	3	4	-1	-25.00%
43023	GRANVILLE	0	0	0	Can't Calculate	4	7	-3	-42.86%
43026	HILLIARD	0	0	0	Can't Calculate	12	6	6	100.00%
43030	JACKSONTOWN	0	0	0	Can't Calculate	1	0	1	Can't Calculate
43031	JOHNSTOWN	0	0	0	Can't Calculate	1	2	-1	-50.00%
43032	Kilbourne	0	1	-1	-100.00%	0	0	0	Can't Calculate
43035	LEWIS CENTER	0	10	-10	-100.00%	15	11	4	36.36%
43038	Unknown	0	0	0	Can't Calculate	0	1	-1	-100.00%
43040	MARYSVILLE	6	0	6	Can't Calculate	6	3	3	100.00%
43050	MOUNT VERNON	4	2	2	100.00%	1	0	1	Can't Calculate
43054	NEW ALBANY	0	1	-1	-100.00%	5	3	2	66.67%
43055	NEWARK	0	0	0	Can't Calculate	8	13	-5	-38.46%
43060	NORTH LEWISBURG	0	6	-6	-100.00%	1	0	1	Can't Calculate
43062	PATASKALA	1	2	-1	-50.00%	3	2	1	50.00%
43064	PLAIN CITY	0	0	0	Can't Calculate	11	3	8	266.67%
43065	POWELL	15	0	15	Can't Calculate	22	11	11	100.00%
43068	REYNOLDSBURG	0	0	0	Can't Calculate	5	3	2	66.67%
43071	SAINT LOUISVILLE	0	0	0	Can't Calculate	0	1	-1	-100.00%
43074	SUNBURY	1	0	1	Can't Calculate	4	1	3	300.00%
43076	THORNVILLE	0	0	0	Can't Calculate	0	1	-1	-100.00%

43081	WESTERVILLE	1	3	-2	-66.67%	11	18	-7	-38.89%
43082	WESTERVILLE	0	0	0	Can't Calculate	5	1	4	400.00%
43083	WESTVILLE	0	0	0	Can't Calculate	1	0	1	Can't Calculate
43085	WORTHINGTON	0	1	-1	-100.00%	3	6	-3	-50.00%
43103	ASHVILLE	0	0	0	Can't Calculate	3	0	3	Can't Calculate
43110	CANAL WINCHESTER	4	0	4	Can't Calculate	5	5	0	0.00%
43112	CARROLL	0	3	-3	-100.00%	1	1	0	0.00%
43115	CLARKSBURG	2	3	-1	-33.33%	0	0	0	Can't Calculate
43119	GALLOWAY	0	0	0	Can't Calculate	3	5	-2	-40.00%
43123	GROVE CITY	2	0	2	Can't Calculate	5	7	-2	-28.57%
43130	LANCASTER	0	0	0	Can't Calculate	3	4	-1	-25.00%
43132	Unknown	0	0	0	Can't Calculate	1	0	1	Can't Calculate
43134	Unknown	0	0	0	Can't Calculate	1	0	1	Can't Calculate
43138	LOGAN	0	0	0	Can't Calculate	2	1	1	100.00%
43140	LONDON	15	0	15	Can't Calculate	3	0	3	Can't Calculate
43147	PICKERINGTON	0	0	0	Can't Calculate	1	3	-2	-66.67%
43155	SUGAR GROVE	0	0	0	Can't Calculate	1	0	1	Can't Calculate
43156	TARLTON	0	0	0	Can't Calculate	1	0	1	Can't Calculate
43162	WEST JEFFERSON	0	0	0	Can't Calculate	1	0	1	Can't Calculate
43165	Unknown	2	0	2	Can't Calculate	0	1	-1	-100.00%
43166	Unknown	3	0	3	Can't Calculate	0	0	0	Can't Calculate
43173	Unknown	2	0	2	Can't Calculate	0	0	0	Can't Calculate
43200	Unknown	0	0	0	Can't Calculate	2	0	2	Can't Calculate
43201	COLUMBUS	0	0	0	Can't Calculate	1	2	-1	-50.00%
43202	COLUMBUS	0	0	0	Can't Calculate	6	8	-2	-25.00%
43203	COLUMBUS	0	0	0	Can't Calculate	2	1	1	100.00%
43204	COLUMBUS	0	0	0	Can't Calculate	2	4	-2	-50.00%
43205	Columbus	0	0	0	Can't Calculate	6	4	2	50.00%
43206	Columbus	0	0	0	Can't Calculate	6	5	1	20.00%
43207	COLUMBUS	1	4	-3	-75.00%	5	1	4	400.00%
43209	COLUMBUS	0	0	0	Can't Calculate	3	4	-1	-25.00%
43211	COLUMBUS	0	1	-1	-100.00%	1	3	-2	-66.67%
43212	COLUMBUS	0	1	-1	-100.00%	10	15	-5	-33.33%
43213	COLUMBUS	0	2	-2	-100.00%	4	4	0	0.00%
43214	COLUMBUS	3	0	3	Can't Calculate	3	7	-4	-57.14%
43215	COLUMBUS	0	3	-3	-100.00%	9	5	4	80.00%

43220	COLUMBUS	4	3	1	33.33%	20	26	-6	-23.08%
43221	Columbus	19	6	13	216.67%	50	52	-2	-3.85%
43222	COLUMBUS	0	0	0	Can't Calculate	1	22	-21	-95.45%
43223	Columbus	0	0	0	Can't Calculate	1	2	-1	-50.00%
43224	COLUMBUS	0	0	0	Can't Calculate	1	3	-2	-66.67%
43227	COLUMBUS	0	0	0	Can't Calculate	1	0	1	Can't Calculate
43228	COLUMBUS	0	2	-2	-100.00%	6	4	2	50.00%
43229	COLUMBUS	0	0	0	Can't Calculate	3	7	-4	-57.14%
43230	COLUMBUS	0	6	-6	-100.00%	12	6	6	100.00%
43231	Columbus	0	0	0	Can't Calculate	4	1	3	300.00%
43232	COLUMBUS	0	0	0	Can't Calculate	1	5	-4	-80.00%
43235	COLUMBUS	0	0	0	Can't Calculate	4	6	-2	-33.33%
43240	Columbus	0	0	0	Can't Calculate	3	0	3	Can't Calculate
43258	Unknown	0	0	0	Can't Calculate	0	1	-1	-100.00%
43302	MARION	0	0	0	Can't Calculate	7	4	3	75.00%
43310	BELLE CENTER	0	0	0	Can't Calculate	2	0	2	Can't Calculate
43311	BELLEFONTAINE	2	0	2	Can't Calculate	2	2	0	0.00%
43314	CALEDONIA	0	0	0	Can't Calculate	0	2	-2	-100.00%
43316	CAREY	0	0	0	Can't Calculate	3	1	2	200.00%
43320	EDISON	0	0	0	Can't Calculate	3	0	3	Can't Calculate
43322	GREEN CAMP	0	0	0	Can't Calculate	1	0	1	Can't Calculate
43326	KENTON	0	3	-3	-100.00%	8	2	6	300.00%
43331	LAKEVIEW	0	0	0	Can't Calculate	0	2	-2	-100.00%
43338	MOUNT GILEAD	0	0	0	Can't Calculate	3	2	1	50.00%
43344	RICHWOOD	1	0	1	Can't Calculate	0	0	0	Can't Calculate
43348	RUSSELLS POINT	8	19	-11	-57.89%	0	1	-1	-100.00%
43351	UPPER SANDUSKY	0	0	0	Can't Calculate	4	0	4	Can't Calculate
43357	WEST LIBERTY	0	0	0	Can't Calculate	2	3	-1	-33.33%
43360	ZANESFIELD	0	0	0	Can't Calculate	1	1	0	0.00%
43402	BOWLING GREEN	36	16	20	125.00%	42	21	21	100.00%
43410	CLYDE	0	3	-3	-100.00%	0	1	-1	-100.00%
43412	CURTICE	3	5	-2	-40.00%	2	2	0	0.00%
43413	CYGNET	15	8	7	87.50%	0	1	-1	-100.00%
43420	FREMONT	6	6	0	0.00%	6	13	-7	-53.85%
43430	GENOA	0	2	-2	-100.00%	3	5	-2	-40.00%
43431	GIBSONBURG	0	0	0	Can't Calculate	4	3	1	33.33%

43437	JERRY CITY	0	0	0	Can't Calculate	0	1	-1	-100.00%
43440	LAKESIDE MARBLEHEAD	3	0	3	Can't Calculate	3	0	3	Can't Calculate
43443	LUCKEY	3	2	1	50.00%	2	3	-1	-33.33%
43445	MARTIN	0	0	0	Can't Calculate	1	0	1	Can't Calculate
43447	MILLBURY	1	5	-4	-80.00%	6	3	3	100.00%
43449	OAK HARBOR	1	0	1	Can't Calculate	6	4	2	50.00%
43452	PORT CLINTON	0	1	-1	-100.00%	6	8	-2	-25.00%
43455	Unknown	0	0	0	Can't Calculate	0	1	-1	-100.00%
43460	ROSSFORD	2	0	2	Can't Calculate	7	4	3	75.00%
43464	VICKERY	0	0	0	Can't Calculate	0	1	-1	-100.00%
43465	WALBRIDGE	0	0	0	Can't Calculate	2	7	-5	-71.43%
43466	WAYNE	0	0	0	Can't Calculate	1	4	-3	-75.00%
43469	WOODVILLE	0	0	0	Can't Calculate	1	1	0	0.00%
43502	ARCHBOLD	0	0	0	Can't Calculate	1	1	0	0.00%
43505	BLAKESLEE	0	2	-2	-100.00%	0	0	0	Can't Calculate
43506	BRYAN	0	0	0	Can't Calculate	12	4	8	200.00%
43512	DEFIANCE	1	0	1	Can't Calculate	7	6	1	16.67%
43515	DELTA	17	0	17	Can't Calculate	6	4	2	50.00%
43518	EDON	0	1	-1	-100.00%	0	0	0	Can't Calculate
43521	FAYETTE	0	1	-1	-100.00%	2	1	1	100.00%
43522	GRAND RAPIDS	1	3	-2	-66.67%	3	4	-1	-25.00%
43525	Haskins	0	0	0	Can't Calculate	4	0	4	Can't Calculate
43527	HOLGATE	18	2	16	800.00%	5	2	3	150.00%
43528	HOLLAND	28	25	3	12.00%	39	18	21	116.67%
43532	LIBERTY CENTER	0	0	0	Can't Calculate	6	2	4	200.00%
43533	LYONS	0	3	-3	-100.00%	2	0	2	Can't Calculate
43535	MALINTA	0	1	-1	-100.00%	0	0	0	Can't Calculate
43537	MAUMEE	24	18	6	33.33%	65	56	9	16.07%
43538	Unknown	0	18	-18	-100.00%	1	0	1	Can't Calculate
43540	METAMORA	0	0	0	Can't Calculate	0	1	-1	-100.00%
43542	MONCLOVA	17	16	1	6.25%	7	9	-2	-22.22%
43543	MONTPELIER	0	0	0	Can't Calculate	1	8	-7	-87.50%
43545	NAPOLEON	0	0	0	Can't Calculate	7	7	0	0.00%
43547	NEAPOLIS	0	0	0	Can't Calculate	1	1	0	0.00%
43551	PERRYSBURG	57	54	3	5.56%	145	125	20	16.00%
43552	Unknown	0	1	-1	-100.00%	1	0	1	Can't Calculate

43558	SWANTON	3	3	0	0.00%	21	14	7	50.00%
43560	SYLVANIA	72	29	43	148.28%	109	69	40	57.97%
43561	Unknown	0	10	-10	-100.00%	1	0	1	Can't Calculate
43562	Unknown	4	0	4	Can't Calculate	0	0	0	Can't Calculate
43566	WATERVILLE	10	11	-1	-9.09%	8	11	-3	-27.27%
43567	WAUSEON	3	0	3	Can't Calculate	8	6	2	33.33%
43569	WESTON	0	1	-1	-100.00%	0	0	0	Can't Calculate
43570	WEST UNITY	0	0	0	Can't Calculate	1	0	1	Can't Calculate
43571	WHITEHOUSE	9	0	9	Can't Calculate	27	19	8	42.11%
43576	Unknown	0	0	0	Can't Calculate	0	1	-1	-100.00%
43604	TOLEDO	0	1	-1	-100.00%	11	4	7	175.00%
43605	TOLEDO	2	1	1	100.00%	39	13	26	200.00%
43606	TOLEDO	31	25	6	24.00%	64	43	21	48.84%
43607	TOLEDO	4	7	-3	-42.86%	11	12	-1	-8.33%
43608	TOLEDO	0	0	0	Can't Calculate	17	10	7	70.00%
43609	Toledo	1	0	1	Can't Calculate	21	10	11	110.00%
43610	Toledo	3	1	2	200.00%	8	7	1	14.29%
43611	TOLEDO	14	5	9	180.00%	39	33	6	18.18%
43612	TOLEDO	19	15	4	26.67%	69	51	18	35.29%
43613	TOLEDO	65	24	41	170.83%	70	53	17	32.08%
43614	TOLEDO	22	7	15	214.29%	54	54	0	0.00%
43615	TOLEDO	41	17	24	141.18%	75	47	28	59.57%
43616	OREGON	16	14	2	14.29%	31	20	11	55.00%
43617	Toledo	5	6	-1	-16.67%	34	29	5	17.24%
43619	Northwood	13	6	7	116.67%	12	6	6	100.00%
43620	TOLEDO	5	6	-1	-16.67%	3	1	2	200.00%
43623	TOLEDO	4	5	-1	-20.00%	43	31	12	38.71%
43628	Toledo	8	0	8	Can't Calculate	0	0	0	Can't Calculate
43643	Unknown	0	0	0	Can't Calculate	1	1	0	0.00%
43650	Unknown	1	0	1	Can't Calculate	6	2	4	200.00%
43666	Unknown	0	0	0	Can't Calculate	1	0	1	Can't Calculate
43678	Unknown	0	0	0	Can't Calculate	1	0	1	Can't Calculate
43686	Unknown	0	0	0	Can't Calculate	1	0	1	Can't Calculate
43701	ZANESVILLE	0	0	0	Can't Calculate	5	5	0	0.00%
43712	Unknown	7	0	7	Can't Calculate	0	0	0	Can't Calculate
43720	BLUE ROCK	0	0	0	Can't Calculate	0	1	-1	-100.00%



43723	BYESVILLE	1	0	1	Can't Calculate	0	0	0	Can't Calculate
43783	SOMERSET	0	0	0	Can't Calculate	0	1	-1	-100.00%
43802	ADAMSVILLE	0	4	-4	-100.00%	0	0	0	Can't Calculate
43806	Unknown	0	0	0	Can't Calculate	1	0	1	Can't Calculate
43808	Unknown	0	0	0	Can't Calculate	2	2	0	0.00%
43811	CONESVILLE	0	0	0	Can't Calculate	2	0	2	Can't Calculate
43813	Unknown	15	3	12	400.00%	1	0	1	Can't Calculate
43814	Unknown	0	0	0	Can't Calculate	1	2	-1	-50.00%
43816	Unknown	0	0	0	Can't Calculate	0	14	-14	-100.00%
43831	Unknown	0	0	0	Can't Calculate	1	1	0	0.00%
43832	NEWCOMERSTOWN	1	0	1	Can't Calculate	0	1	-1	-100.00%
43836	PLAINFIELD	0	3	-3	-100.00%	1	0	1	Can't Calculate
43838	Unknown	0	0	0	Can't Calculate	0	2	-2	-100.00%
43841	Unknown	0	0	0	Can't Calculate	1	0	1	Can't Calculate
43850	Unknown	0	0	0	Can't Calculate	0	1	-1	-100.00%
43858	Unknown	0	1	-1	-100.00%	0	0	0	Can't Calculate
43874	Unknown	0	0	0	Can't Calculate	0	1	-1	-100.00%
43875	Unknown	1	0	1	Can't Calculate	2	0	2	Can't Calculate
43877	Unknown	0	0	0	Can't Calculate	1	1	0	0.00%
43884	Unknown	0	0	0	Can't Calculate	0	1	-1	-100.00%
44001	AMHERST	1	3	-2	-66.67%	3	5	-2	-40.00%
44011	AVON	1	0	1	Can't Calculate	14	20	-6	-30.00%
44012	AVON LAKE	3	2	1	50.00%	34	22	12	54.55%
44022	CHAGRIN FALLS	3	0	3	Can't Calculate	9	2	7	350.00%
44023	Chagrin Falls	0	0	0	Can't Calculate	3	0	3	Can't Calculate
44024	CHARDON	0	0	0	Can't Calculate	4	1	3	300.00%
44026	CHESTERLAND	0	0	0	Can't Calculate	1	1	0	0.00%
44028	COLUMBIA STATION	0	0	0	Can't Calculate	3	4	-1	-25.00%
44035	ELYRIA	0	0	0	Can't Calculate	13	8	5	62.50%
44039	NORTH RIDGEVILLE	2	0	2	Can't Calculate	14	15	-1	-6.67%
44040	GATES MILLS	0	0	0	Can't Calculate	0	5	-5	-100.00%
44044	GRAFTON	3	0	3	Can't Calculate	5	6	-1	-16.67%
44052	LORAIN	0	0	0	Can't Calculate	1	0	1	Can't Calculate
44053	Lorain	0	2	-2	-100.00%	8	0	8	Can't Calculate
44054	Sheffield Lake	3	5	-2	-40.00%	2	1	1	100.00%
44056	MACEDONIA	3	0	3	Can't Calculate	3	2	1	50.00%

44060	MENTOR	0	0	0	Can't Calculate	3	8	-5	-62.50%
44067	Northfield	0	0	0	Can't Calculate	7	11	-4	-36.36%
44070	NORTH OLMSTED	0	0	0	Can't Calculate	15	9	6	66.67%
44074	OBERLIN	0	0	0	Can't Calculate	4	0	4	Can't Calculate
44077	FAIRPORT HARBOR	0	0	0	Can't Calculate	5	5	0	0.00%
44089	Vermilion	7	0	7	Can't Calculate	4	2	2	100.00%
44090	WELLINGTON	0	2	-2	-100.00%	3	0	3	Can't Calculate
44092	WICKLIFFE	0	0	0	Can't Calculate	6	3	3	100.00%
44094	WILLOUGHBY	0	0	0	Can't Calculate	6	3	3	100.00%
44102	CLEVELAND	7	0	7	Can't Calculate	13	6	7	116.67%
44106	CLEVELAND	0	0	0	Can't Calculate	2	2	0	0.00%
44107	LAKEWOOD	0	0	0	Can't Calculate	24	23	1	4.35%
44109	CLEVELAND	1	0	1	Can't Calculate	5	9	-4	-44.44%
44110	CLEVELAND	0	0	0	Can't Calculate	0	1	-1	-100.00%
44111	CLEVELAND	1	3	-2	-66.67%	14	12	2	16.67%
44112	CLEVELAND	5	17	-12	-70.59%	1	1	0	0.00%
44113	Cleveland	2	0	2	Can't Calculate	6	7	-1	-14.29%
44114	CLEVELAND	0	0	0	Can't Calculate	4	1	3	300.00%
44116	ROCKY RIVER	2	3	-1	-33.33%	23	12	11	91.67%
44117	EUCLID	0	0	0	Can't Calculate	1	4	-3	-75.00%
44118	CLEVELAND HEIGHTS	1	4	-3	-75.00%	11	10	1	10.00%
44119	CLEVELAND	0	0	0	Can't Calculate	1	2	-1	-50.00%
44120	CLEVELAND	0	0	0	Can't Calculate	17	15	2	13.33%
44121	CLEVELAND	0	0	0	Can't Calculate	7	1	6	600.00%
44122	BEACHWOOD	0	3	-3	-100.00%	19	20	-1	-5.00%
44123	Euclid	0	0	0	Can't Calculate	1	0	1	Can't Calculate
44124	CLEVELAND	2	0	2	Can't Calculate	11	4	7	175.00%
44125	CLEVELAND	0	0	0	Can't Calculate	2	0	2	Can't Calculate
44126	CLEVELAND	0	0	0	Can't Calculate	21	14	7	50.00%
44129	CLEVELAND	0	0	0	Can't Calculate	2	2	0	0.00%
44130	CLEVELAND	0	0	0	Can't Calculate	14	13	1	7.69%
44131	INDEPENDENCE	0	0	0	Can't Calculate	7	2	5	250.00%
44132	EUCLID	0	0	0	Can't Calculate	1	2	-1	-50.00%
44133	NORTH ROYALTON	2	4	-2	-50.00%	14	12	2	16.67%
44134	CLEVELAND	0	0	0	Can't Calculate	8	4	4	100.00%
44135	CLEVELAND	0	0	0	Can't Calculate	4	2	2	100.00%

44138	OLMSTED FALLS	0	0	0	Can't Calculate	12	11	1	9.09%
44139	SOLON	0	0	0	Can't Calculate	3	6	-3	-50.00%
44140	BAY VILLAGE	2	0	2	Can't Calculate	8	2	6	300.00%
44141	Brecksville	2	0	2	Can't Calculate	1	0	1	Can't Calculate
44145	WESTLAKE	0	0	0	Can't Calculate	43	39	4	10.26%
44149	Strongsville	4	0	4	Can't Calculate	16	2	14	700.00%
44157	Unknown	9	0	9	Can't Calculate	0	0	0	Can't Calculate
44169	Unknown	0	0	0	Can't Calculate	1	0	1	Can't Calculate
44187	Unknown	1	0	1	Can't Calculate	0	0	0	Can't Calculate
44202	AURORA	0	0	0	Can't Calculate	5	4	1	25.00%
44203	BARBERTON	0	0	0	Can't Calculate	4	6	-2	-33.33%
44212	BRUNSWICK	0	0	0	Can't Calculate	7	5	2	40.00%
44220	Unknown	0	0	0	Can't Calculate	0	1	-1	-100.00%
44223	CUYAHOGA FALLS	0	0	0	Can't Calculate	3	3	0	0.00%
44224	STOW	4	3	1	33.33%	3	2	1	50.00%
44230	DOYLESTOWN	0	0	0	Can't Calculate	2	1	1	100.00%
44231	GARRETTSVILLE	0	2	-2	-100.00%	0	0	0	Can't Calculate
44236	HUDSON	0	3	-3	-100.00%	10	4	6	150.00%
44240	KENT	0	0	0	Can't Calculate	12	2	10	500.00%
44241	STREETSBORO	0	0	0	Can't Calculate	0	4	-4	-100.00%
44256	MEDINA	0	2	-2	-100.00%	11	13	-2	-15.38%
44278	TALLMADGE	0	0	0	Can't Calculate	1	3	-2	-66.67%
44281	WADSWORTH	1	1	0	0.00%	10	5	5	100.00%
44305	Akron	0	0	0	Can't Calculate	1	1	0	0.00%
44306	AKRON	0	0	0	Can't Calculate	0	2	-2	-100.00%
44313	AKRON	0	2	-2	-100.00%	4	4	0	0.00%
44315	Unknown	0	0	0	Can't Calculate	3	0	3	Can't Calculate
44319	AKRON	0	0	0	Can't Calculate	2	0	2	Can't Calculate
44320	Akron	0	0	0	Can't Calculate	2	0	2	Can't Calculate
44321	COPLEY	0	0	0	Can't Calculate	1	8	-7	-87.50%
44333	FAIRLAWN	0	0	0	Can't Calculate	0	4	-4	-100.00%
44345	Unknown	0	0	0	Can't Calculate	0	1	-1	-100.00%
44381	Unknown	5	46	-41	-89.13%	0	0	0	Can't Calculate
44406	CANFIELD	2	2	0	0.00%	0	2	-2	-100.00%
44410	CORTLAND	0	0	0	Can't Calculate	1	0	1	Can't Calculate
44412	DIAMOND	0	0	0	Can't Calculate	0	1	-1	-100.00%

44413	EAST PALESTINE	0	0	0	Can't Calculate	0	2	-2	-100.00%
44425	HUBBARD	0	0	0	Can't Calculate	1	0	1	Can't Calculate
44444	NEWTON FALLS	6	0	6	Can't Calculate	46	66	-20	-30.30%
44451	NORTH JACKSON	0	0	0	Can't Calculate	1	0	1	Can't Calculate
44460	SALEM	0	2	-2	-100.00%	0	1	-1	-100.00%
44481	WARREN	0	0	0	Can't Calculate	1	1	0	0.00%
44483	Warren	0	0	0	Can't Calculate	3	3	0	0.00%
44484	WARREN	0	0	0	Can't Calculate	6	2	4	200.00%
44504	Youngstown	0	0	0	Can't Calculate	1	0	1	Can't Calculate
44511	YOUNGSTOWN	0	0	0	Can't Calculate	2	2	0	0.00%
44512	YOUNGSTOWN	0	0	0	Can't Calculate	32	0	32	Can't Calculate
44514	YOUNGSTOWN	0	0	0	Can't Calculate	1	2	-1	-50.00%
44558	Unknown	0	0	0	Can't Calculate	0	2	-2	-100.00%
44566	Unknown	0	0	0	Can't Calculate	0	1	-1	-100.00%
44578	Unknown	4	0	4	Can't Calculate	0	1	-1	-100.00%
44622	DOVER	0	0	0	Can't Calculate	0	1	-1	-100.00%
44642	Unknown	0	2	-2	-100.00%	0	0	0	Can't Calculate
44663	NEW PHILADELPHIA	3	1	2	200.00%	3	1	2	200.00%
44685	UNIONTOWN	0	0	0	Can't Calculate	1	3	-2	-66.67%
44691	WOOSTER	0	0	0	Can't Calculate	2	5	-3	-60.00%
44709	Canton	3	1	2	200.00%	0	1	-1	-100.00%
44720	NORTH CANTON	0	0	0	Can't Calculate	0	4	-4	-100.00%
44721	Canton	4	0	4	Can't Calculate	4	0	4	Can't Calculate
44781	Unknown	0	0	0	Can't Calculate	1	0	1	Can't Calculate
44801	Attica	3	0	3	Can't Calculate	1	1	0	0.00%
44802	ALVADA	0	0	0	Can't Calculate	4	0	4	Can't Calculate
44803	Unknown	0	0	0	Can't Calculate	10	4	6	150.00%
44804	ARCADIA	4	0	4	Can't Calculate	32	46	-14	-30.43%
44805	ASHLAND	0	0	0	Can't Calculate	3	2	1	50.00%
44806	Unknown	0	0	0	Can't Calculate	3	1	2	200.00%
44807	ATTICA	0	0	0	Can't Calculate	3	4	-1	-25.00%
44808	Unknown	0	0	0	Can't Calculate	7	4	3	75.00%
44809	BASCOM	0	0	0	Can't Calculate	3	1	2	200.00%
44810	Unknown	0	0	0	Can't Calculate	5	2	3	150.00%
44811	BELLEVUE	1	4	-3	-75.00%	12	18	-6	-33.33%
44812	Unknown	0	0	0	Can't Calculate	3	3	0	0.00%

44813	BELLVILLE	0	0	0	Can't Calculate	9	2	7	350.00%
44814	BERLIN HEIGHTS	0	0	0	Can't Calculate	3	1	2	200.00%
44815	BETTSVILLE	0	0	0	Can't Calculate	9	6	3	50.00%
44816	Birmingham	0	0	0	Can't Calculate	8	7	1	14.29%
44817	Bloomdale	0	0	0	Can't Calculate	5	2	3	150.00%
44818	BLOOMVILLE	3	0	3	Can't Calculate	15	6	9	150.00%
44819	Unknown	0	0	0	Can't Calculate	2	2	0	0.00%
44820	BUCYRUS	0	0	0	Can't Calculate	5	1	4	400.00%
44821	Unknown	0	3	-3	-100.00%	6	1	5	500.00%
44824	CASTALIA	2	4	-2	-50.00%	2	2	0	0.00%
44825	CHATFIELD	0	0	0	Can't Calculate	1	1	0	0.00%
44830	FOSTORIA	9	8	1	12.50%	5	10	-5	-50.00%
44831	Unknown	0	0	0	Can't Calculate	30	8	22	275.00%
44832	Unknown	1	0	1	Can't Calculate	7	6	1	16.67%
44833	GALION	1	0	1	Can't Calculate	3	2	1	50.00%
44835	Unknown	0	0	0	Can't Calculate	4	1	3	300.00%
44836	GREEN SPRINGS	0	5	-5	-100.00%	1	1	0	0.00%
44838	HAYESVILLE	0	0	0	Can't Calculate	2	2	0	0.00%
44839	HURON	0	6	-6	-100.00%	3	5	-2	-40.00%
44841	KANSAS	0	0	0	Can't Calculate	0	1	-1	-100.00%
44843	LUCAS	9	1	8	800.00%	2	1	1	100.00%
44845	Unknown	0	0	0	Can't Calculate	4	4	0	0.00%
44855	NORTH FAIRFIELD	0	0	0	Can't Calculate	1	2	-1	-50.00%
44857	NORWALK	5	1	4	400.00%	4	1	3	300.00%
44867	REPUBLIC	0	0	0	Can't Calculate	1	0	1	Can't Calculate
44870	SANDUSKY	5	3	2	66.67%	10	6	4	66.67%
44877	Unknown	0	0	0	Can't Calculate	0	1	-1	-100.00%
44882	SYCAMORE	0	1	-1	-100.00%	1	1	0	0.00%
44883	TIFFIN	2	0	2	Can't Calculate	7	7	0	0.00%
44885	Unknown	0	0	0	Can't Calculate	0	3	-3	-100.00%
44888	Unknown	0	0	0	Can't Calculate	1	1	0	0.00%
44890	WILLARD	0	0	0	Can't Calculate	1	1	0	0.00%
44903	Mansfield	0	0	0	Can't Calculate	4	3	1	33.33%
44906	MANSFIELD	0	0	0	Can't Calculate	0	1	-1	-100.00%
44907	MANSFIELD	0	3	-3	-100.00%	3	0	3	Can't Calculate
45002	CLEVES	0	0	0	Can't Calculate	2	1	1	100.00%

45005	FRANKLIN	1	4	-3	-75.00%	4	5	-1	-20.00%
45011	HAMILTON	10	1	9	900.00%	5	5	0	0.00%
45013	HAMILTON	0	0	0	Can't Calculate	2	6	-4	-66.67%
45014	FAIRFIELD	0	0	0	Can't Calculate	1	6	-5	-83.33%
45030	HARRISON	0	0	0	Can't Calculate	1	3	-2	-66.67%
45036	LEBANON	3	6	-3	-50.00%	4	2	2	100.00%
45039	MAINEVILLE	0	0	0	Can't Calculate	2	4	-2	-50.00%
45040	MASON	3	0	3	Can't Calculate	10	9	1	11.11%
45042	Middletown	1	0	1	Can't Calculate	4	4	0	0.00%
45044	Middletown	7	6	1	16.67%	7	9	-2	-22.22%
45045	Unknown	0	0	0	Can't Calculate	7	3	4	133.33%
45046	Unknown	0	9	-9	-100.00%	0	1	-1	-100.00%
45050	MONROE	0	0	0	Can't Calculate	2	3	-1	-33.33%
45052	NORTH BEND	0	0	0	Can't Calculate	1	1	0	0.00%
45054	Oregonia	0	0	0	Can't Calculate	1	0	1	Can't Calculate
45056	OXFORD	0	0	0	Can't Calculate	4	4	0	0.00%
45065	SOUTH LEBANON	0	1	-1	-100.00%	2	1	1	100.00%
45066	SPRINGBORO	0	4	-4	-100.00%	4	8	-4	-50.00%
45067	TRENTON	0	0	0	Can't Calculate	3	1	2	200.00%
45068	WAYNESVILLE	0	0	0	Can't Calculate	3	1	2	200.00%
45069	WEST CHESTER	1	0	1	Can't Calculate	9	2	7	350.00%
45075	Unknown	0	0	0	Can't Calculate	1	0	1	Can't Calculate
45092	Unknown	0	1	-1	-100.00%	0	0	0	Can't Calculate
45099	Unknown	0	1	-1	-100.00%	0	0	0	Can't Calculate
45102	Amelia	5	0	5	Can't Calculate	3	2	1	50.00%
45103	BATAVIA	0	0	0	Can't Calculate	1	3	-2	-66.67%
45106	BETHEL	0	0	0	Can't Calculate	1	1	0	0.00%
45114	Unknown	0	0	0	Can't Calculate	1	1	0	0.00%
45120	FELICITY	0	0	0	Can't Calculate	0	1	-1	-100.00%
45123	GREENFIELD	0	0	0	Can't Calculate	1	3	-2	-66.67%
45124	Unknown	0	0	0	Can't Calculate	3	0	3	Can't Calculate
45133	HILLSBORO	0	0	0	Can't Calculate	2	1	1	100.00%
45140	LOVELAND	5	0	5	Can't Calculate	7	10	-3	-30.00%
45144	MANCHESTER	0	0	0	Can't Calculate	1	0	1	Can't Calculate
45150	MILFORD	0	0	0	Can't Calculate	0	2	-2	-100.00%
45169	SABINA	0	0	0	Can't Calculate	0	1	-1	-100.00%

45173	Unknown	0	0	0	Can't Calculate	0	1	-1	-100.00%
45195	Unknown	0	0	0	Can't Calculate	1	0	1	Can't Calculate
45198	Unknown	0	0	0	Can't Calculate	2	0	2	Can't Calculate
45200	Unknown	0	0	0	Can't Calculate	0	1	-1	-100.00%
45205	CINCINNATI	1	0	1	Can't Calculate	3	0	3	Can't Calculate
45206	CINCINNATI	0	0	0	Can't Calculate	0	1	-1	-100.00%
45208	CINCINNATI	2	4	-2	-50.00%	3	2	1	50.00%
45209	CINCINNATI	0	0	0	Can't Calculate	0	2	-2	-100.00%
45211	CINCINNATI	0	0	0	Can't Calculate	6	2	4	200.00%
45212	CINCINNATI	0	3	-3	-100.00%	4	12	-8	-66.67%
45213	Cincinnati	0	0	0	Can't Calculate	3	2	1	50.00%
45215	CINCINNATI	0	2	-2	-100.00%	7	4	3	75.00%
45216	Cincinnati	0	0	0	Can't Calculate	1	1	0	0.00%
45219	CINCINNATI	0	0	0	Can't Calculate	4	1	3	300.00%
45220	CINCINNATI	0	0	0	Can't Calculate	1	2	-1	-50.00%
45223	Cincinnati	0	0	0	Can't Calculate	3	4	-1	-25.00%
45224	CINCINNATI	2	0	2	Can't Calculate	3	3	0	0.00%
45227	CINCINNATI	0	0	0	Can't Calculate	4	1	3	300.00%
45230	CINCINNATI	0	0	0	Can't Calculate	7	4	3	75.00%
45231	CINCINNATI	0	0	0	Can't Calculate	3	0	3	Can't Calculate
45233	CINCINNATI	0	0	0	Can't Calculate	1	1	0	0.00%
45236	CINCINNATI	0	0	0	Can't Calculate	2	5	-3	-60.00%
45238	CINCINNATI	0	0	0	Can't Calculate	2	3	-1	-33.33%
45239	Cincinnati	0	0	0	Can't Calculate	0	3	-3	-100.00%
45240	CINCINNATI	0	0	0	Can't Calculate	2	1	1	100.00%
45241	CINCINNATI	0	0	0	Can't Calculate	2	1	1	100.00%
45242	CINCINNATI	6	0	6	Can't Calculate	2	0	2	Can't Calculate
45243	CINCINNATI	0	0	0	Can't Calculate	0	1	-1	-100.00%
45244	Cincinnati	5	0	5	Can't Calculate	2	8	-6	-75.00%
45245	Cincinnati	0	9	-9	-100.00%	2	2	0	0.00%
45246	Cincinnati	0	1	-1	-100.00%	2	1	1	100.00%
45247	Cincinnati	0	0	0	Can't Calculate	2	2	0	0.00%
45248	CINCINNATI	0	0	0	Can't Calculate	0	3	-3	-100.00%
45249	CINCINNATI	0	0	0	Can't Calculate	1	3	-2	-66.67%
45255	CINCINNATI	0	0	0	Can't Calculate	7	1	6	600.00%
45302	ANNA	0	1	-1	-100.00%	0	3	-3	-100.00%

45305	BELLBROOK	3	7	-4	-57.14%	5	2	3	150.00%
45309	BROOKVILLE	0	0	0	Can't Calculate	0	2	-2	-100.00%
45313	Unknown	0	0	0	Can't Calculate	1	0	1	Can't Calculate
45315	CLAYTON	0	0	0	Can't Calculate	0	2	-2	-100.00%
45316	CLIFTON	7	0	7	Can't Calculate	0	2	-2	-100.00%
45318	COVINGTON	1	0	1	Can't Calculate	0	0	0	Can't Calculate
45322	ENGLEWOOD	0	0	0	Can't Calculate	0	3	-3	-100.00%
45323	ENON	0	0	0	Can't Calculate	1	2	-1	-50.00%
45324	FAIRBORN	0	0	0	Can't Calculate	3	6	-3	-50.00%
45325	Farmersville	0	9	-9	-100.00%	1	0	1	Can't Calculate
45326	Fletcher	0	1	-1	-100.00%	0	4	-4	-100.00%
45327	GERMANTOWN	6	0	6	Can't Calculate	0	2	-2	-100.00%
45342	MIAMISBURG	13	30	-17	-56.67%	3	3	0	0.00%
45344	NEW CARLISLE	0	0	0	Can't Calculate	2	1	1	100.00%
45345	NEW LEBANON	0	0	0	Can't Calculate	3	1	2	200.00%
45354	PHILLIPSBURG	0	0	0	Can't Calculate	0	5	-5	-100.00%
45356	PIQUA	0	2	-2	-100.00%	1	2	-1	-50.00%
45359	PLEASANT HILL	2	3	-1	-33.33%	0	0	0	Can't Calculate
45365	SIDNEY	2	0	2	Can't Calculate	2	6	-4	-66.67%
45367	Unknown	0	0	0	Can't Calculate	1	0	1	Can't Calculate
45371	TIPP CITY	1	1	0	0.00%	7	5	2	40.00%
45373	TROY	0	4	-4	-100.00%	6	7	-1	-14.29%
45377	VANDALIA	0	0	0	Can't Calculate	1	2	-1	-50.00%
45385	XENIA	9	0	9	Can't Calculate	4	0	4	Can't Calculate
45386	Unknown	0	4	-4	-100.00%	0	2	-2	-100.00%
45387	YELLOW SPRINGS	0	0	0	Can't Calculate	2	3	-1	-33.33%
45401	DAYTON	0	0	0	Can't Calculate	1	0	1	Can't Calculate
45402	DAYTON	0	0	0	Can't Calculate	2	2	0	0.00%
45403	Dayton	0	0	0	Can't Calculate	3	1	2	200.00%
45405	DAYTON	0	0	0	Can't Calculate	1	2	-1	-50.00%
45409	OAKWOOD	0	0	0	Can't Calculate	3	2	1	50.00%
45410	Dayton	0	0	0	Can't Calculate	0	2	-2	-100.00%
45414	DAYTON	0	0	0	Can't Calculate	3	3	0	0.00%
45415	Dayton	1	0	1	Can't Calculate	3	2	1	50.00%
45417	DAYTON	0	0	0	Can't Calculate	1	6	-5	-83.33%
45419	Dayton	0	0	0	Can't Calculate	10	4	6	150.00%



45420	DAYTON	0	4	-4	-100.00%	7	5	2	40.00%
45424	DAYTON	3	0	3	Can't Calculate	2	7	-5	-71.43%
45429	DAYTON	0	3	-3	-100.00%	16	6	10	166.67%
45430	Dayton	2	10	-8	-80.00%	3	1	2	200.00%
45431	Dayton	0	0	0	Can't Calculate	5	11	-6	-54.55%
45432	DAYTON	1	8	-7	-87.50%	5	5	0	0.00%
45434	Dayton	6	3	3	100.00%	5	3	2	66.67%
45440	Dayton	0	0	0	Can't Calculate	6	1	5	500.00%
45444	Unknown	0	0	0	Can't Calculate	1	3	-2	-66.67%
45445	Unknown	0	0	0	Can't Calculate	2	1	1	100.00%
45448	Unknown	4	0	4	Can't Calculate	0	0	0	Can't Calculate
45449	DAYTON	2	0	2	Can't Calculate	4	6	-2	-33.33%
45450	Unknown	1	0	1	Can't Calculate	1	0	1	Can't Calculate
45454	Unknown	0	0	0	Can't Calculate	5	18	-13	-72.22%
45455	Unknown	0	0	0	Can't Calculate	1	4	-3	-75.00%
45456	Unknown	0	0	0	Can't Calculate	6	2	4	200.00%
45458	Dayton	0	8	-8	-100.00%	5	5	0	0.00%
45459	DAYTON	0	0	0	Can't Calculate	10	8	2	25.00%
45488	Unknown	4	0	4	Can't Calculate	0	0	0	Can't Calculate
45503	Springfield	1	0	1	Can't Calculate	4	2	2	100.00%
45506	Springfield	0	0	0	Can't Calculate	1	0	1	Can't Calculate
45523	Unknown	0	0	0	Can't Calculate	1	0	1	Can't Calculate
45525	Unknown	0	0	0	Can't Calculate	0	1	-1	-100.00%
45544	Unknown	0	0	0	Can't Calculate	1	1	0	0.00%
45545	Unknown	0	0	0	Can't Calculate	1	1	0	0.00%
45555	Unknown	0	0	0	Can't Calculate	1	0	1	Can't Calculate
45558	Unknown	0	0	0	Can't Calculate	1	0	1	Can't Calculate
45565	Unknown	0	0	0	Can't Calculate	2	0	2	Can't Calculate
45588	Unknown	0	0	0	Can't Calculate	0	8	-8	-100.00%
45601	CHILLICOTHE	0	0	0	Can't Calculate	7	1	6	600.00%
45613	BEAVER	0	0	0	Can't Calculate	1	0	1	Can't Calculate
45614	BIDWELL	0	0	0	Can't Calculate	1	0	1	Can't Calculate
45619	CHESAPEAKE	0	3	-3	-100.00%	0	1	-1	-100.00%
45638	IRONTON	0	5	-5	-100.00%	1	0	1	Can't Calculate
45645	KITTS HILL	0	0	0	Can't Calculate	8	7	1	14.29%
45654	New Plymouth	0	0	0	Can't Calculate	7	2	5	250.00%

45656	OAK HILL	0	0	0	Can't Calculate	3	2	1	50.00%
45661	PIKETON	0	0	0	Can't Calculate	0	1	-1	-100.00%
45662	PORTSMOUTH	0	0	0	Can't Calculate	0	1	-1	-100.00%
45664	Unknown	0	0	0	Can't Calculate	3	0	3	Can't Calculate
45666	Unknown	0	0	0	Can't Calculate	0	3	-3	-100.00%
45669	PROCTORVILLE	0	0	0	Can't Calculate	0	3	-3	-100.00%
45684	STOUT	0	0	0	Can't Calculate	4	1	3	300.00%
45689	Unknown	0	0	0	Can't Calculate	1	0	1	Can't Calculate
45694	WHEELERSBURG	0	0	0	Can't Calculate	1	1	0	0.00%
45698	ZALESKI	0	0	0	Can't Calculate	2	35	-33	-94.29%
45701	ATHENS	1	0	1	Can't Calculate	3	3	0	0.00%
45750	MARIETTA	6	0	6	Can't Calculate	25	22	3	13.64%
45768	NEWPORT	0	0	0	Can't Calculate	0	1	-1	-100.00%
45789	Wingett Run	0	8	-8	-100.00%	1	0	1	Can't Calculate
45804	Lima	0	0	0	Can't Calculate	19	31	-12	-38.71%
45805	Lima	0	0	0	Can't Calculate	6	4	2	50.00%
45807	Lima	1	0	1	Can't Calculate	3	1	2	200.00%
45809	Gomer	0	0	0	Can't Calculate	1	2	-1	-50.00%
45810	ADA	1	6	-5	-83.33%	3	2	1	50.00%
45812	ALGER	0	0	0	Can't Calculate	3	4	-1	-25.00%
45813	ANTWERP	1	1	0	0.00%	1	4	-3	-75.00%
45815	Unknown	0	0	0	Can't Calculate	1	0	1	Can't Calculate
45816	Benton Ridge	0	0	0	Can't Calculate	4	3	1	33.33%
45817	BLUFFTON	0	0	0	Can't Calculate	2	9	-7	-77.78%
45818	Unknown	0	0	0	Can't Calculate	12	6	6	100.00%
45822	CELINA	0	0	0	Can't Calculate	4	5	-1	-20.00%
45830	COLUMBUS GROVE	0	0	0	Can't Calculate	1	2	-1	-50.00%
45831	CONTINENTAL	0	0	0	Can't Calculate	6	6	0	0.00%
45833	DELPHOS	0	0	0	Can't Calculate	0	1	-1	-100.00%
45835	DOLA	0	0	0	Can't Calculate	2	2	0	0.00%
45837	Unknown	0	0	0	Can't Calculate	0	1	-1	-100.00%
45838	Elgin	0	0	0	Can't Calculate	3	3	0	0.00%
45839	Unknown	0	0	0	Can't Calculate	1	2	-1	-50.00%
45840	FINDLAY	15	10	5	50.00%	19	44	-25	-56.82%
45843	FOREST	0	0	0	Can't Calculate	2	1	1	100.00%
45845	FORT LORAMIE	0	0	0	Can't Calculate	2	1	1	100.00%

45846	FORT RECOVERY	0	0	0	Can't Calculate	0	1	-1	-100.00%
45848	GLANDORF	0	0	0	Can't Calculate	0	1	-1	-100.00%
45854	Lafayette	0	0	0	Can't Calculate	1	3	-2	-66.67%
45855	LATTY	0	0	0	Can't Calculate	6	9	-3	-33.33%
45858	MC COMB	0	0	0	Can't Calculate	21	40	-19	-47.50%
45865	MINSTER	0	0	0	Can't Calculate	0	2	-2	-100.00%
45869	NEW BREMEN	0	0	0	Can't Calculate	2	2	0	0.00%
45875	OTTAWA	0	4	-4	-100.00%	3	2	1	50.00%
45880	PAYNE	0	0	0	Can't Calculate	0	1	-1	-100.00%
45884	SAINT JOHNS	0	0	0	Can't Calculate	7	1	6	600.00%
45885	SAINT MARYS	3	8	-5	-62.50%	56	97	-41	-42.27%
45888	UNIOPOLIS	0	0	0	Can't Calculate	2	2	0	0.00%
45889	VAN BUREN	0	0	0	Can't Calculate	1	1	0	0.00%
45891	VAN WERT	0	0	0	Can't Calculate	3	3	0	0.00%
45895	WAPAKONETA	0	0	0	Can't Calculate	2	1	1	100.00%
45946	Unknown	0	1	-1	-100.00%	1	0	1	Can't Calculate
46001	ALEXANDRIA	0	1	-1	-100.00%	0	1	-1	-100.00%
46011	ANDERSON	0	1	-1	-100.00%	1	0	1	Can't Calculate
46028	Unknown	0	0	0	Can't Calculate	0	1	-1	-100.00%
46030	ARCADIA	0	0	0	Can't Calculate	2	0	2	Can't Calculate
46032	CARMEL	0	1	-1	-100.00%	7	5	2	40.00%
46033	Carmel	0	1	-1	-100.00%	6	3	3	100.00%
46037	Fishers	0	2	-2	-100.00%	3	8	-5	-62.50%
46038	FISHERS	1	2	-1	-50.00%	11	2	9	450.00%
46040	FORTVILLE	0	0	0	Can't Calculate	1	1	0	0.00%
46041	FRANKFORT	0	1	-1	-100.00%	1	0	1	Can't Calculate
46052	LEBANON	0	0	0	Can't Calculate	2	0	2	Can't Calculate
46055	MCCORDSVILLE	0	4	-4	-100.00%	2	1	1	100.00%
46060	NOBLESVILLE	1	4	-3	-75.00%	10	2	8	400.00%
46062	Noblesville	33	14	19	135.71%	3	1	2	200.00%
46064	PENDLETON	0	0	0	Can't Calculate	1	1	0	0.00%
46072	TIPTON	0	0	0	Can't Calculate	2	0	2	Can't Calculate
46074	WESTFIELD	0	10	-10	-100.00%	1	4	-3	-75.00%
46075	WHITESTOWN	0	0	0	Can't Calculate	1	0	1	Can't Calculate
46077	ZIONSVILLE	0	0	0	Can't Calculate	8	2	6	300.00%
46111	BROOKLYN	5	0	5	Can't Calculate	1	0	1	Can't Calculate

46112	BROWNSBURG	1	1	0	0.00%	2	2	0	0.00%
46113	CAMBY	0	0	0	Can't Calculate	0	2	-2	-100.00%
46121	COATESVILLE	4	5	-1	-20.00%	0	0	0	Can't Calculate
46122	DANVILLE	0	0	0	Can't Calculate	2	2	0	0.00%
46123	Avon	3	0	3	Can't Calculate	6	8	-2	-25.00%
46131	FRANKLIN	7	0	7	Can't Calculate	5	0	5	Can't Calculate
46135	GREENCASTLE	0	0	0	Can't Calculate	1	0	1	Can't Calculate
46140	GREENFIELD	14	10	4	40.00%	4	1	3	300.00%
46142	GREENWOOD	0	0	0	Can't Calculate	1	2	-1	-50.00%
46143	Greenwood	2	2	0	0.00%	3	6	-3	-50.00%
46151	MARTINSVILLE	0	0	0	Can't Calculate	1	4	-3	-75.00%
46164	NINEVEH	8	0	8	Can't Calculate	1	1	0	0.00%
46166	PARAGON	7	0	7	Can't Calculate	0	0	0	Can't Calculate
46167	PITTSBORO	0	0	0	Can't Calculate	0	1	-1	-100.00%
46168	PLAINFIELD	15	3	12	400.00%	6	5	1	20.00%
46169	Unknown	0	0	0	Can't Calculate	1	0	1	Can't Calculate
46173	RUSHVILLE	0	0	0	Can't Calculate	0	1	-1	-100.00%
46184	WHITELAND	0	9	-9	-100.00%	3	0	3	Can't Calculate
46201	INDIANAPOLIS	0	0	0	Can't Calculate	0	2	-2	-100.00%
46202	Indianapolis	0	0	0	Can't Calculate	1	3	-2	-66.67%
46203	INDIANAPOLIS	0	0	0	Can't Calculate	2	2	0	0.00%
46204	INDIANAPOLIS	0	0	0	Can't Calculate	0	1	-1	-100.00%
46205	Indianapolis	0	0	0	Can't Calculate	5	2	3	150.00%
46208	INDIANAPOLIS	0	0	0	Can't Calculate	2	2	0	0.00%
46217	Indianapolis	3	0	3	Can't Calculate	3	4	-1	-25.00%
46219	INDIANAPOLIS	0	0	0	Can't Calculate	1	3	-2	-66.67%
46220	INDIANAPOLIS	10	0	10	Can't Calculate	3	8	-5	-62.50%
46221	Indianapolis	5	0	5	Can't Calculate	2	0	2	Can't Calculate
46222	INDIANAPOLIS	0	2	-2	-100.00%	1	0	1	Can't Calculate
46226	INDIANAPOLIS	0	0	0	Can't Calculate	3	5	-2	-40.00%
46227	INDIANAPOLIS	3	0	3	Can't Calculate	0	4	-4	-100.00%
46228	Indianapolis	0	0	0	Can't Calculate	2	4	-2	-50.00%
46229	INDIANAPOLIS	0	0	0	Can't Calculate	4	2	2	100.00%
46234	INDIANAPOLIS	0	0	0	Can't Calculate	3	1	2	200.00%
46236	INDIANAPOLIS	4	4	0	0.00%	2	5	-3	-60.00%
46237	Indianapolis	0	0	0	Can't Calculate	2	5	-3	-60.00%

46239	INDIANAPOLIS	2	0	2	Can't Calculate	5	3	2	66.67%
46240	INDIANAPOLIS	0	0	0	Can't Calculate	1	2	-1	-50.00%
46254	INDIANAPOLIS	0	0	0	Can't Calculate	2	3	-1	-33.33%
46256	INDIANAPOLIS	0	0	0	Can't Calculate	0	1	-1	-100.00%
46259	Indianapolis	0	0	0	Can't Calculate	1	1	0	0.00%
46260	Indianapolis	0	0	0	Can't Calculate	3	3	0	0.00%
46268	Indianapolis	2	0	2	Can't Calculate	0	1	-1	-100.00%
46278	Indianapolis	0	0	0	Can't Calculate	2	1	1	100.00%
46304	CHESTERTON	1	0	1	Can't Calculate	2	7	-5	-71.43%
46307	CROWN POINT	0	0	0	Can't Calculate	5	5	0	0.00%
46311	DYER	2	0	2	Can't Calculate	3	2	1	50.00%
46312	EAST CHICAGO	0	0	0	Can't Calculate	1	1	0	0.00%
46313	Unknown	0	0	0	Can't Calculate	0	2	-2	-100.00%
46321	MUNSTER	1	0	1	Can't Calculate	3	6	-3	-50.00%
46322	HIGHLAND	0	0	0	Can't Calculate	4	2	2	100.00%
46326	Unknown	0	0	0	Can't Calculate	0	1	-1	-100.00%
46342	HOBART	0	0	0	Can't Calculate	1	0	1	Can't Calculate
46356	LOWELL	0	0	0	Can't Calculate	1	5	-4	-80.00%
46360	MICHIGAN CITY	0	9	-9	-100.00%	4	2	2	100.00%
46365	MILL CREEK	0	0	0	Can't Calculate	0	1	-1	-100.00%
46368	PORTAGE	0	0	0	Can't Calculate	0	2	-2	-100.00%
46373	SAINT JOHN	0	3	-3	-100.00%	2	0	2	Can't Calculate
46375	SCHERERVILLE	0	5	-5	-100.00%	1	2	-1	-50.00%
46383	VALPARAISO	0	0	0	Can't Calculate	2	3	-1	-33.33%
46385	VALPARAISO	3	0	3	Can't Calculate	7	6	1	16.67%
46410	MERRILLVILLE	0	0	0	Can't Calculate	2	4	-2	-50.00%
46456	Unknown	0	0	0	Can't Calculate	1	0	1	Can't Calculate
46504	BOURBON	0	0	0	Can't Calculate	1	0	1	Can't Calculate
46507	BRISTOL	0	0	0	Can't Calculate	0	1	-1	-100.00%
46514	Elkhart	6	2	4	200.00%	6	5	1	20.00%
46516	ELKHART	3	5	-2	-40.00%	3	1	2	200.00%
46517	Elkhart	2	21	-19	-90.48%	1	3	-2	-66.67%
46526	GOSHEN	0	0	0	Can't Calculate	9	3	6	200.00%
46528	Goshen	0	0	0	Can't Calculate	3	3	0	0.00%
46530	GRANGER	3	0	3	Can't Calculate	8	5	3	60.00%
46534	KNOX	0	0	0	Can't Calculate	0	1	-1	-100.00%

46537	LAPAZ	0	0	0	Can't Calculate	1	0	1	Can't Calculate
46540	Middlebury	1	0	1	Can't Calculate	4	1	3	300.00%
46545	Mishawaka	3	3	0	0.00%	6	11	-5	-45.45%
46550	NAPPANEE	0	0	0	Can't Calculate	3	1	2	200.00%
46561	OSCEOLA	0	0	0	Can't Calculate	3	1	2	200.00%
46563	PLYMOUTH	0	0	0	Can't Calculate	0	2	-2	-100.00%
46565	SHIPSHEWANA	0	0	0	Can't Calculate	0	1	-1	-100.00%
46567	SYRACUSE	0	0	0	Can't Calculate	1	1	0	0.00%
46571	TOPEKA	10	0	10	Can't Calculate	0	0	0	Can't Calculate
46580	WARSAW	0	0	0	Can't Calculate	9	0	9	Can't Calculate
46582	Warsaw	0	0	0	Can't Calculate	4	2	2	100.00%
46590	WINONA LAKE	1	7	-6	-85.71%	1	1	0	0.00%
46613	South Bend	0	0	0	Can't Calculate	1	0	1	Can't Calculate
46614	SOUTH BEND	0	0	0	Can't Calculate	0	1	-1	-100.00%
46615	SOUTH BEND	0	0	0	Can't Calculate	2	3	-1	-33.33%
46616	South Bend	0	0	0	Can't Calculate	1	0	1	Can't Calculate
46617	South Bend	0	0	0	Can't Calculate	1	1	0	0.00%
46637	South Bend	0	0	0	Can't Calculate	2	2	0	0.00%
46694	Unknown	0	5	-5	-100.00%	0	0	0	Can't Calculate
46701	ALBION	1	0	1	Can't Calculate	0	0	0	Can't Calculate
46703	ANGOLA	1	2	-1	-50.00%	8	8	0	0.00%
46706	AUBURN	0	0	0	Can't Calculate	1	7	-6	-85.71%
46725	COLUMBIA CITY	0	0	0	Can't Calculate	8	0	8	Can't Calculate
46733	DECATUR	0	0	0	Can't Calculate	5	3	2	66.67%
46738	GARRETT	0	0	0	Can't Calculate	2	3	-1	-33.33%
46746	HOWE	0	0	0	Can't Calculate	0	1	-1	-100.00%
46747	HUDSON	2	3	-1	-33.33%	1	1	0	0.00%
46750	HUNTINGTON	0	0	0	Can't Calculate	6	6	0	0.00%
46755	KENDALLVILLE	4	6	-2	-33.33%	2	1	1	100.00%
46767	LIGONIER	4	0	4	Can't Calculate	0	2	-2	-100.00%
46770	MARKLE	1	1	0	0.00%	0	0	0	Can't Calculate
46774	NEW HAVEN	0	0	0	Can't Calculate	2	0	2	Can't Calculate
46787	SOUTH WHITLEY	0	0	0	Can't Calculate	0	1	-1	-100.00%
46788	Spencerville	3	0	3	Can't Calculate	0	1	-1	-100.00%
46798	YODER	0	0	0	Can't Calculate	0	1	-1	-100.00%
46801	Unknown	0	1	-1	-100.00%	0	0	0	Can't Calculate

46802	FORT WAYNE	0	0	0	Can't Calculate	1	2	-1	-50.00%
46803	Fort Wayne	1	0	1	Can't Calculate	0	0	0	Can't Calculate
46804	Fort Wayne	0	0	0	Can't Calculate	5	8	-3	-37.50%
46805	FORT WAYNE	2	0	2	Can't Calculate	10	4	6	150.00%
46806	FORT WAYNE	0	0	0	Can't Calculate	1	3	-2	-66.67%
46807	Fort Wayne	0	0	0	Can't Calculate	5	3	2	66.67%
46809	FORT WAYNE	0	0	0	Can't Calculate	1	1	0	0.00%
46811	Unknown	0	0	0	Can't Calculate	1	0	1	Can't Calculate
46814	Fort Wayne	0	0	0	Can't Calculate	2	1	1	100.00%
46815	FORT WAYNE	0	0	0	Can't Calculate	7	6	1	16.67%
46816	Fort Wayne	0	0	0	Can't Calculate	1	4	-3	-75.00%
46818	Fort Wayne	0	0	0	Can't Calculate	1	1	0	0.00%
46825	FORT WAYNE	6	1	5	500.00%	8	6	2	33.33%
46835	Fort Wayne	4	0	4	Can't Calculate	10	4	6	150.00%
46843	Unknown	0	0	0	Can't Calculate	0	1	-1	-100.00%
46845	Fort Wayne	0	0	0	Can't Calculate	11	8	3	37.50%
46846	Unknown	1	0	1	Can't Calculate	0	0	0	Can't Calculate
46901	KOKOMO	0	0	0	Can't Calculate	5	3	2	66.67%
46902	KOKOMO	0	0	0	Can't Calculate	5	4	1	25.00%
46919	CONVERSE	0	0	0	Can't Calculate	2	4	-2	-50.00%
46932	GALVESTON	0	0	0	Can't Calculate	1	0	1	Can't Calculate
46936	GREENTOWN	0	0	0	Can't Calculate	1	1	0	0.00%
46953	Marion	0	0	0	Can't Calculate	1	0	1	Can't Calculate
46970	PERU	3	0	3	Can't Calculate	3	3	0	0.00%
46979	RUSSIAVILLE	0	1	-1	-100.00%	1	2	-1	-50.00%
47025	LAWRENCEBURG	0	2	-2	-100.00%	3	2	1	50.00%
47060	West Harrison	0	4	-4	-100.00%	0	0	0	Can't Calculate
47067	Unknown	2	0	2	Can't Calculate	0	0	0	Can't Calculate
47068	Unknown	0	2	-2	-100.00%	0	0	0	Can't Calculate
47072	Unknown	0	0	0	Can't Calculate	0	3	-3	-100.00%
47085	Unknown	0	0	0	Can't Calculate	1	0	1	Can't Calculate
47092	Unknown	0	0	0	Can't Calculate	0	1	-1	-100.00%
47097	Unknown	0	1	-1	-100.00%	0	0	0	Can't Calculate
47111	CHARLESTOWN	0	0	0	Can't Calculate	9	2	7	350.00%
47119	FLOYDS KNOBS	0	1	-1	-100.00%	5	3	2	66.67%
47122	Greenville	5	0	5	Can't Calculate	0	0	0	Can't Calculate

47130	JEFFERSONVILLE	0	3	-3	-100.00%	0	4	-4	-100.00%
47138	LEXINGTON	4	0	4	Can't Calculate	0	0	0	Can't Calculate
47146	MOUNT SAINT FRANCIS	10	0	10	Can't Calculate	0	1	-1	-100.00%
47150	NEW ALBANY	0	1	-1	-100.00%	2	0	2	Can't Calculate
47165	PEKIN	0	0	0	Can't Calculate	1	1	0	0.00%
47169	Unknown	0	5	-5	-100.00%	0	0	0	Can't Calculate
47172	SELLERSBURG	0	0	0	Can't Calculate	0	2	-2	-100.00%
47174	Unknown	0	0	0	Can't Calculate	0	4	-4	-100.00%
47178	Unknown	5	0	5	Can't Calculate	2	0	2	Can't Calculate
47183	Unknown	1	6	-5	-83.33%	0	0	0	Can't Calculate
47185	Unknown	0	0	0	Can't Calculate	1	4	-3	-75.00%
47188	Unknown	0	2	-2	-100.00%	0	1	-1	-100.00%
47201	COLUMBUS	0	0	0	Can't Calculate	5	8	-3	-37.50%
47203	Columbus	0	0	0	Can't Calculate	2	7	-5	-71.43%
47236	Unknown	0	0	0	Can't Calculate	2	0	2	Can't Calculate
47250	MADISON	0	0	0	Can't Calculate	1	0	1	Can't Calculate
47302	MUNCIE	0	0	0	Can't Calculate	0	1	-1	-100.00%
47304	Muncie	0	0	0	Can't Calculate	0	1	-1	-100.00%
47306	Muncie	1	0	1	Can't Calculate	1	0	1	Can't Calculate
47307	Unknown	24	0	24	Can't Calculate	0	1	-1	-100.00%
47314	Unknown	0	0	0	Can't Calculate	1	0	1	Can't Calculate
47315	Unknown	0	0	0	Can't Calculate	5	0	5	Can't Calculate
47316	Unknown	10	36	-26	-72.22%	4	1	3	300.00%
47317	Unknown	1	4	-3	-75.00%	2	0	2	Can't Calculate
47333	Unknown	1	0	1	Can't Calculate	0	0	0	Can't Calculate
47334	DALEVILLE	0	1	-1	-100.00%	0	1	-1	-100.00%
47353	Liberty	8	0	8	Can't Calculate	2	0	2	Can't Calculate
47359	MONTPELIER	0	0	0	Can't Calculate	1	0	1	Can't Calculate
47362	NEW CASTLE	0	0	0	Can't Calculate	0	1	-1	-100.00%
47373	REDKEY	7	0	7	Can't Calculate	2	0	2	Can't Calculate
47374	RICHMOND	0	0	0	Can't Calculate	2	2	0	0.00%
47401	BLOOMINGTON	0	0	0	Can't Calculate	2	5	-3	-60.00%
47421	BEDFORD	0	2	-2	-100.00%	1	1	0	0.00%
47444	Unknown	0	0	0	Can't Calculate	1	0	1	Can't Calculate
47501	WASHINGTON	0	0	0	Can't Calculate	2	0	2	Can't Calculate
47524	Decker	1	0	1	Can't Calculate	1	0	1	Can't Calculate



47630	NEWBURGH	0	0	0	Can't Calculate	1	0	1	Can't Calculate
47643	Unknown	0	0	0	Can't Calculate	0	2	-2	-100.00%
47655	Unknown	0	0	0	Can't Calculate	0	1	-1	-100.00%
47714	EVANSVILLE	0	0	0	Can't Calculate	0	1	-1	-100.00%
47725	Evansville	0	10	-10	-100.00%	0	2	-2	-100.00%
47801	Unknown	0	0	0	Can't Calculate	4	1	3	300.00%
47802	TERRE HAUTE	1	0	1	Can't Calculate	4	5	-1	-20.00%
47803	TERRE HAUTE	0	0	0	Can't Calculate	10	6	4	66.67%
47804	Terre Haute	1	1	0	0.00%	123	124	-1	-0.81%
47805	TERRE HAUTE	0	0	0	Can't Calculate	2	2	0	0.00%
47806	Unknown	0	0	0	Can't Calculate	2	3	-1	-33.33%
47807	TERRE HAUTE	0	0	0	Can't Calculate	0	1	-1	-100.00%
47808	Unknown	0	0	0	Can't Calculate	7	5	2	40.00%
47809	Terre Haute	0	0	0	Can't Calculate	5	1	4	400.00%
47810	Unknown	0	0	0	Can't Calculate	8	5	3	60.00%
47811	Unknown	0	0	0	Can't Calculate	21	25	-4	-16.00%
47813	Unknown	0	0	0	Can't Calculate	4	3	1	33.33%
47814	Unknown	0	0	0	Can't Calculate	4	2	2	100.00%
47815	Unknown	0	0	0	Can't Calculate	1	7	-6	-85.71%
47816	Unknown	4	9	-5	-55.56%	8	8	0	0.00%
47817	Unknown	3	0	3	Can't Calculate	6	9	-3	-33.33%
47818	Unknown	0	0	0	Can't Calculate	9	14	-5	-35.71%
47819	Unknown	0	0	0	Can't Calculate	5	4	1	25.00%
47820	Unknown	0	0	0	Can't Calculate	2	1	1	100.00%
47822	Unknown	0	0	0	Can't Calculate	2	2	0	0.00%
47823	Unknown	0	0	0	Can't Calculate	1	6	-5	-83.33%
47830	Unknown	0	0	0	Can't Calculate	9	7	2	28.57%
47831	BLANFORD	2	0	2	Can't Calculate	34	22	12	54.55%
47832	BLOOMINGDALE	3	0	3	Can't Calculate	3	4	-1	-25.00%
47833	BOWLING GREEN	0	0	0	Can't Calculate	3	2	1	50.00%
47835	Unknown	0	0	0	Can't Calculate	6	1	5	500.00%
47837	CARBON	0	0	0	Can't Calculate	5	2	3	150.00%
47838	CARLISLE	0	0	0	Can't Calculate	9	3	6	200.00%
47839	Unknown	0	0	0	Can't Calculate	1	2	-1	-50.00%
47845	COALMONT	0	0	0	Can't Calculate	4	5	-1	-20.00%
47848	DUGGER	1	0	1	Can't Calculate	2	4	-2	-50.00%

47850	FARMERSBURG	0	0	0	Can't Calculate	0	2	-2	-100.00%
47854	HILLSDALE	0	0	0	Can't Calculate	1	6	-5	-83.33%
47855	HYMERA	0	0	0	Can't Calculate	0	2	-2	-100.00%
47856	Unknown	0	0	0	Can't Calculate	0	1	-1	-100.00%
47863	NEW GOSHEN	0	0	0	Can't Calculate	1	0	1	Can't Calculate
47878	SEELYVILLE	0	0	0	Can't Calculate	1	4	-3	-75.00%
47882	SULLIVAN	1	3	-2	-66.67%	0	1	-1	-100.00%
47883	Unknown	0	0	0	Can't Calculate	1	1	0	0.00%
47884	UNIVERSAL	0	0	0	Can't Calculate	1	7	-6	-85.71%
47885	West Terre Haute	0	0	0	Can't Calculate	0	2	-2	-100.00%
47890	Unknown	0	0	0	Can't Calculate	0	1	-1	-100.00%
47897	Unknown	0	1	-1	-100.00%	0	1	-1	-100.00%
47905	LAFAYETTE	0	0	0	Can't Calculate	3	6	-3	-50.00%
47906	WEST LAFAYETTE	0	4	-4	-100.00%	2	1	1	100.00%
47909	Lafayette	0	0	0	Can't Calculate	2	4	-2	-50.00%
47923	BROOKSTON	0	0	0	Can't Calculate	2	0	2	Can't Calculate
47933	CRAWFORDSVILLE	0	0	0	Can't Calculate	1	0	1	Can't Calculate
47971	OXFORD	0	1	-1	-100.00%	0	0	0	Can't Calculate
47978	RENSELAER	0	2	-2	-100.00%	0	0	0	Can't Calculate
48000	Unknown	33	114	-81	-71.05%	13	18	-5	-27.78%
48001	ALGONAC	364	281	83	29.54%	263	201	62	30.85%
48002	ALLENTON	132	133	-1	-0.75%	147	141	6	4.26%
48003	ALMONT	876	761	115	15.11%	329	296	33	11.15%
48004	ANCHORVILLE	79	39	40	102.56%	81	45	36	80.00%
48005	ARMADA	1460	2412	-952	-39.47%	333	297	36	12.12%
48006	AVOCA	49	17	32	188.24%	137	91	46	50.55%
48007	Unknown	11	30	-19	-63.33%	19	13	6	46.15%
48008	Unknown	50	3	47	1566.67%	30	20	10	50.00%
48009	Birmingham	1150	1109	41	3.70%	625	626	-1	-0.16%
48010	Unknown	11	15	-4	-26.67%	32	25	7	28.00%
48011	Unknown	34	11	23	209.09%	30	22	8	36.36%
48012	BIRMINGHAM	136	77	59	76.62%	107	74	33	44.59%
48013	Unknown	31	3	28	933.33%	41	39	2	5.13%
48014	CAPAC	206	135	71	52.59%	237	253	-16	-6.32%
48015	CENTER LINE	1309	1481	-172	-11.61%	508	390	118	30.26%
48016	Unknown	22	18	4	22.22%	23	37	-14	-37.84%

48017	CLAWSON	1032	1221	-189	-15.48%	490	556	-66	-11.87%
48018	Unknown	12	11	1	9.09%	22	27	-5	-18.52%
48019	Unknown	17	12	5	41.67%	21	18	3	16.67%
48020	Unknown	0	2	-2	-100.00%	28	23	5	21.74%
48021	EASTPOINTE	3342	3669	-327	-8.91%	1166	943	223	23.65%
48022	EMMETT	163	22	141	640.91%	319	94	225	239.36%
48023	FAIR HAVEN	156	159	-3	-1.89%	244	205	39	19.02%
48024	Unknown	38	30	8	26.67%	90	99	-9	-9.09%
48025	FRANKLIN	850	894	-44	-4.92%	623	546	77	14.10%
48026	FRASER	5366	4343	1023	23.56%	1077	679	398	58.62%
48027	GOODELLS	47	21	26	123.81%	79	90	-11	-12.22%
48028	HARSENS ISLAND	13	34	-21	-61.76%	28	50	-22	-44.00%
48029	Unknown	40	50	-10	-20.00%	21	33	-12	-36.36%
48030	HAZEL PARK	1016	1109	-93	-8.39%	693	674	19	2.82%
48031	Unknown	196	13	183	1407.69%	116	90	26	28.89%
48032	JEDDO	123	167	-44	-26.35%	262	94	168	178.72%
48033	Southfield	388	411	-23	-5.60%	967	412	555	134.71%
48034	Southfield	496	509	-13	-2.55%	464	394	70	17.77%
48035	Clinton Township	17811	15759	2052	13.02%	2467	1508	959	63.59%
48036	Clinton Township	10990	10859	131	1.21%	2283	1605	678	42.24%
48037	SOUTHFIELD	214	204	10	4.90%	113	70	43	61.43%
48038	CLINTON TOWNSHIP	12869	12216	653	5.35%	2932	2699	233	8.63%
48039	MARINE CITY	333	153	180	117.65%	204	161	43	26.71%
48040	MARYSVILLE	82	57	25	43.86%	156	143	13	9.09%
48041	MEMPHIS	160	180	-20	-11.11%	280	251	29	11.55%
48042	Macomb	15802	16760	-958	-5.72%	3695	3682	13	0.35%
48043	Mount Clemens	6789	6502	287	4.41%	776	780	-4	-0.51%
48044	MACOMB	18077	19424	-1347	-6.93%	6786	7683	-897	-11.68%
48045	SELFREDGE ANGB	90264	84085	6179	7.35%	54004	67330	-13326	-19.79%
48046	MOUNT CLEMENS	195	417	-222	-53.24%	112	124	-12	-9.68%
48047	NEW BALTIMORE	7256	9528	-2272	-23.85%	2055	3336	-1281	-38.40%
48048	NEW HAVEN	1426	1554	-128	-8.24%	1438	730	708	96.99%
48049	NORTH STREET	42	49	-7	-14.29%	114	101	13	12.87%
48050	New Haven	254	187	67	35.83%	69	62	7	11.29%
48051	New Baltimore	4387	3993	394	9.87%	1217	984	233	23.68%
48052	Unknown	10	2	8	400.00%	123	20	103	515.00%

48053	Unknown	22	24	-2	-8.33%	14	10	4	40.00%
48054	CHINA	172	165	7	4.24%	497	292	205	70.21%
48055	Unknown	82	56	26	46.43%	118	105	13	12.38%
48056	Unknown	37	78	-41	-52.56%	55	67	-12	-17.91%
48057	Unknown	0	0	0	Can't Calculate	16	10	6	60.00%
48058	Unknown	19	3	16	533.33%	7	15	-8	-53.33%
48059	FORT GRATIOT	86	109	-23	-21.10%	178	125	53	42.40%
48060	Port Huron	135	108	27	25.00%	247	232	15	6.47%
48061	PORT HURON	12	20	-8	-40.00%	42	25	17	68.00%
48062	RICHMOND	804	649	155	23.88%	329	361	-32	-8.86%
48063	Columbus	310	127	183	144.09%	211	120	91	75.83%
48064	Casco	204	138	66	47.83%	142	146	-4	-2.74%
48065	ROMEO	5531	5319	212	3.99%	916	943	-27	-2.86%
48066	ROSEVILLE	11476	11283	193	1.71%	3683	2928	755	25.79%
48067	Royal Oak	2204	2427	-223	-9.19%	1439	1386	53	3.82%
48068	ROYAL OAK	31	60	-29	-48.33%	24	21	3	14.29%
48069	Pleasant Ridge	163	258	-95	-36.82%	144	98	46	46.94%
48070	HUNTINGTON WOODS	469	424	45	10.61%	219	217	2	0.92%
48071	MADISON HEIGHTS	3244	3142	102	3.25%	1196	1239	-43	-3.47%
48072	BERKLEY	1251	1285	-34	-2.65%	740	657	83	12.63%
48073	Royal Oak	2882	2762	120	4.34%	1512	1428	84	5.88%
48074	SMITHS CREEK	87	61	26	42.62%	181	128	53	41.41%
48075	Southfield	566	440	126	28.64%	868	626	242	38.66%
48076	LATHRUP VILLAGE	734	665	69	10.38%	727	735	-8	-1.09%
48077	Unknown	15	9	6	66.67%	60	30	30	100.00%
48078	Unknown	9	6	3	50.00%	52	34	18	52.94%
48079	SAINT CLAIR	145	213	-68	-31.92%	272	221	51	23.08%
48080	SAINT CLAIR SHORES	5224	5077	147	2.90%	1382	1333	49	3.68%
48081	Saint Clair Shores	5759	6445	-686	-10.64%	931	728	203	27.88%
48082	Saint Clair Shores	5755	5353	402	7.51%	661	613	48	7.83%
48083	TROY	3646	3320	326	9.82%	1290	1302	-12	-0.92%
48084	Troy	1938	2567	-629	-24.50%	1138	2801	-1663	-59.37%
48085	Troy	5144	5221	-77	-1.47%	1539	1451	88	6.06%
48086	Unknown	14	31	-17	-54.84%	32	34	-2	-5.88%
48087	Unknown	19	70	-51	-72.86%	52	32	20	62.50%
48088	Warren	4063	3983	80	2.01%	2760	2215	545	24.60%

48089	Warren	3061	2739	322	11.76%	1700	1849	-149	-8.06%
48090	WARREN	59	347	-288	-83.00%	15	33	-18	-54.55%
48091	Warren	2346	3103	-757	-24.40%	1373	1264	109	8.62%
48092	Warren	2789	2943	-154	-5.23%	1413	1464	-51	-3.48%
48093	Warren	4108	4319	-211	-4.89%	1123	1239	-116	-9.36%
48094	WASHINGTON	34325	35607	-1282	-3.60%	3891	2508	1383	55.14%
48095	Washington	5443	4621	822	17.79%	910	577	333	57.71%
48096	Ray	1800	1842	-42	-2.28%	276	327	-51	-15.60%
48097	YALE	186	414	-228	-55.07%	66	92	-26	-28.26%
48098	Troy	2070	2333	-263	-11.27%	1101	948	153	16.14%
48099	TROY	75	322	-247	-76.71%	76	43	33	76.74%
48100	Unknown	0	0	0	Can't Calculate	13	17	-4	-23.53%
48101	ALLEN PARK	3206	3427	-221	-6.45%	1119	1095	24	2.19%
48102	Unknown	41	22	19	86.36%	54	64	-10	-15.63%
48103	ANN ARBOR	10216	12226	-2010	-16.44%	2740	1121	1619	144.42%
48104	ANN ARBOR	2139	2681	-542	-20.22%	982	582	400	68.73%
48105	ANN ARBOR	6400	5348	1052	19.67%	1724	1034	690	66.73%
48106	Unknown	93	111	-18	-16.22%	49	49	0	0.00%
48107	Unknown	48	55	-7	-12.73%	46	52	-6	-11.54%
48108	Ann Arbor	2011	1466	545	37.18%	1259	553	706	127.67%
48109	Ann Arbor	24	29	-5	-17.24%	33	33	0	0.00%
48110	Unknown	3	3	0	0.00%	25	29	-4	-13.79%
48111	BELLEVILLE	35356	40452	-5096	-12.60%	13991	12511	1480	11.83%
48112	Unknown	98	224	-126	-56.25%	112	88	24	27.27%
48113	Unknown	90	68	22	32.35%	38	32	6	18.75%
48114	Brighton	54531	34728	19803	57.02%	2600	4030	-1430	-35.48%
48115	Unknown	147	943	-796	-84.41%	83	103	-20	-19.42%
48116	BRIGHTON	27760	26665	1095	4.11%	3241	1988	1253	63.03%
48117	CARLETON	2156	1792	364	20.31%	391	422	-31	-7.35%
48118	CHELSEA	3217	3093	124	4.01%	605	201	404	201.00%
48119	Unknown	14	0	14	Can't Calculate	24	15	9	60.00%
48120	DEARBORN	286	396	-110	-27.78%	363	351	12	3.42%
48121	Unknown	133	44	89	202.27%	77	99	-22	-22.22%
48122	MELVINDALE	344	433	-89	-20.55%	470	449	21	4.68%
48123	Unknown	251	404	-153	-37.87%	287	159	128	80.50%
48124	DEARBORN	2236	2418	-182	-7.53%	1341	1188	153	12.88%

48125	Dearborn Heights	1439	1290	149	11.55%	1308	913	395	43.26%
48126	Dearborn	1451	1422	29	2.04%	1912	1884	28	1.49%
48127	DEARBORN HEIGHTS	1301	1285	16	1.25%	1590	1389	201	14.47%
48128	Dearborn	467	499	-32	-6.41%	431	393	38	9.67%
48129	Unknown	11	6	5	83.33%	79	45	34	75.56%
48130	DEXTER	21345	19868	1477	7.43%	1226	512	714	139.45%
48131	DUNDEE	133	49	84	171.43%	117	150	-33	-22.00%
48132	Unknown	57	2	55	2750.00%	36	58	-22	-37.93%
48133	ERIE	40	16	24	150.00%	73	91	-18	-19.78%
48134	FLAT ROCK	14018	13098	920	7.02%	2378	1280	1098	85.78%
48135	GARDEN CITY	1674	1769	-95	-5.37%	1176	920	256	27.83%
48136	Garden City	95	133	-38	-28.57%	80	125	-45	-36.00%
48137	GREGORY	1011	1177	-166	-14.10%	204	126	78	61.90%
48138	GROSSE ILE	1690	1338	352	26.31%	379	290	89	30.69%
48139	HAMBURG	80	71	9	12.68%	30	23	7	30.43%
48140	IDA	72	21	51	242.86%	117	57	60	105.26%
48141	INKSTER	595	594	1	0.17%	839	709	130	18.34%
48142	Unknown	13	0	13	Can't Calculate	24	19	5	26.32%
48143	LAKELAND	150	131	19	14.50%	24	36	-12	-33.33%
48144	LAMBERTVILLE	147	109	38	34.86%	98	113	-15	-13.27%
48145	LA SALLE	58	48	10	20.83%	130	108	22	20.37%
48146	LINCOLN PARK	2434	2177	257	11.81%	1478	1322	156	11.80%
48147	Unknown	8	4	4	100.00%	41	45	-4	-8.89%
48148	Unknown	67	17	50	294.12%	57	63	-6	-9.52%
48149	Unknown	2	3	-1	-33.33%	6	16	-10	-62.50%
48150	LIVONIA	1786	1794	-8	-0.45%	1123	982	141	14.36%
48151	Unknown	66	31	35	112.90%	40	35	5	14.29%
48152	LIVONIA	2295	2660	-365	-13.72%	1411	1251	160	12.79%
48153	Unknown	64	74	-10	-13.51%	47	33	14	42.42%
48154	Livonia	3099	3024	75	2.48%	1667	1873	-206	-11.00%
48155	Unknown	6	7	-1	-14.29%	66	134	-68	-50.75%
48156	Unknown	28	17	11	64.71%	66	161	-95	-59.01%
48157	LUNA PIER	105	4	101	2525.00%	86	257	-171	-66.54%
48158	MANCHESTER	517	204	313	153.43%	153	103	50	48.54%
48159	MAYBEE	85	32	53	165.63%	62	57	5	8.77%
48160	MILAN	435	668	-233	-34.88%	356	244	112	45.90%

48161	MONROE	644	401	243	60.60%	460	351	109	31.05%
48162	Monroe	1204	1232	-28	-2.27%	610	575	35	6.09%
48163	Unknown	30	47	-17	-36.17%	28	36	-8	-22.22%
48164	NEW BOSTON	33448	31993	1455	4.55%	1235	1858	-623	-33.53%
48165	NEW HUDSON	17158	17125	33	0.19%	1750	2306	-556	-24.11%
48166	NEWPORT	1503	1038	465	44.80%	531	516	15	2.91%
48167	NORTHVILLE	3566	4066	-500	-12.30%	1216	1060	156	14.72%
48168	NORTHVILLE	3532	3241	291	8.98%	1056	942	114	12.10%
48169	PINCKNEY	10269	10525	-256	-2.43%	1317	595	722	121.34%
48170	PLYMOUTH	3314	3664	-350	-9.55%	1421	1339	82	6.12%
48171	Unknown	24	15	9	60.00%	30	31	-1	-3.23%
48172	Unknown	43	46	-3	-6.52%	74	61	13	21.31%
48173	ROCKWOOD	18956	19633	-677	-3.45%	4313	1942	2371	122.09%
48174	ROMULUS	9616	9169	447	4.88%	2950	2365	585	24.74%
48175	Unknown	587	205	382	186.34%	357	410	-53	-12.93%
48176	SALINE	1487	1559	-72	-4.62%	702	494	208	42.11%
48177	SAMARIA	82	107	-25	-23.36%	37	70	-33	-47.14%
48178	SOUTH LYON	34639	35414	-775	-2.19%	3342	3652	-310	-8.49%
48179	SOUTH ROCKWOOD	1129	895	234	26.15%	135	193	-58	-30.05%
48180	TAYLOR	7924	6488	1436	22.13%	3234	2717	517	19.03%
48181	Unknown	21	13	8	61.54%	64	102	-38	-37.25%
48182	TEMPERANCE	233	115	118	102.61%	259	259	0	0.00%
48183	TRENTON	20965	23097	-2132	-9.23%	4181	5109	-928	-18.16%
48184	WAYNE	1781	1976	-195	-9.87%	1009	1008	1	0.10%
48185	WESTLAND	2316	2141	175	8.17%	2003	1729	274	15.85%
48186	Westland	2393	2079	314	15.10%	1328	1222	106	8.67%
48187	CANTON	3918	3826	92	2.40%	2796	3065	-269	-8.78%
48188	Canton	3744	3934	-190	-4.83%	2212	2120	92	4.34%
48189	WHITMORE LAKE	5336	4424	912	20.61%	1052	606	446	73.60%
48190	WHITTAKER	433	348	85	24.43%	63	61	2	3.28%
48191	WILLIS	600	410	190	46.34%	117	105	12	11.43%
48192	WYANDOTTE	4812	3350	1462	43.64%	1459	1180	279	23.64%
48193	RIVERVIEW	3179	2621	558	21.29%	657	618	39	6.31%
48194	Unknown	179	102	77	75.49%	160	108	52	48.15%
48195	SOUTHGATE	6715	5304	1411	26.60%	1704	1656	48	2.90%
48196	Unknown	18	22	-4	-18.18%	65	49	16	32.65%

48197	YPSILANTI	3707	3442	265	7.70%	2052	1655	397	23.99%
48198	Ypsilanti	2613	2452	161	6.57%	1200	992	208	20.97%
48199	Unknown	0	0	0	Can't Calculate	19	40	-21	-52.50%
48200	Unknown	0	0	0	Can't Calculate	15	8	7	87.50%
48201	Detroit	223	320	-97	-30.31%	270	271	-1	-0.37%
48202	DETROIT	252	378	-126	-33.33%	305	319	-14	-4.39%
48203	HIGHLAND PARK	117	231	-114	-49.35%	270	246	24	9.76%
48204	DETROIT	70	83	-13	-15.66%	324	318	6	1.89%
48205	DETROIT	291	291	0	0.00%	516	388	128	32.99%
48206	Detroit	147	151	-4	-2.65%	262	227	35	15.42%
48207	DETROIT	123	142	-19	-13.38%	271	225	46	20.44%
48208	DETROIT	104	48	56	116.67%	130	111	19	17.12%
48209	DETROIT	376	373	3	0.80%	867	680	187	27.50%
48210	DETROIT	412	349	63	18.05%	940	807	133	16.48%
48211	Detroit	88	232	-144	-62.07%	174	132	42	31.82%
48212	HAMTRAMCK	1037	1322	-285	-21.56%	1941	2057	-116	-5.64%
48213	DETROIT	171	129	42	32.56%	304	262	42	16.03%
48214	DETROIT	183	149	34	22.82%	252	215	37	17.21%
48215	Detroit	86	413	-327	-79.18%	366	177	189	106.78%
48216	Detroit	316	162	154	95.06%	310	276	34	12.32%
48217	Detroit	38	48	-10	-20.83%	214	189	25	13.23%
48218	RIVER ROUGE	132	61	71	116.39%	198	162	36	22.22%
48219	DETROIT	297	255	42	16.47%	746	693	53	7.65%
48220	FERNDALE	1865	1667	198	11.88%	973	950	23	2.42%
48221	DETROIT	344	406	-62	-15.27%	1059	708	351	49.58%
48222	Unknown	13	2	11	550.00%	77	44	33	75.00%
48223	DETROIT	117	221	-104	-47.06%	441	407	34	8.35%
48224	DETROIT	507	384	123	32.03%	637	484	153	31.61%
48225	Harper Woods	1129	1053	76	7.22%	491	344	147	42.73%
48226	Detroit	154	130	24	18.46%	249	236	13	5.51%
48227	DETROIT	157	98	59	60.20%	591	607	-16	-2.64%
48228	DETROIT	356	301	55	18.27%	1001	836	165	19.74%
48229	Ecorse	223	138	85	61.59%	328	250	78	31.20%
48230	DETROIT	683	983	-300	-30.52%	446	436	10	2.29%
48231	Unknown	14	37	-23	-62.16%	85	79	6	7.59%
48232	Unknown	6	24	-18	-75.00%	37	36	1	2.78%



48233	DETROIT	8	2	6	300.00%	36	32	4	12.50%
48234	DETROIT	127	150	-23	-15.33%	484	393	91	23.16%
48235	DETROIT	151	161	-10	-6.21%	798	624	174	27.88%
48236	GROSSE POINTE FARMS	2596	2582	14	0.54%	946	919	27	2.94%
48237	OAK PARK	1076	1143	-67	-5.86%	906	885	21	2.37%
48238	DETROIT	163	169	-6	-3.55%	330	305	25	8.20%
48239	REDFORD	1055	1076	-21	-1.95%	1162	1039	123	11.84%
48240	Redford	932	804	128	15.92%	837	704	133	18.89%
48241	Unknown	2	6	-4	-66.67%	11	15	-4	-26.67%
48242	Detroit	0	6	-6	-100.00%	9	14	-5	-35.71%
48243	DETROIT	9	3	6	200.00%	14	7	7	100.00%
48244	Unknown	3	5	-2	-40.00%	4	10	-6	-60.00%
48245	Unknown	2	1	1	100.00%	13	6	7	116.67%
48246	Unknown	0	0	0	Can't Calculate	11	7	4	57.14%
48247	Unknown	10	0	10	Can't Calculate	4	10	-6	-60.00%
48248	Unknown	4	15	-11	-73.33%	20	14	6	42.86%
48249	Unknown	1	4	-3	-75.00%	7	3	4	133.33%
48250	Unknown	0	1	-1	-100.00%	8	6	2	33.33%
48251	Unknown	0	2	-2	-100.00%	13	14	-1	-7.14%
48252	Unknown	1	0	1	Can't Calculate	11	13	-2	-15.38%
48253	Unknown	1	3	-2	-66.67%	3	2	1	50.00%
48254	Unknown	1	2	-1	-50.00%	8	7	1	14.29%
48255	Unknown	2	3	-1	-33.33%	18	14	4	28.57%
48256	Unknown	3	5	-2	-40.00%	4	9	-5	-55.56%
48257	Unknown	0	0	0	Can't Calculate	8	11	-3	-27.27%
48258	Unknown	0	0	0	Can't Calculate	4	7	-3	-42.86%
48259	Unknown	0	0	0	Can't Calculate	4	6	-2	-33.33%
48260	Unknown	3	5	-2	-40.00%	13	3	10	333.33%
48261	Unknown	0	2	-2	-100.00%	8	5	3	60.00%
48262	Unknown	0	0	0	Can't Calculate	3	6	-3	-50.00%
48263	Unknown	2	0	2	Can't Calculate	5	12	-7	-58.33%
48264	Unknown	0	5	-5	-100.00%	5	1	4	400.00%
48265	Unknown	15	26	-11	-42.31%	4	10	-6	-60.00%
48266	Unknown	1	17	-16	-94.12%	8	6	2	33.33%
48267	Unknown	0	0	0	Can't Calculate	7	2	5	250.00%
48269	Unknown	0	0	0	Can't Calculate	3	5	-2	-40.00%

48270	Unknown	0	0	0	Can't Calculate	14	4	10	250.00%
48271	Unknown	1	16	-15	-93.75%	5	4	1	25.00%
48272	Unknown	1	3	-2	-66.67%	2	5	-3	-60.00%
48273	Unknown	4	1	3	300.00%	3	5	-2	-40.00%
48274	Unknown	11	18	-7	-38.89%	7	12	-5	-41.67%
48275	Unknown	4	16	-12	-75.00%	17	25	-8	-32.00%
48276	Unknown	0	0	0	Can't Calculate	0	3	-3	-100.00%
48277	Unknown	3	2	1	50.00%	12	15	-3	-20.00%
48278	Unknown	0	0	0	Can't Calculate	2	1	1	100.00%
48279	Unknown	3	1	2	200.00%	6	5	1	20.00%
48280	Unknown	10	2	8	400.00%	11	3	8	266.67%
48281	Unknown	3	22	-19	-86.36%	7	10	-3	-30.00%
48282	Unknown	2	4	-2	-50.00%	10	19	-9	-47.37%
48283	Unknown	0	3	-3	-100.00%	14	16	-2	-12.50%
48284	Unknown	13	3	10	333.33%	3	10	-7	-70.00%
48285	Unknown	3	5	-2	-40.00%	15	11	4	36.36%
48286	Unknown	0	3	-3	-100.00%	19	9	10	111.11%
48287	Unknown	2	4	-2	-50.00%	9	6	3	50.00%
48288	Unknown	0	20	-20	-100.00%	7	8	-1	-12.50%
48289	Unknown	1	0	1	Can't Calculate	4	4	0	0.00%
48290	Unknown	3	10	-7	-70.00%	19	8	11	137.50%
48291	Unknown	6	3	3	100.00%	6	7	-1	-14.29%
48292	Unknown	7	0	7	Can't Calculate	4	12	-8	-66.67%
48293	Unknown	32	4	28	700.00%	12	7	5	71.43%
48294	Unknown	6	4	2	50.00%	5	1	4	400.00%
48295	Unknown	5	0	5	Can't Calculate	3	3	0	0.00%
48296	Unknown	0	0	0	Can't Calculate	1	3	-2	-66.67%
48297	Unknown	0	0	0	Can't Calculate	3	2	1	50.00%
48298	Unknown	0	5	-5	-100.00%	2	3	-1	-33.33%
48300	Unknown	15	6	9	150.00%	19	14	5	35.71%
48301	Bloomfield Hills	577	763	-186	-24.38%	426	414	12	2.90%
48302	BLOOMFIELD HILLS	702	915	-213	-23.28%	537	548	-11	-2.01%
48303	Unknown	155	103	52	50.49%	47	55	-8	-14.55%
48304	BLOOMFIELD HILLS	898	926	-28	-3.02%	606	596	10	1.68%
48305	Unknown	274	183	91	49.73%	179	141	38	26.95%
48306	Rochester	11806	12464	-658	-5.28%	1916	2475	-559	-22.59%

48307	ROCHESTER HILLS	18176	18934	-758	-4.00%	3103	3233	-130	-4.02%
48308	ROCHESTER	146	206	-60	-29.13%	57	56	1	1.79%
48309	ROCHESTER HILLS	7677	8152	-475	-5.83%	1637	1770	-133	-7.51%
48310	Sterling Heights	6760	7594	-834	-10.98%	2925	2753	172	6.25%
48311	STERLING HEIGHTS	9	35	-26	-74.29%	59	44	15	34.09%
48312	Sterling Heights	7931	7467	464	6.21%	2737	4107	-1370	-33.36%
48313	Sterling Heights	9950	10695	-745	-6.97%	2922	3260	-338	-10.37%
48314	Sterling Heights	5457	5750	-293	-5.10%	1700	1668	32	1.92%
48315	Utica	38251	20437	17814	87.17%	11238	3279	7959	242.73%
48316	Utica	67846	68943	-1097	-1.59%	8610	7247	1363	18.81%
48317	SHELBY TOWNSHIP	15139	14970	169	1.13%	2667	2958	-291	-9.84%
48318	Unknown	195	157	38	24.20%	82	38	44	115.79%
48319	Unknown	20	72	-52	-72.22%	147	83	64	77.11%
48320	KEEGO HARBOR	265	267	-2	-0.75%	151	148	3	2.03%
48321	Unknown	101	62	39	62.90%	112	162	-50	-30.86%
48322	WEST BLOOMFIELD	1730	1792	-62	-3.46%	1069	1203	-134	-11.14%
48323	West Bloomfield	1343	1440	-97	-6.74%	622	742	-120	-16.17%
48324	West Bloomfield	1378	1288	90	6.99%	782	634	148	23.34%
48325	Unknown	160	125	35	28.00%	346	218	128	58.72%
48326	AUBURN HILLS	2825	2887	-62	-2.15%	1269	1492	-223	-14.95%
48327	WATERFORD	2384	2319	65	2.80%	795	945	-150	-15.87%
48328	Waterford	1659	1997	-338	-16.93%	1278	1455	-177	-12.16%
48329	WATERFORD	2283	2996	-713	-23.80%	780	1070	-290	-27.10%
48330	Unknown	26	36	-10	-27.78%	20	19	1	5.26%
48331	Farmington	2076	2211	-135	-6.11%	934	913	21	2.30%
48332	Unknown	51	47	4	8.51%	115	56	59	105.36%
48333	FARMINGTON	58	37	21	56.76%	55	59	-4	-6.78%
48334	Farmington	1335	1340	-5	-0.37%	798	667	131	19.64%
48335	FARMINGTON HILLS	2248	1972	276	14.00%	1281	1072	209	19.50%
48336	FARMINGTON	2464	2173	291	13.39%	1412	1039	373	35.90%
48337	Unknown	30	42	-12	-28.57%	56	40	16	40.00%
48338	Unknown	5	13	-8	-61.54%	11	11	0	0.00%
48339	Unknown	0	2	-2	-100.00%	40	18	22	122.22%
48340	Pontiac	374	343	31	9.04%	448	499	-51	-10.22%
48341	Pontiac	350	397	-47	-11.84%	303	330	-27	-8.18%
48342	Pontiac	475	269	206	76.58%	391	678	-287	-42.33%

48343	PONTIAC	167	38	129	339.47%	38	36	2	5.56%
48344	Unknown	15	38	-23	-60.53%	23	25	-2	-8.00%
48345	Unknown	74	1	73	7300.00%	58	37	21	56.76%
48346	CLARKSTON	1583	1959	-376	-19.19%	645	601	44	7.32%
48347	CLARKSTON	52	4	48	1200.00%	21	41	-20	-48.78%
48348	Clarkston	1146	1244	-98	-7.88%	657	669	-12	-1.79%
48349	Unknown	1	2	-1	-50.00%	13	17	-4	-23.53%
48350	DAVISBURG	943	880	63	7.16%	170	200	-30	-15.00%
48351	Unknown	48	5	43	860.00%	402	26	376	1446.15%
48352	Unknown	2	3	-1	-33.33%	30	21	9	42.86%
48353	HARTLAND	2680	2849	-169	-5.93%	466	544	-78	-14.34%
48354	Unknown	16	23	-7	-30.43%	126	91	35	38.46%
48355	Unknown	0	7	-7	-100.00%	43	41	2	4.88%
48356	HIGHLAND	4972	4477	495	11.06%	669	590	79	13.39%
48357	Highland	5355	4857	498	10.25%	915	849	66	7.77%
48358	Unknown	0	1	-1	-100.00%	27	27	0	0.00%
48359	Lake Orion	869	823	46	5.59%	399	404	-5	-1.24%
48360	Lake Orion	1047	1006	41	4.08%	396	430	-34	-7.91%
48361	LAKE ORION	8	17	-9	-52.94%	32	65	-33	-50.77%
48362	Lake Orion	698	874	-176	-20.14%	432	474	-42	-8.86%
48363	Oakland	1370	1332	38	2.85%	417	452	-35	-7.74%
48364	Unknown	4	9	-5	-55.56%	2	12	-10	-83.33%
48365	Unknown	44	46	-2	-4.35%	24	20	4	20.00%
48366	LAKEVILLE	35	28	7	25.00%	40	33	7	21.21%
48367	LEONARD	836	863	-27	-3.13%	155	169	-14	-8.28%
48368	Unknown	11	11	0	0.00%	20	21	-1	-4.76%
48369	Unknown	4	9	-5	-55.56%	17	23	-6	-26.09%
48370	Oxford	181	169	12	7.10%	70	100	-30	-30.00%
48371	OXFORD	875	1130	-255	-22.57%	660	695	-35	-5.04%
48372	Unknown	12	10	2	20.00%	20	23	-3	-13.04%
48373	Unknown	19	10	9	90.00%	14	38	-24	-63.16%
48374	Novi	3555	3914	-359	-9.17%	937	1014	-77	-7.59%
48375	Novi	4808	4486	322	7.18%	1569	1284	285	22.20%
48376	NOVI	20	15	5	33.33%	15	21	-6	-28.57%
48377	Novi	3059	3326	-267	-8.03%	1100	1051	49	4.66%
48378	Unknown	1	5	-4	-80.00%	25	58	-33	-56.90%

48379	Unknown	0	0	0	Can't Calculate	7	7	0	0.00%
48380	Milford	18384	18430	-46	-0.25%	814	942	-128	-13.59%
48381	MILFORD	49286	41828	7458	17.83%	2427	2424	3	0.12%
48382	Commerce Township	9911	9824	87	0.89%	2090	1920	170	8.85%
48383	White Lake	14703	14735	-32	-0.22%	3361	3258	103	3.16%
48384	Unknown	47	112	-65	-58.04%	37	39	-2	-5.13%
48385	Unknown	5	7	-2	-28.57%	63	62	1	1.61%
48386	White Lake	7520	8159	-639	-7.83%	2198	2953	-755	-25.57%
48387	UNION LAKE	145	218	-73	-33.49%	81	87	-6	-6.90%
48388	Unknown	1	3	-2	-66.67%	11	18	-7	-38.89%
48389	Unknown	36	7	29	414.29%	29	24	5	20.83%
48390	WALLED LAKE	4515	4315	200	4.63%	1457	1281	176	13.74%
48391	Unknown	54	83	-29	-34.94%	15	23	-8	-34.78%
48392	Unknown	31	28	3	10.71%	51	84	-33	-39.29%
48393	WIXOM	3987	4319	-332	-7.69%	1041	1010	31	3.07%
48394	Unknown	1	7	-6	-85.71%	6	13	-7	-53.85%
48395	Unknown	10	4	6	150.00%	7	15	-8	-53.33%
48396	Unknown	5	10	-5	-50.00%	14	22	-8	-36.36%
48397	Warren	53	15	38	253.33%	2	3	-1	-33.33%
48398	Unknown	0	2	-2	-100.00%	15	14	1	7.14%
48399	Unknown	0	0	0	Can't Calculate	6	1	5	500.00%
48400	Unknown	0	0	0	Can't Calculate	2	2	0	0.00%
48401	APPLEGATE	0	0	0	Can't Calculate	9	7	2	28.57%
48402	Unknown	26	34	-8	-23.53%	7	6	1	16.67%
48403	Unknown	3	0	3	Can't Calculate	7	10	-3	-30.00%
48404	Unknown	0	3	-3	-100.00%	22	15	7	46.67%
48405	Unknown	30	41	-11	-26.83%	45	146	-101	-69.18%
48407	Unknown	0	2	-2	-100.00%	4	4	0	0.00%
48408	Unknown	0	2	-2	-100.00%	4	1	3	300.00%
48409	Unknown	0	8	-8	-100.00%	3	7	-4	-57.14%
48410	ARGYLE	9	0	9	Can't Calculate	11	7	4	57.14%
48411	ATLAS	17	17	0	0.00%	48	62	-14	-22.58%
48412	ATTICA	100	130	-30	-23.08%	87	119	-32	-26.89%
48413	BAD AXE	11	4	7	175.00%	14	20	-6	-30.00%
48414	BANCROFT	20	37	-17	-45.95%	29	36	-7	-19.44%
48415	BIRCH RUN	4	24	-20	-83.33%	29	42	-13	-30.95%

48416	BROWN CITY	114	51	63	123.53%	52	57	-5	-8.77%
48417	BURT	0	9	-9	-100.00%	15	31	-16	-51.61%
48418	BYRON	111	77	34	44.16%	103	89	14	15.73%
48419	CARSONVILLE	5	4	1	25.00%	10	14	-4	-28.57%
48420	CLIO	37	21	16	76.19%	77	101	-24	-23.76%
48421	COLUMBIAVILLE	4	14	-10	-71.43%	33	45	-12	-26.67%
48422	CROSWELL	16	12	4	33.33%	43	39	4	10.26%
48423	DAVISON	78	83	-5	-6.02%	218	188	30	15.96%
48424	Unknown	5	5	0	0.00%	16	7	9	128.57%
48425	Unknown	1	0	1	Can't Calculate	6	5	1	20.00%
48426	DECKER	1	2	-1	-50.00%	16	16	0	0.00%
48427	DECKERVILLE	1	4	-3	-75.00%	15	13	2	15.38%
48428	DRYDEN	168	167	1	0.60%	144	158	-14	-8.86%
48429	DURAND	21	23	-2	-8.70%	65	64	1	1.56%
48430	FENTON	2709	2443	266	10.89%	1127	1044	83	7.95%
48431	Unknown	43	14	29	207.14%	22	21	1	4.76%
48432	Filion	7	16	-9	-56.25%	25	33	-8	-24.24%
48433	FLUSHING	100	68	32	47.06%	158	155	3	1.94%
48434	FORESTVILLE	9	0	9	Can't Calculate	11	7	4	57.14%
48435	FOSTORIA	0	7	-7	-100.00%	11	10	1	10.00%
48436	GAINES	31	48	-17	-35.42%	51	43	8	18.60%
48437	GENESEE	6	4	2	50.00%	13	6	7	116.67%
48438	GOODRICH	53	50	3	6.00%	73	63	10	15.87%
48439	Grand Blanc	335	301	34	11.30%	646	526	120	22.81%
48440	HADLEY	19	0	19	Can't Calculate	5	7	-2	-28.57%
48441	HARBOR BEACH	4	1	3	300.00%	20	20	0	0.00%
48442	HOLLY	4114	4177	-63	-1.51%	2544	1761	783	44.46%
48443	Unknown	102	45	57	126.67%	41	41	0	0.00%
48444	IMLAY CITY	141	129	12	9.30%	296	287	9	3.14%
48445	KINDE	7	3	4	133.33%	29	18	11	61.11%
48446	LAPEER	166	121	45	37.19%	258	228	30	13.16%
48447	Unknown	0	0	0	Can't Calculate	5	2	3	150.00%
48448	Unknown	0	0	0	Can't Calculate	12	5	7	140.00%
48449	LENNON	3	2	1	50.00%	20	10	10	100.00%
48450	LEXINGTON	15	18	-3	-16.67%	28	33	-5	-15.15%
48451	LINDEN	726	514	212	41.25%	319	329	-10	-3.04%

48452	Unknown	1	0	1	Can't Calculate	6	10	-4	-40.00%
48453	MARLETTE	2	2	0	0.00%	13	17	-4	-23.53%
48454	MELVIN	3	16	-13	-81.25%	38	19	19	100.00%
48455	METAMORA	48	71	-23	-32.39%	215	105	110	104.76%
48456	MINDEN CITY	0	6	-6	-100.00%	24	16	8	50.00%
48457	MONTROSE	9	4	5	125.00%	22	23	-1	-4.35%
48458	MOUNT MORRIS	10	5	5	100.00%	64	41	23	56.10%
48459	Unknown	0	0	0	Can't Calculate	4	2	2	100.00%
48460	NEW LOTHROP	0	0	0	Can't Calculate	14	12	2	16.67%
48461	NORTH BRANCH	8	21	-13	-61.90%	44	43	1	2.33%
48462	ORTONVILLE	238	511	-273	-53.42%	206	293	-87	-29.69%
48463	OTISVILLE	6	3	3	100.00%	11	15	-4	-26.67%
48464	OTTER LAKE	18	9	9	100.00%	14	18	-4	-22.22%
48465	Palms	1	0	1	Can't Calculate	7	22	-15	-68.18%
48466	PECK	0	0	0	Can't Calculate	7	2	5	250.00%
48467	PORT AUSTIN	2	9	-7	-77.78%	8	6	2	33.33%
48468	PORT HOPE	3	0	3	Can't Calculate	1	3	-2	-66.67%
48469	PORT SANILAC	12	10	2	20.00%	9	5	4	80.00%
48470	RUTH	5	0	5	Can't Calculate	11	5	6	120.00%
48471	SANDUSKY	0	12	-12	-100.00%	25	17	8	47.06%
48472	SNOVER	1	0	1	Can't Calculate	9	2	7	350.00%
48473	SWARTZ CREEK	193	131	62	47.33%	193	173	20	11.56%
48474	Unknown	0	0	0	Can't Calculate	8	11	-3	-27.27%
48475	UBLY	0	1	-1	-100.00%	19	9	10	111.11%
48476	VERNON	0	0	0	Can't Calculate	7	1	6	600.00%
48477	Unknown	0	0	0	Can't Calculate	0	4	-4	-100.00%
48478	Unknown	0	6	-6	-100.00%	1	5	-4	-80.00%
48480	GRAND BLANC	1	4	-3	-75.00%	17	7	10	142.86%
48481	Unknown	84	1	83	8300.00%	21	36	-15	-41.67%
48482	Unknown	1	8	-7	-87.50%	12	10	2	20.00%
48483	Unknown	18	21	-3	-14.29%	39	37	2	5.41%
48484	Unknown	1	2	-1	-50.00%	25	82	-57	-69.51%
48485	Unknown	0	4	-4	-100.00%	11	10	1	10.00%
48486	Unknown	0	1	-1	-100.00%	4	3	1	33.33%
48487	Unknown	32	0	32	Can't Calculate	9	10	-1	-10.00%
48488	Unknown	0	1	-1	-100.00%	11	11	0	0.00%

48489	Unknown	7	18	-11	-61.11%	2	2	0	0.00%
48490	Unknown	1	5	-4	-80.00%	0	1	-1	-100.00%
48491	Unknown	0	0	0	Can't Calculate	2	2	0	0.00%
48492	Unknown	7	0	7	Can't Calculate	3	9	-6	-66.67%
48493	Unknown	5	2	3	150.00%	4	6	-2	-33.33%
48494	Unknown	2	13	-11	-84.62%	6	3	3	100.00%
48495	Unknown	0	0	0	Can't Calculate	6	4	2	50.00%
48496	Unknown	0	0	0	Can't Calculate	4	0	4	Can't Calculate
48498	Unknown	0	0	0	Can't Calculate	2	3	-1	-33.33%
48500	Unknown	0	0	0	Can't Calculate	3	1	2	200.00%
48501	Unknown	0	0	0	Can't Calculate	6	3	3	100.00%
48502	FLINT	3	11	-8	-72.73%	11	12	-1	-8.33%
48503	Flint	37	17	20	117.65%	93	86	7	8.14%
48504	FLINT	39	32	7	21.88%	101	92	9	9.78%
48505	FLINT	3	15	-12	-80.00%	54	47	7	14.89%
48506	Flint	27	24	3	12.50%	84	67	17	25.37%
48507	FLINT	69	47	22	46.81%	152	144	8	5.56%
48509	BURTON	25	18	7	38.89%	51	40	11	27.50%
48510	Unknown	0	0	0	Can't Calculate	11	7	4	57.14%
48511	Unknown	0	0	0	Can't Calculate	21	28	-7	-25.00%
48512	Unknown	7	4	3	75.00%	17	34	-17	-50.00%
48513	Unknown	0	0	0	Can't Calculate	19	2	17	850.00%
48514	Unknown	0	0	0	Can't Calculate	13	12	1	8.33%
48515	Unknown	4	0	4	Can't Calculate	13	12	1	8.33%
48516	Unknown	4	0	4	Can't Calculate	4	5	-1	-20.00%
48517	Unknown	0	0	0	Can't Calculate	2	10	-8	-80.00%
48518	Unknown	0	0	0	Can't Calculate	3	2	1	50.00%
48519	BURTON	6	6	0	0.00%	52	52	0	0.00%
48520	Unknown	1	0	1	Can't Calculate	19	1	18	1800.00%
48521	Unknown	0	0	0	Can't Calculate	14	26	-12	-46.15%
48522	Unknown	0	0	0	Can't Calculate	9	9	0	0.00%
48523	Unknown	0	0	0	Can't Calculate	5	11	-6	-54.55%
48524	Flint	4	0	4	Can't Calculate	1	3	-2	-66.67%
48525	Unknown	0	0	0	Can't Calculate	6	15	-9	-60.00%
48526	Unknown	0	0	0	Can't Calculate	2	6	-4	-66.67%
48527	Unknown	0	0	0	Can't Calculate	1	3	-2	-66.67%



48528	Unknown	0	0	0	Can't Calculate	3	3	0	0.00%
48529	Burton	16	4	12	300.00%	46	41	5	12.20%
48530	Unknown	0	0	0	Can't Calculate	2	1	1	100.00%
48531	Unknown	0	0	0	Can't Calculate	17	2	15	750.00%
48532	FLINT	37	46	-9	-19.57%	100	90	10	11.11%
48533	Unknown	0	0	0	Can't Calculate	3	5	-2	-40.00%
48535	Unknown	0	0	0	Can't Calculate	7	5	2	40.00%
48536	Unknown	0	0	0	Can't Calculate	7	4	3	75.00%
48537	Unknown	2	11	-9	-81.82%	16	4	12	300.00%
48539	Unknown	7	0	7	Can't Calculate	4	4	0	0.00%
48540	Unknown	0	2	-2	-100.00%	0	6	-6	-100.00%
48541	Unknown	0	0	0	Can't Calculate	2	707	-705	-99.72%
48542	Unknown	0	0	0	Can't Calculate	7	3	4	133.33%
48543	Unknown	0	0	0	Can't Calculate	2	0	2	Can't Calculate
48545	Unknown	0	0	0	Can't Calculate	25	4	21	525.00%
48546	Unknown	0	0	0	Can't Calculate	7	3	4	133.33%
48548	Unknown	0	0	0	Can't Calculate	10	1	9	900.00%
48550	Unknown	0	0	0	Can't Calculate	1	4	-3	-75.00%
48551	Flint	3	1	2	200.00%	22	19	3	15.79%
48552	Unknown	38	0	38	Can't Calculate	72	71	1	1.41%
48553	Flint	0	0	0	Can't Calculate	4	3	1	33.33%
48554	Flint	0	2	-2	-100.00%	37	25	12	48.00%
48555	Unknown	0	0	0	Can't Calculate	27	37	-10	-27.03%
48556	Unknown	0	0	0	Can't Calculate	13	18	-5	-27.78%
48558	Unknown	0	0	0	Can't Calculate	91	76	15	19.74%
48559	Unknown	0	0	0	Can't Calculate	3	9	-6	-66.67%
48561	Unknown	8	0	8	Can't Calculate	2	4	-2	-50.00%
48562	Unknown	0	0	0	Can't Calculate	1	20	-19	-95.00%
48563	Unknown	0	0	0	Can't Calculate	2	7	-5	-71.43%
48564	Unknown	0	0	0	Can't Calculate	2	7	-5	-71.43%
48566	Unknown	0	0	0	Can't Calculate	1	26	-25	-96.15%
48567	Unknown	18	14	4	28.57%	3	4	-1	-25.00%
48568	Unknown	0	21	-21	-100.00%	3	6	-3	-50.00%
48569	Unknown	0	0	0	Can't Calculate	0	53	-53	-100.00%
48570	Unknown	0	3	-3	-100.00%	0	2	-2	-100.00%
48574	Unknown	0	1	-1	-100.00%	6	193	-187	-96.89%

48576	Unknown	0	2	-2	-100.00%	1	1	0	0.00%
48578	Unknown	0	0	0	Can't Calculate	8	3	5	166.67%
48582	Unknown	0	0	0	Can't Calculate	2	0	2	Can't Calculate
48584	Unknown	0	0	0	Can't Calculate	7	1	6	600.00%
48585	Unknown	0	0	0	Can't Calculate	19	16	3	18.75%
48586	Unknown	0	0	0	Can't Calculate	1	1	0	0.00%
48587	Unknown	1	0	1	Can't Calculate	4	2	2	100.00%
48588	Unknown	0	0	0	Can't Calculate	1	2	-1	-50.00%
48593	Unknown	0	0	0	Can't Calculate	0	2	-2	-100.00%
48594	Unknown	0	0	0	Can't Calculate	0	1	-1	-100.00%
48596	Unknown	1	4	-3	-75.00%	0	46	-46	-100.00%
48598	Unknown	0	0	0	Can't Calculate	0	1	-1	-100.00%
48601	SAGINAW	8	11	-3	-27.27%	41	30	11	36.67%
48602	Saginaw	8	11	-3	-27.27%	28	29	-1	-3.45%
48603	SAGINAW	19	22	-3	-13.64%	81	77	4	5.19%
48604	Saginaw	1	0	1	Can't Calculate	22	13	9	69.23%
48605	Unknown	0	0	0	Can't Calculate	4	2	2	100.00%
48606	Unknown	2	0	2	Can't Calculate	5	2	3	150.00%
48607	Saginaw	2	1	1	100.00%	8	13	-5	-38.46%
48608	Unknown	0	0	0	Can't Calculate	2	1	1	100.00%
48609	Saginaw	7	8	-1	-12.50%	21	28	-7	-25.00%
48610	ALGER	0	5	-5	-100.00%	9	8	1	12.50%
48611	AUBURN	2	2	0	0.00%	16	12	4	33.33%
48612	BEAVERTON	10	6	4	66.67%	12	31	-19	-61.29%
48613	Bentley	3	0	3	Can't Calculate	12	13	-1	-7.69%
48614	Brant	1	0	1	Can't Calculate	11	8	3	37.50%
48615	BRECKENRIDGE	63	4	59	1475.00%	41	18	23	127.78%
48616	CHESANING	74	55	19	34.55%	36	36	0	0.00%
48617	CLARE	8	0	8	Can't Calculate	13	11	2	18.18%
48618	COLEMAN	2	0	2	Can't Calculate	12	4	8	200.00%
48619	COMINS	16	0	16	Can't Calculate	0	6	-6	-100.00%
48620	EDENVILLE	0	0	0	Can't Calculate	1	0	1	Can't Calculate
48621	FAIRVIEW	0	0	0	Can't Calculate	5	4	1	25.00%
48622	FARWELL	25	9	16	177.78%	11	6	5	83.33%
48623	FREELAND	4	0	4	Can't Calculate	34	25	9	36.00%
48624	GLADWIN	0	8	-8	-100.00%	22	19	3	15.79%

48625	HARRISON	2	3	-1	-33.33%	13	24	-11	-45.83%
48626	HEMLOCK	0	0	0	Can't Calculate	6	9	-3	-33.33%
48628	HOPE	8	14	-6	-42.86%	6	3	3	100.00%
48629	HOUGHTON LAKE	19	4	15	375.00%	5	8	-3	-37.50%
48630	HOUGHTON LAKE HEIGH	0	0	0	Can't Calculate	7	5	2	40.00%
48631	KAWKAWLIN	10	0	10	Can't Calculate	79	34	45	132.35%
48632	LAKE	0	0	0	Can't Calculate	8	6	2	33.33%
48633	LAKE GEORGE	0	0	0	Can't Calculate	4	2	2	100.00%
48634	LINWOOD	0	4	-4	-100.00%	4	4	0	0.00%
48635	Lupton	5	4	1	25.00%	25	4	21	525.00%
48636	LUZERNE	7	9	-2	-22.22%	5	3	2	66.67%
48637	MERRILL	2	3	-1	-33.33%	7	6	1	16.67%
48638	Saginaw	1	1	0	0.00%	33	32	1	3.13%
48639	Unknown	0	0	0	Can't Calculate	1	1	0	0.00%
48640	MIDLAND	26	40	-14	-35.00%	61	61	0	0.00%
48641	Unknown	0	0	0	Can't Calculate	1	5	-4	-80.00%
48642	Midland	24	19	5	26.32%	55	55	0	0.00%
48643	Unknown	0	0	0	Can't Calculate	0	2	-2	-100.00%
48644	Unknown	0	1	-1	-100.00%	1	1	0	0.00%
48645	Unknown	0	0	0	Can't Calculate	5	10	-5	-50.00%
48647	MIO	0	0	0	Can't Calculate	5	3	2	66.67%
48648	Unknown	0	0	0	Can't Calculate	3	1	2	200.00%
48649	OAKLEY	0	4	-4	-100.00%	4	3	1	33.33%
48650	PINCONNING	1	0	1	Can't Calculate	5	6	-1	-16.67%
48651	PRUDENVILLE	6	18	-12	-66.67%	16	6	10	166.67%
48652	RHODES	0	0	0	Can't Calculate	6	7	-1	-14.29%
48653	ROSCOMMON	1	6	-5	-83.33%	14	21	-7	-33.33%
48654	ROSE CITY	0	0	0	Can't Calculate	31	9	22	244.44%
48655	SAINT CHARLES	5	15	-10	-66.67%	16	12	4	33.33%
48656	SAINT HELEN	8	4	4	100.00%	9	11	-2	-18.18%
48657	SANFORD	1	0	1	Can't Calculate	9	11	-2	-18.18%
48658	STANDISH	4	7	-3	-42.86%	4	1	3	300.00%
48659	STERLING	0	0	0	Can't Calculate	4	8	-4	-50.00%
48660	Unknown	0	0	0	Can't Calculate	6	2	4	200.00%
48661	WEST BRANCH	7	29	-22	-75.86%	14	13	1	7.69%
48662	Wheeler	0	5	-5	-100.00%	3	4	-1	-25.00%

48664	Unknown	0	0	0	Can't Calculate	5	1	4	400.00%
48665	Unknown	1	0	1	Can't Calculate	6	2	4	200.00%
48666	Unknown	0	0	0	Can't Calculate	5	1	4	400.00%
48667	Midland	14	10	4	40.00%	0	2	-2	-100.00%
48674	Unknown	0	0	0	Can't Calculate	0	1	-1	-100.00%
48675	Unknown	0	0	0	Can't Calculate	5	2	3	150.00%
48676	Unknown	0	0	0	Can't Calculate	0	2	-2	-100.00%
48677	Unknown	0	0	0	Can't Calculate	1	0	1	Can't Calculate
48678	Unknown	0	0	0	Can't Calculate	1	3	-2	-66.67%
48680	Unknown	0	0	0	Can't Calculate	0	1	-1	-100.00%
48681	Unknown	3	6	-3	-50.00%	4	1	3	300.00%
48682	Unknown	0	0	0	Can't Calculate	0	1	-1	-100.00%
48683	Unknown	0	0	0	Can't Calculate	0	3	-3	-100.00%
48685	Unknown	0	0	0	Can't Calculate	1	0	1	Can't Calculate
48686	Unknown	0	0	0	Can't Calculate	2	7	-5	-71.43%
48687	Unknown	0	0	0	Can't Calculate	1	1	0	0.00%
48690	Unknown	0	0	0	Can't Calculate	0	1	-1	-100.00%
48692	Unknown	0	0	0	Can't Calculate	0	1	-1	-100.00%
48693	Unknown	0	0	0	Can't Calculate	1	0	1	Can't Calculate
48694	Unknown	0	0	0	Can't Calculate	0	1	-1	-100.00%
48696	Unknown	0	0	0	Can't Calculate	0	2	-2	-100.00%
48697	Unknown	2	0	2	Can't Calculate	0	1	-1	-100.00%
48700	Unknown	0	0	0	Can't Calculate	1	0	1	Can't Calculate
48701	AKRON	4	11	-7	-63.64%	8	11	-3	-27.27%
48702	Unknown	13	0	13	Can't Calculate	6	3	3	100.00%
48703	AU GRES	6	20	-14	-70.00%	9	16	-7	-43.75%
48704	Unknown	0	0	0	Can't Calculate	25	21	4	19.05%
48705	BARTON CITY	2	7	-5	-71.43%	3	3	0	0.00%
48706	BAY CITY	5	18	-13	-72.22%	55	52	3	5.77%
48707	Unknown	0	0	0	Can't Calculate	2	13	-11	-84.62%
48708	BAY CITY	1	9	-8	-88.89%	29	29	0	0.00%
48709	Unknown	12	0	12	Can't Calculate	1	9	-8	-88.89%
48710	University Center	0	0	0	Can't Calculate	8	8	0	0.00%
48711	Unknown	3	1	2	200.00%	28	6	22	366.67%
48712	Unknown	0	0	0	Can't Calculate	8	12	-4	-33.33%
48713	Unknown	0	1	-1	-100.00%	4	23	-19	-82.61%

48714	Unknown	0	0	0	Can't Calculate	6	8	-2	-25.00%
48715	Unknown	0	0	0	Can't Calculate	5	10	-5	-50.00%
48716	Unknown	11	0	11	Can't Calculate	6	3	3	100.00%
48717	Unknown	0	0	0	Can't Calculate	6	5	1	20.00%
48718	Unknown	24	11	13	118.18%	3	5	-2	-40.00%
48720	BAY PORT	4	0	4	Can't Calculate	3	5	-2	-40.00%
48721	Black River	0	0	0	Can't Calculate	3	0	3	Can't Calculate
48722	BRIDGEPORT	0	0	0	Can't Calculate	7	6	1	16.67%
48723	CARO	6	1	5	500.00%	14	31	-17	-54.84%
48724	CARROLLTON	0	0	0	Can't Calculate	2	0	2	Can't Calculate
48725	CASEVILLE	0	0	0	Can't Calculate	6	12	-6	-50.00%
48726	CASS CITY	14	14	0	0.00%	8	14	-6	-42.86%
48727	CLIFFORD	3	0	3	Can't Calculate	7	4	3	75.00%
48728	CURRAN	1	3	-2	-66.67%	0	2	-2	-100.00%
48729	DEFORD	0	0	0	Can't Calculate	3	2	1	50.00%
48730	EAST TAWAS	2	13	-11	-84.62%	10	6	4	66.67%
48731	ELKTON	0	0	0	Can't Calculate	15	12	3	25.00%
48732	ESSEXVILLE	6	11	-5	-45.45%	20	16	4	25.00%
48733	FAIRGROVE	4	0	4	Can't Calculate	10	5	5	100.00%
48734	FRANKENMUTH	14	10	4	40.00%	29	16	13	81.25%
48735	GAGETOWN	5	2	3	150.00%	13	7	6	85.71%
48737	GLENNIE	0	0	0	Can't Calculate	2	3	-1	-33.33%
48738	GREENBUSH	0	0	0	Can't Calculate	7	3	4	133.33%
48739	HALE	2	11	-9	-81.82%	6	6	0	0.00%
48740	HARRISVILLE	0	0	0	Can't Calculate	1	2	-1	-50.00%
48741	KINGSTON	2	0	2	Can't Calculate	4	13	-9	-69.23%
48742	LINCOLN	0	0	0	Can't Calculate	3	3	0	0.00%
48743	Long Lake	0	0	0	Can't Calculate	5	3	2	66.67%
48744	MAYVILLE	1	0	1	Can't Calculate	9	35	-26	-74.29%
48745	MIKADO	0	2	-2	-100.00%	6	25	-19	-76.00%
48746	MILLINGTON	7	13	-6	-46.15%	14	17	-3	-17.65%
48747	MUNGER	6	1	5	500.00%	2	7	-5	-71.43%
48748	NATIONAL CITY	0	0	0	Can't Calculate	7	20	-13	-65.00%
48749	OMER	0	0	0	Can't Calculate	3	2	1	50.00%
48750	OSCODA	2	3	-1	-33.33%	11	16	-5	-31.25%
48751	Unknown	6	0	6	Can't Calculate	4	5	-1	-20.00%

48752	Unknown	0	0	0	Can't Calculate	11	11	0	0.00%
48753	Unknown	0	0	0	Can't Calculate	3	2	1	50.00%
48754	OWENDALE	0	0	0	Can't Calculate	3	119	-116	-97.48%
48755	PIGEON	0	1	-1	-100.00%	3	11	-8	-72.73%
48756	PRESCOTT	1	0	1	Can't Calculate	8	9	-1	-11.11%
48757	REESE	1	7	-6	-85.71%	8	5	3	60.00%
48758	RICHVILLE	0	0	0	Can't Calculate	5	3	2	66.67%
48759	SEBEWAING	0	0	0	Can't Calculate	5	8	-3	-37.50%
48760	SILVERWOOD	0	6	-6	-100.00%	2	6	-4	-66.67%
48761	SOUTH BRANCH	0	0	0	Can't Calculate	2	0	2	Can't Calculate
48762	SPRUCE	0	0	0	Can't Calculate	0	2	-2	-100.00%
48763	TAWAS CITY	0	0	0	Can't Calculate	10	5	5	100.00%
48764	Unknown	0	0	0	Can't Calculate	0	3	-3	-100.00%
48765	Turner	0	0	0	Can't Calculate	3	6	-3	-50.00%
48766	Twining	0	0	0	Can't Calculate	0	2	-2	-100.00%
48767	UNIONVILLE	0	0	0	Can't Calculate	5	4	1	25.00%
48768	VASSAR	1	1	0	0.00%	27	17	10	58.82%
48770	WHITTEMORE	0	0	0	Can't Calculate	3	3	0	0.00%
48771	Unknown	0	0	0	Can't Calculate	3	5	-2	-40.00%
48773	Unknown	0	0	0	Can't Calculate	3	1	2	200.00%
48774	Unknown	0	0	0	Can't Calculate	4	4	0	0.00%
48775	Unknown	3	0	3	Can't Calculate	2	3	-1	-33.33%
48777	Unknown	0	0	0	Can't Calculate	4	14	-10	-71.43%
48778	Unknown	0	0	0	Can't Calculate	2	5	-3	-60.00%
48781	Unknown	0	0	0	Can't Calculate	0	4	-4	-100.00%
48782	Unknown	0	0	0	Can't Calculate	1	2	-1	-50.00%
48783	Unknown	0	0	0	Can't Calculate	0	1	-1	-100.00%
48784	Unknown	0	0	0	Can't Calculate	2	279	-277	-99.28%
48785	Unknown	0	0	0	Can't Calculate	3	11	-8	-72.73%
48787	Unknown	0	0	0	Can't Calculate	3	13	-10	-76.92%
48788	Unknown	0	0	0	Can't Calculate	2	9	-7	-77.78%
48789	Unknown	0	0	0	Can't Calculate	3	35	-32	-91.43%
48794	Unknown	87	47	40	85.11%	0	3	-3	-100.00%
48795	Unknown	0	0	0	Can't Calculate	0	5	-5	-100.00%
48798	Unknown	0	1	-1	-100.00%	2	6	-4	-66.67%
48799	Unknown	0	0	0	Can't Calculate	0	1	-1	-100.00%

48801	ALMA	4	17	-13	-76.47%	24	13	11	84.62%
48802	Unknown	1	2	-1	-50.00%	2	3	-1	-33.33%
48803	Unknown	0	3	-3	-100.00%	17	7	10	142.86%
48804	Unknown	0	1	-1	-100.00%	23	44	-21	-47.73%
48805	Unknown	0	0	0	Can't Calculate	3	4	-1	-25.00%
48806	ASHLEY	2	3	-1	-33.33%	5	4	1	25.00%
48807	BANNISTER	0	0	0	Can't Calculate	7	3	4	133.33%
48808	BATH	4	16	-12	-75.00%	34	32	2	6.25%
48809	BELDING	4	16	-12	-75.00%	28	14	14	100.00%
48810	Unknown	0	3	-3	-100.00%	6	6	0	0.00%
48811	CARSON CITY	0	0	0	Can't Calculate	7	24	-17	-70.83%
48812	CEDAR LAKE	0	2	-2	-100.00%	8	16	-8	-50.00%
48813	CHARLOTTE	14	56	-42	-75.00%	61	329	-268	-81.46%
48814	Unknown	22	2	20	1000.00%	11	9	2	22.22%
48815	CLARKSVILLE	5	1	4	400.00%	7	23	-16	-69.57%
48816	COHOCTAH	327	133	194	145.86%	26	43	-17	-39.53%
48817	CORUNNA	9	3	6	200.00%	23	22	1	4.55%
48818	CRYSTAL	1	3	-2	-66.67%	25	18	7	38.89%
48819	DANSVILLE	8	13	-5	-38.46%	31	27	4	14.81%
48820	DEWITT	81	18	63	350.00%	97	87	10	11.49%
48821	DIMONDALE	15	9	6	66.67%	31	41	-10	-24.39%
48822	EAGLE	3	0	3	Can't Calculate	16	13	3	23.08%
48823	EAST LANSING	103	142	-39	-27.46%	287	287	0	0.00%
48824	East Lansing	3	3	0	0.00%	22	5	17	340.00%
48825	East Lansing	0	0	0	Can't Calculate	15	7	8	114.29%
48826	Unknown	6	1	5	500.00%	9	15	-6	-40.00%
48827	EATON RAPIDS	27	27	0	0.00%	58	43	15	34.88%
48829	EDMORE	38	0	38	Can't Calculate	0	4	-4	-100.00%
48830	ELM HALL	4	8	-4	-50.00%	4	7	-3	-42.86%
48831	ELSIE	5	2	3	150.00%	32	16	16	100.00%
48832	ELWELL	10	42	-32	-76.19%	16	8	8	100.00%
48833	EUREKA	7	3	4	133.33%	11	9	2	22.22%
48834	FENWICK	9	11	-2	-18.18%	39	11	28	254.55%
48835	FOWLER	15	0	15	Can't Calculate	24	10	14	140.00%
48836	FOWLerville	1622	1446	176	12.17%	495	442	53	11.99%
48837	GRAND LEDGE	47	25	22	88.00%	140	95	45	47.37%

48838	GREENVILLE	9	4	5	125.00%	27	25	2	8.00%
48839	Unknown	0	0	0	Can't Calculate	13	3	10	333.33%
48840	HASLETT	143	76	67	88.16%	88	80	8	10.00%
48841	HENDERSON	0	36	-36	-100.00%	10	5	5	100.00%
48842	HOLT	311	236	75	31.78%	475	494	-19	-3.85%
48843	HOWELL	13099	12694	405	3.19%	3327	2504	823	32.87%
48844	Unknown	154	202	-48	-23.76%	38	9	29	322.22%
48845	HUBBARDSTON	119	2	117	5850.00%	93	12	81	675.00%
48846	IONIA	11	14	-3	-21.43%	28	23	5	21.74%
48847	ITHACA	1	0	1	Can't Calculate	33	16	17	106.25%
48848	LAINSBURG	6	9	-3	-33.33%	30	28	2	7.14%
48849	LAKE ODESSA	1	3	-2	-66.67%	7	6	1	16.67%
48850	LAKEVIEW	3	0	3	Can't Calculate	5	2	3	150.00%
48851	LYONS	1	0	1	Can't Calculate	6	4	2	50.00%
48852	MCBRIDES	0	7	-7	-100.00%	4	9	-5	-55.56%
48853	MAPLE RAPIDS	0	0	0	Can't Calculate	6	5	1	20.00%
48854	MASON	96	101	-5	-4.95%	131	113	18	15.93%
48855	Howell	3066	3402	-336	-9.88%	899	824	75	9.10%
48856	MIDDLETON	24	5	19	380.00%	4	7	-3	-42.86%
48857	MORRICE	12	5	7	140.00%	22	20	2	10.00%
48858	MOUNT PLEASANT	48	8	40	500.00%	77	57	20	35.09%
48859	Mount Pleasant	0	2	-2	-100.00%	1	3	-2	-66.67%
48860	MUIR	0	0	0	Can't Calculate	1	2	-1	-50.00%
48861	MULLIKEN	8	0	8	Can't Calculate	7	7	0	0.00%
48862	NORTH STAR	0	0	0	Can't Calculate	1	2	-1	-50.00%
48863	Unknown	12	13	-1	-7.69%	9	5	4	80.00%
48864	OKEMOS	155	126	29	23.02%	258	191	67	35.08%
48865	ORLEANS	0	1	-1	-100.00%	7	3	4	133.33%
48866	OVID	0	0	0	Can't Calculate	7	9	-2	-22.22%
48867	OWOSSO	41	35	6	17.14%	78	94	-16	-17.02%
48868	Unknown	0	0	0	Can't Calculate	2	0	2	Can't Calculate
48869	Unknown	7	2	5	250.00%	1	2	-1	-50.00%
48870	Palo	0	0	0	Can't Calculate	2	2	0	0.00%
48871	PERRINTON	1	1	0	0.00%	5	3	2	66.67%
48872	PERRY	36	16	20	125.00%	63	44	19	43.18%
48873	PEWAMO	4	0	4	Can't Calculate	2	1	1	100.00%



48874	POMPEII	0	0	0	Can't Calculate	3	2	1	50.00%
48875	PORTLAND	2	1	1	100.00%	37	23	14	60.87%
48876	POTTERVILLE	0	3	-3	-100.00%	10	8	2	25.00%
48877	RIVERDALE	0	0	0	Can't Calculate	6	6	0	0.00%
48878	ROSEBUSH	2	0	2	Can't Calculate	11	6	5	83.33%
48879	SAINT JOHNS	4	9	-5	-55.56%	44	37	7	18.92%
48880	SAINT LOUIS	0	0	0	Can't Calculate	9	2	7	350.00%
48881	SARANAC	1	0	1	Can't Calculate	14	7	7	100.00%
48882	SHAFTSBURG	8	0	8	Can't Calculate	5	1	4	400.00%
48883	SHEPHERD	19	0	19	Can't Calculate	6	10	-4	-40.00%
48884	SHERIDAN	0	1	-1	-100.00%	22	20	2	10.00%
48885	SIDNEY	0	0	0	Can't Calculate	10	7	3	42.86%
48886	SIX LAKES	0	0	0	Can't Calculate	6	4	2	50.00%
48888	STANTON	3	0	3	Can't Calculate	38	20	18	90.00%
48889	SUMNER	0	0	0	Can't Calculate	4	5	-1	-20.00%
48890	SUNFIELD	0	0	0	Can't Calculate	3	4	-1	-25.00%
48891	VESTABURG	0	0	0	Can't Calculate	8	2	6	300.00%
48892	WEBBERVILLE	110	84	26	30.95%	63	92	-29	-31.52%
48893	WEIDMAN	1	2	-1	-50.00%	9	9	0	0.00%
48894	WESTPHALIA	0	0	0	Can't Calculate	17	2	15	750.00%
48895	WILLIAMSTON	156	104	52	50.00%	145	119	26	21.85%
48896	WINN	0	0	0	Can't Calculate	3	1	2	200.00%
48897	WOODLAND	0	0	0	Can't Calculate	4	4	0	0.00%
48898	Unknown	0	0	0	Can't Calculate	2	2	0	0.00%
48900	Unknown	0	0	0	Can't Calculate	2	1	1	100.00%
48901	Unknown	1	13	-12	-92.31%	10	10	0	0.00%
48902	Unknown	3	0	3	Can't Calculate	12	6	6	100.00%
48903	Unknown	0	1	-1	-100.00%	12	6	6	100.00%
48904	Unknown	45	2	43	2150.00%	57	64	-7	-10.94%
48905	Unknown	0	0	0	Can't Calculate	4	9	-5	-55.56%
48906	Lansing	15	39	-24	-61.54%	102	89	13	14.61%
48907	Unknown	3	4	-1	-25.00%	5	6	-1	-16.67%
48908	Unknown	2	4	-2	-50.00%	12	18	-6	-33.33%
48909	Unknown	1	4	-3	-75.00%	5	12	-7	-58.33%
48910	LANSING	70	74	-4	-5.41%	167	154	13	8.44%
48911	Lansing	75	58	17	29.31%	188	161	27	16.77%

48912	Lansing	23	32	-9	-28.13%	93	96	-3	-3.13%
48913	Unknown	10	0	10	Can't Calculate	6	8	-2	-25.00%
48914	Unknown	0	0	0	Can't Calculate	5	1	4	400.00%
48915	Lansing	29	8	21	262.50%	37	45	-8	-17.78%
48916	Unknown	4	4	0	0.00%	11	7	4	57.14%
48917	LANSING	29	14	15	107.14%	171	152	19	12.50%
48918	Unknown	0	0	0	Can't Calculate	10	8	2	25.00%
48919	Unknown	13	0	13	Can't Calculate	9	8	1	12.50%
48920	Unknown	0	0	0	Can't Calculate	3	4	-1	-25.00%
48921	Unknown	3	1	2	200.00%	5	5	0	0.00%
48922	Unknown	0	0	0	Can't Calculate	5	4	1	25.00%
48923	Unknown	0	0	0	Can't Calculate	4	3	1	33.33%
48924	LANSING	1	0	1	Can't Calculate	0	1	-1	-100.00%
48925	Unknown	0	0	0	Can't Calculate	2	4	-2	-50.00%
48926	Unknown	0	0	0	Can't Calculate	6	1	5	500.00%
48927	Unknown	0	0	0	Can't Calculate	2	2	0	0.00%
48928	Unknown	0	0	0	Can't Calculate	1	3	-2	-66.67%
48929	Unknown	0	0	0	Can't Calculate	2	0	2	Can't Calculate
48930	Unknown	7	4	3	75.00%	9	6	3	50.00%
48931	Unknown	3	0	3	Can't Calculate	24	16	8	50.00%
48932	Unknown	0	0	0	Can't Calculate	3	4	-1	-25.00%
48933	LANSING	5	17	-12	-70.59%	16	8	8	100.00%
48934	Unknown	0	0	0	Can't Calculate	3	6	-3	-50.00%
48935	Unknown	0	0	0	Can't Calculate	4	2	2	100.00%
48936	Unknown	2	2	0	0.00%	3	3	0	0.00%
48937	Unknown	8	0	8	Can't Calculate	4	1	3	300.00%
48938	Unknown	0	0	0	Can't Calculate	9	1	8	800.00%
48939	Unknown	6	2	4	200.00%	5	3	2	66.67%
48940	Unknown	1	0	1	Can't Calculate	1	0	1	Can't Calculate
48941	Unknown	0	0	0	Can't Calculate	1	2	-1	-50.00%
48942	Unknown	0	10	-10	-100.00%	2	1	1	100.00%
48943	Unknown	0	1	-1	-100.00%	3	1	2	200.00%
48944	Unknown	0	0	0	Can't Calculate	4	2	2	100.00%
48945	Unknown	1	10	-9	-90.00%	7	3	4	133.33%
48946	Lansing	1	0	1	Can't Calculate	2	0	2	Can't Calculate
48947	Unknown	0	0	0	Can't Calculate	1	1	0	0.00%

48950	Unknown	0	0	0	Can't Calculate	2	3	-1	-33.33%
48951	Unknown	0	0	0	Can't Calculate	3	7	-4	-57.14%
48952	Unknown	0	0	0	Can't Calculate	1	4	-3	-75.00%
48953	Unknown	11	6	5	83.33%	2	2	0	0.00%
48964	Unknown	2	50	-48	-96.00%	4	1	3	300.00%
48965	Unknown	0	0	0	Can't Calculate	2	21	-19	-90.48%
48966	Unknown	0	0	0	Can't Calculate	4	5	-1	-20.00%
48967	Unknown	9	9	0	0.00%	2	2	0	0.00%
48971	Unknown	39	0	39	Can't Calculate	0	5	-5	-100.00%
48972	Unknown	0	0	0	Can't Calculate	1	0	1	Can't Calculate
48973	Unknown	0	0	0	Can't Calculate	1	2	-1	-50.00%
48975	Unknown	0	0	0	Can't Calculate	1	3	-2	-66.67%
48976	Unknown	0	0	0	Can't Calculate	1	2	-1	-50.00%
48978	Unknown	0	0	0	Can't Calculate	1	0	1	Can't Calculate
48981	Unknown	0	0	0	Can't Calculate	4	1	3	300.00%
48982	Unknown	18	3	15	500.00%	1	0	1	Can't Calculate
48983	Unknown	0	2	-2	-100.00%	0	2	-2	-100.00%
48984	Unknown	0	0	0	Can't Calculate	9	12	-3	-25.00%
48985	Unknown	12	6	6	100.00%	1	5	-4	-80.00%
48986	Unknown	0	0	0	Can't Calculate	3	2	1	50.00%
48987	Unknown	0	0	0	Can't Calculate	3	4	-1	-25.00%
48989	Unknown	2	0	2	Can't Calculate	2	3	-1	-33.33%
48991	Unknown	1	0	1	Can't Calculate	2	1	1	100.00%
48992	Unknown	20	0	20	Can't Calculate	3	2	1	50.00%
48994	Unknown	4	0	4	Can't Calculate	0	1	-1	-100.00%
48998	Unknown	0	0	0	Can't Calculate	0	2	-2	-100.00%
48999	Unknown	0	0	0	Can't Calculate	2	6	-4	-66.67%
49001	KALAMAZOO	2	7	-5	-71.43%	21	16	5	31.25%
49002	Portage	0	0	0	Can't Calculate	19	15	4	26.67%
49004	KALAMAZOO	11	15	-4	-26.67%	12	7	5	71.43%
49006	Kalamazoo	2	4	-2	-50.00%	20	36	-16	-44.44%
49007	KALAMAZOO	3	1	2	200.00%	7	4	3	75.00%
49008	Kalamazoo	10	20	-10	-50.00%	18	19	-1	-5.26%
49009	KALAMAZOO	3	3	0	0.00%	56	61	-5	-8.20%
49010	ALLEGAN	3	2	1	50.00%	15	4	11	275.00%
49011	ATHENS	0	0	0	Can't Calculate	1	0	1	Can't Calculate

49012	AUGUSTA	0	7	-7	-100.00%	5	3	2	66.67%
49013	BANGOR	0	1	-1	-100.00%	0	4	-4	-100.00%
49014	Battle Creek	3	3	0	0.00%	14	21	-7	-33.33%
49015	Battle Creek	8	3	5	166.67%	29	21	8	38.10%
49017	Battle Creek	5	0	5	Can't Calculate	29	23	6	26.09%
49020	BEDFORD	0	5	-5	-100.00%	1	0	1	Can't Calculate
49021	BELLEVUE	1	0	1	Can't Calculate	9	8	1	12.50%
49022	BENTON HARBOR	1	0	1	Can't Calculate	7	6	1	16.67%
49023	Unknown	1	0	1	Can't Calculate	8	1	7	700.00%
49024	PORTAGE	3	2	1	50.00%	40	35	5	14.29%
49026	BLOOMINGDALE	0	0	0	Can't Calculate	2	1	1	100.00%
49027	BREEDSVILLE	0	0	0	Can't Calculate	2	1	1	100.00%
49028	BRONSON	2	0	2	Can't Calculate	2	2	0	0.00%
49029	BURLINGTON	0	1	-1	-100.00%	1	0	1	Can't Calculate
49031	CASSOPOLIS	4	2	2	100.00%	6	3	3	100.00%
49033	CERESCO	0	1	-1	-100.00%	4	0	4	Can't Calculate
49034	CLIMAX	1	0	1	Can't Calculate	1	1	0	0.00%
49036	COLDWATER	3	0	3	Can't Calculate	20	11	9	81.82%
49037	Battle Creek	2	0	2	Can't Calculate	18	9	9	100.00%
49038	COLOMA	120	69	51	73.91%	5	2	3	150.00%
49040	COLON	0	0	0	Can't Calculate	0	1	-1	-100.00%
49042	CONSTANTINE	1	0	1	Can't Calculate	0	2	-2	-100.00%
49043	COVERT	0	0	0	Can't Calculate	0	4	-4	-100.00%
49044	Unknown	0	0	0	Can't Calculate	2	3	-1	-33.33%
49045	DECATUR	0	19	-19	-100.00%	22	5	17	340.00%
49046	DELTON	0	0	0	Can't Calculate	11	6	5	83.33%
49047	DOWAGIAC	0	0	0	Can't Calculate	0	2	-2	-100.00%
49048	KALAMAZOO	0	8	-8	-100.00%	29	27	2	7.41%
49050	DOWLING	2	0	2	Can't Calculate	2	0	2	Can't Calculate
49051	EAST LEROY	1	0	1	Can't Calculate	0	0	0	Can't Calculate
49053	GALESBURG	0	0	0	Can't Calculate	6	13	-7	-53.85%
49054	Unknown	8	0	8	Can't Calculate	1	0	1	Can't Calculate
49055	GOBLES	3	0	3	Can't Calculate	3	2	1	50.00%
49056	GRAND JUNCTION	0	0	0	Can't Calculate	2	1	1	100.00%
49057	HARTFORD	5	2	3	150.00%	6	0	6	Can't Calculate
49058	HASTINGS	7	2	5	250.00%	10	12	-2	-16.67%

49060	HICKORY CORNERS	0	0	0	Can't Calculate	0	4	-4	-100.00%
49061	JONES	0	0	0	Can't Calculate	2	1	1	100.00%
49062	KENDALL	0	8	-8	-100.00%	2	1	1	100.00%
49063	LACOTA	0	0	0	Can't Calculate	1	0	1	Can't Calculate
49064	LAWRENCE	0	0	0	Can't Calculate	3	1	2	200.00%
49065	LAWTON	5	3	2	66.67%	3	6	-3	-50.00%
49066	LEONIDAS	0	0	0	Can't Calculate	2	1	1	100.00%
49067	MARCELLUS	0	0	0	Can't Calculate	2	4	-2	-50.00%
49068	MARSHALL	5	4	1	25.00%	11	20	-9	-45.00%
49070	MARTIN	0	0	0	Can't Calculate	5	1	4	400.00%
49071	MATTAWAN	4	18	-14	-77.78%	14	13	1	7.69%
49072	MENDON	0	0	0	Can't Calculate	2	3	-1	-33.33%
49073	NASHVILLE	1	0	1	Can't Calculate	7	2	5	250.00%
49076	OLIVET	4	0	4	Can't Calculate	5	6	-1	-16.67%
49078	OTSEGO	7	0	7	Can't Calculate	6	10	-4	-40.00%
49079	PAW PAW	0	2	-2	-100.00%	11	10	1	10.00%
49080	PLAINWELL	15	0	15	Can't Calculate	15	12	3	25.00%
49081	Unknown	0	0	0	Can't Calculate	2	1	1	100.00%
49082	QUINCY	0	1	-1	-100.00%	11	4	7	175.00%
49083	RICHLAND	3	5	-2	-40.00%	8	7	1	14.29%
49085	SAINT JOSEPH	7	1	6	600.00%	16	15	1	6.67%
49087	SCHOOLCRAFT	0	3	-3	-100.00%	1	6	-5	-83.33%
49088	SCOTTS	3	2	1	50.00%	4	6	-2	-33.33%
49089	SHERWOOD	1	1	0	0.00%	1	2	-1	-50.00%
49090	SOUTH HAVEN	0	0	0	Can't Calculate	1	7	-6	-85.71%
49091	STURGIS	3	2	1	50.00%	7	5	2	40.00%
49092	TEKONSHA	1	0	1	Can't Calculate	4	2	2	100.00%
49093	THREE RIVERS	95	53	42	79.25%	16	17	-1	-5.88%
49094	UNION CITY	2	8	-6	-75.00%	3	2	1	50.00%
49095	VANDALIA	1	4	-3	-75.00%	3	3	0	0.00%
49096	VERMONTVILLE	10	0	10	Can't Calculate	3	3	0	0.00%
49097	VICKSBURG	7	1	6	600.00%	9	3	6	200.00%
49098	WATERVLIET	1	0	1	Can't Calculate	3	2	1	50.00%
49099	WHITE PIGEON	2	0	2	Can't Calculate	5	5	0	0.00%
49101	BARODA	0	0	0	Can't Calculate	5	0	5	Can't Calculate
49103	BERRIEN SPRINGS	3	3	0	0.00%	8	6	2	33.33%

49104	Berrien Springs	0	0	0	Can't Calculate	2	4	-2	-50.00%
49105	Unknown	6	0	6	Can't Calculate	0	3	-3	-100.00%
49106	BRIDGMAN	0	0	0	Can't Calculate	4	1	3	300.00%
49107	BUCHANAN	0	0	0	Can't Calculate	8	1	7	700.00%
49108	Unknown	0	0	0	Can't Calculate	1	0	1	Can't Calculate
49111	EAU CLAIRE	0	0	0	Can't Calculate	4	4	0	0.00%
49112	EDWARDSBURG	0	0	0	Can't Calculate	3	1	2	200.00%
49114	Unknown	0	0	0	Can't Calculate	1	1	0	0.00%
49116	Lakeside	0	0	0	Can't Calculate	2	0	2	Can't Calculate
49117	NEW BUFFALO	0	0	0	Can't Calculate	3	1	2	200.00%
49119	NEW TROY	0	0	0	Can't Calculate	1	0	1	Can't Calculate
49120	NILES	2	0	2	Can't Calculate	18	8	10	125.00%
49125	SAWYER	0	2	-2	-100.00%	5	1	4	400.00%
49127	STEVENSVILLE	0	0	0	Can't Calculate	8	4	4	100.00%
49128	THREE OAKS	5	0	5	Can't Calculate	1	0	1	Can't Calculate
49130	UNION	0	2	-2	-100.00%	0	3	-3	-100.00%
49134	Unknown	0	0	0	Can't Calculate	3	1	2	200.00%
49135	Unknown	1	1	0	0.00%	0	2	-2	-100.00%
49136	Unknown	0	0	0	Can't Calculate	0	1	-1	-100.00%
49138	Unknown	1	0	1	Can't Calculate	0	1	-1	-100.00%
49159	Unknown	3	1	2	200.00%	1	1	0	0.00%
49164	Unknown	0	0	0	Can't Calculate	0	4	-4	-100.00%
49167	Unknown	0	1	-1	-100.00%	0	0	0	Can't Calculate
49168	Unknown	0	0	0	Can't Calculate	0	2	-2	-100.00%
49169	Unknown	1	2	-1	-50.00%	0	1	-1	-100.00%
49173	Unknown	0	0	0	Can't Calculate	1	0	1	Can't Calculate
49174	Unknown	0	0	0	Can't Calculate	1	2	-1	-50.00%
49176	Unknown	5	0	5	Can't Calculate	0	0	0	Can't Calculate
49178	Unknown	1	0	1	Can't Calculate	1	0	1	Can't Calculate
49182	Unknown	0	1	-1	-100.00%	2	0	2	Can't Calculate
49183	Unknown	0	0	0	Can't Calculate	2	0	2	Can't Calculate
49185	Unknown	0	2	-2	-100.00%	1	3	-2	-66.67%
49187	Unknown	0	0	0	Can't Calculate	1	4	-3	-75.00%
49188	Unknown	5	0	5	Can't Calculate	1	0	1	Can't Calculate
49189	Unknown	1	0	1	Can't Calculate	0	0	0	Can't Calculate
49192	Unknown	0	0	0	Can't Calculate	1	1	0	0.00%

49193	Unknown	74	0	74	Can't Calculate	0	1	-1	-100.00%
49197	Unknown	0	0	0	Can't Calculate	6	2	4	200.00%
49198	Unknown	0	0	0	Can't Calculate	3	0	3	Can't Calculate
49201	JACKSON	117	111	6	5.41%	195	121	74	61.16%
49202	JACKSON	20	83	-63	-75.90%	59	34	25	73.53%
49203	Jackson	57	47	10	21.28%	125	95	30	31.58%
49204	Unknown	5	1	4	400.00%	6	1	5	500.00%
49205	Unknown	0	0	0	Can't Calculate	4	0	4	Can't Calculate
49206	Addison	3	0	3	Can't Calculate	3	0	3	Can't Calculate
49207	Unknown	0	0	0	Can't Calculate	4	3	1	33.33%
49209	Unknown	0	1	-1	-100.00%	0	3	-3	-100.00%
49210	Unknown	0	0	0	Can't Calculate	4	0	4	Can't Calculate
49212	Unknown	0	1	-1	-100.00%	4	1	3	300.00%
49216	Unknown	0	7	-7	-100.00%	2	0	2	Can't Calculate
49220	ADDISON	6	0	6	Can't Calculate	8	12	-4	-33.33%
49221	ADRIAN	90	99	-9	-9.09%	151	102	49	48.04%
49224	ALBION	7	4	3	75.00%	18	11	7	63.64%
49227	ALLEN	0	0	0	Can't Calculate	2	2	0	0.00%
49228	BLISSFIELD	19	26	-7	-26.92%	35	26	9	34.62%
49229	BRITTON	37	21	16	76.19%	26	25	1	4.00%
49230	BROOKLYN	26	16	10	62.50%	70	34	36	105.88%
49232	CAMDEN	0	0	0	Can't Calculate	4	1	3	300.00%
49233	CEMENT CITY	3	1	2	200.00%	3	9	-6	-66.67%
49234	CLARKLAKE	53	4	49	1225.00%	12	3	9	300.00%
49235	CLAYTON	7	0	7	Can't Calculate	7	3	4	133.33%
49236	CLINTON	56	28	28	100.00%	48	31	17	54.84%
49237	CONCORD	7	3	4	133.33%	7	8	-1	-12.50%
49238	DEERFIELD	0	2	-2	-100.00%	17	11	6	54.55%
49239	Unknown	0	0	0	Can't Calculate	0	1	-1	-100.00%
49240	GRASS LAKE	117	55	62	112.73%	149	65	84	129.23%
49241	HANOVER	4	3	1	33.33%	10	6	4	66.67%
49242	HILLSDALE	18	6	12	200.00%	22	13	9	69.23%
49244	Unknown	1	0	1	Can't Calculate	3	0	3	Can't Calculate
49245	HOMER	0	7	-7	-100.00%	3	7	-4	-57.14%
49246	HORTON	4	12	-8	-66.67%	8	10	-2	-20.00%
49247	HUDSON	6	0	6	Can't Calculate	9	6	3	50.00%

49248	JASPER	3	0	3	Can't Calculate	1	0	1	Can't Calculate
49249	JEROME	4	0	4	Can't Calculate	8	11	-3	-27.27%
49250	JONESVILLE	0	0	0	Can't Calculate	13	5	8	160.00%
49251	LESLIE	15	8	7	87.50%	19	16	3	18.75%
49252	LITCHFIELD	0	0	0	Can't Calculate	1	3	-2	-66.67%
49253	MANITOU BEACH	2	45	-43	-95.56%	14	2	12	600.00%
49254	MICHIGAN CENTER	35	21	14	66.67%	8	7	1	14.29%
49255	MONTGOMERY	0	0	0	Can't Calculate	2	0	2	Can't Calculate
49256	MORENCI	16	9	7	77.78%	6	4	2	50.00%
49259	MUNITH	8	7	1	14.29%	24	16	8	50.00%
49260	Unknown	0	0	0	Can't Calculate	0	1	-1	-100.00%
49261	NAPOLEON	0	0	0	Can't Calculate	1	2	-1	-50.00%
49262	NORTH ADAMS	9	14	-5	-35.71%	7	4	3	75.00%
49263	NORVELL	0	0	0	Can't Calculate	1	0	1	Can't Calculate
49264	ONONDAGA	0	0	0	Can't Calculate	8	6	2	33.33%
49265	ONSTED	2	6	-4	-66.67%	25	13	12	92.31%
49266	OSSEO	8	2	6	300.00%	2	1	1	100.00%
49267	OTTAWA LAKE	6	8	-2	-25.00%	20	20	0	0.00%
49268	PALMYRA	0	0	0	Can't Calculate	2	7	-5	-71.43%
49269	PARMA	0	0	0	Can't Calculate	20	4	16	400.00%
49270	PETERSBURG	28	31	-3	-9.68%	34	34	0	0.00%
49271	PITTSFORD	4	1	3	300.00%	1	6	-5	-83.33%
49272	PLEASANT LAKE	4	0	4	Can't Calculate	12	6	6	100.00%
49274	READING	0	0	0	Can't Calculate	4	4	0	0.00%
49276	RIGA	0	0	0	Can't Calculate	4	5	-1	-20.00%
49277	RIVES JUNCTION	4	2	2	100.00%	11	6	5	83.33%
49279	SAND CREEK	0	0	0	Can't Calculate	3	2	1	50.00%
49283	SPRING ARBOR	10	0	10	Can't Calculate	12	13	-1	-7.69%
49284	SPRINGPORT	5	0	5	Can't Calculate	4	4	0	0.00%
49285	STOCKBRIDGE	230	130	100	76.92%	96	46	50	108.70%
49286	TECUMSEH	64	56	8	14.29%	103	107	-4	-3.74%
49287	TIPTON	4	1	3	300.00%	11	4	7	175.00%
49288	WALDRON	0	0	0	Can't Calculate	2	3	-1	-33.33%
49290	Unknown	0	3	-3	-100.00%	0	1	-1	-100.00%
49292	Unknown	4	0	4	Can't Calculate	0	0	0	Can't Calculate
49294	Unknown	0	0	0	Can't Calculate	1	0	1	Can't Calculate



49295	Unknown	0	0	0	Can't Calculate	2	1	1	100.00%
49301	ADA	18	7	11	157.14%	111	83	28	33.73%
49302	ALTO	3	11	-8	-72.73%	18	12	6	50.00%
49303	BAILEY	0	0	0	Can't Calculate	2	1	1	100.00%
49304	BALDWIN	1	1	0	0.00%	0	3	-3	-100.00%
49305	BARRYTON	0	0	0	Can't Calculate	1	2	-1	-50.00%
49306	BELMONT	7	27	-20	-74.07%	11	11	0	0.00%
49307	BIG RAPIDS	0	0	0	Can't Calculate	10	19	-9	-47.37%
49308	Unknown	0	4	-4	-100.00%	0	0	0	Can't Calculate
49309	BITELY	2	0	2	Can't Calculate	5	4	1	25.00%
49310	BLANCHARD	0	2	-2	-100.00%	0	1	-1	-100.00%
49311	BRADLEY	0	0	0	Can't Calculate	0	1	-1	-100.00%
49312	BROHMAN	0	0	0	Can't Calculate	0	3	-3	-100.00%
49313	Unknown	18	0	18	Can't Calculate	2	3	-1	-33.33%
49314	BURNIPS	0	10	-10	-100.00%	4	3	1	33.33%
49315	BYRON CENTER	15	11	4	36.36%	48	31	17	54.84%
49316	CALEDONIA	6	2	4	200.00%	28	22	6	27.27%
49317	CANNONSBURG	0	0	0	Can't Calculate	3	4	-1	-25.00%
49318	CASNOVIA	0	0	0	Can't Calculate	0	2	-2	-100.00%
49319	CEDAR SPRINGS	3	7	-4	-57.14%	21	12	9	75.00%
49320	CHIPPEWA LAKE	0	0	0	Can't Calculate	0	1	-1	-100.00%
49321	COMSTOCK PARK	0	0	0	Can't Calculate	19	15	4	26.67%
49322	CORAL	8	0	8	Can't Calculate	2	0	2	Can't Calculate
49323	DORR	0	0	0	Can't Calculate	6	4	2	50.00%
49325	FREEPORT	0	0	0	Can't Calculate	1	3	-2	-66.67%
49326	GOWEN	0	0	0	Can't Calculate	2	6	-4	-66.67%
49327	GRANT	0	2	-2	-100.00%	2	1	1	100.00%
49328	HOPKINS	0	0	0	Can't Calculate	2	3	-1	-33.33%
49329	HOWARD CITY	3	0	3	Can't Calculate	4	4	0	0.00%
49330	KENT CITY	0	0	0	Can't Calculate	5	2	3	150.00%
49331	LOWELL	6	3	3	100.00%	30	22	8	36.36%
49332	MECOSTA	0	0	0	Can't Calculate	1	0	1	Can't Calculate
49333	MIDDLEVILLE	0	1	-1	-100.00%	9	7	2	28.57%
49334	Unknown	0	0	0	Can't Calculate	0	1	-1	-100.00%
49336	MORLEY	0	0	0	Can't Calculate	4	2	2	100.00%
49337	NEWAYGO	0	0	0	Can't Calculate	8	5	3	60.00%

49338	PARIS	0	0	0	Can't Calculate	3	0	3	Can't Calculate
49340	REMUS	0	0	0	Can't Calculate	2	4	-2	-50.00%
49341	ROCKFORD	27	31	-4	-12.90%	75	96	-21	-21.88%
49342	RODNEY	8	5	3	60.00%	0	0	0	Can't Calculate
49343	SAND LAKE	0	1	-1	-100.00%	0	0	0	Can't Calculate
49344	SHELBYVILLE	0	0	0	Can't Calculate	1	4	-3	-75.00%
49345	SPARTA	0	0	0	Can't Calculate	16	7	9	128.57%
49346	STANWOOD	2	0	2	Can't Calculate	5	1	4	400.00%
49347	TRUFANT	0	0	0	Can't Calculate	0	2	-2	-100.00%
49348	WAYLAND	0	0	0	Can't Calculate	10	6	4	66.67%
49349	WHITE CLOUD	0	0	0	Can't Calculate	2	1	1	100.00%
49362	Unknown	0	0	0	Can't Calculate	0	1	-1	-100.00%
49363	Unknown	0	0	0	Can't Calculate	1	0	1	Can't Calculate
49365	Unknown	0	0	0	Can't Calculate	0	2	-2	-100.00%
49367	Unknown	0	0	0	Can't Calculate	0	1	-1	-100.00%
49375	Unknown	0	0	0	Can't Calculate	1	0	1	Can't Calculate
49380	Unknown	8	0	8	Can't Calculate	2	0	2	Can't Calculate
49381	Unknown	0	0	0	Can't Calculate	1	0	1	Can't Calculate
49382	Unknown	0	1	-1	-100.00%	2	0	2	Can't Calculate
49383	Unknown	5	0	5	Can't Calculate	0	4	-4	-100.00%
49385	Unknown	0	1	-1	-100.00%	2	2	0	0.00%
49390	Unknown	2	7	-5	-71.43%	4	0	4	Can't Calculate
49391	Unknown	0	0	0	Can't Calculate	0	1	-1	-100.00%
49393	Unknown	23	5	18	360.00%	3	2	1	50.00%
49401	ALLENDALE	1	11	-10	-90.91%	24	21	3	14.29%
49402	BRANCH	0	0	0	Can't Calculate	1	0	1	Can't Calculate
49403	CONKLIN	0	0	0	Can't Calculate	0	1	-1	-100.00%
49404	COOPERSVILLE	0	8	-8	-100.00%	4	7	-3	-42.86%
49405	CUSTER	4	3	1	33.33%	0	1	-1	-100.00%
49406	DOUGLAS	0	0	0	Can't Calculate	0	1	-1	-100.00%
49407	Unknown	0	0	0	Can't Calculate	1	0	1	Can't Calculate
49408	FENVILLE	1	1	0	0.00%	0	6	-6	-100.00%
49410	FOUNTAIN	0	0	0	Can't Calculate	4	0	4	Can't Calculate
49411	FREE SOIL	0	0	0	Can't Calculate	1	2	-1	-50.00%
49412	FREMONT	6	2	4	200.00%	8	4	4	100.00%
49415	FRUITPORT	1	0	1	Can't Calculate	5	0	5	Can't Calculate

49417	GRAND HAVEN	14	2	12	600.00%	54	40	14	35.00%
49418	GRANDVILLE	61	25	36	144.00%	29	33	-4	-12.12%
49419	HAMILTON	0	0	0	Can't Calculate	6	8	-2	-25.00%
49420	HART	0	9	-9	-100.00%	12	4	8	200.00%
49421	HESPERIA	0	0	0	Can't Calculate	4	3	1	33.33%
49423	HOLLAND	10	7	3	42.86%	39	35	4	11.43%
49424	HOLLAND	14	15	-1	-6.67%	42	22	20	90.91%
49425	HOLTON	2	0	2	Can't Calculate	4	3	1	33.33%
49426	HUDSONVILLE	0	4	-4	-100.00%	41	42	-1	-2.38%
49428	JENISON	1	1	0	0.00%	31	30	1	3.33%
49431	LUDINGTON	7	8	-1	-12.50%	15	13	2	15.38%
49434	MACATAWA	0	0	0	Can't Calculate	3	0	3	Can't Calculate
49435	MARNE	0	0	0	Can't Calculate	3	3	0	0.00%
49436	MEARS	0	0	0	Can't Calculate	1	1	0	0.00%
49437	MONTAGUE	3	8	-5	-62.50%	0	1	-1	-100.00%
49438	Unknown	0	0	0	Can't Calculate	1	1	0	0.00%
49439	Unknown	0	1	-1	-100.00%	0	0	0	Can't Calculate
49440	MUSKEGON	0	0	0	Can't Calculate	4	0	4	Can't Calculate
49441	Muskegon	10	20	-10	-50.00%	20	32	-12	-37.50%
49442	Muskegon	0	0	0	Can't Calculate	5	11	-6	-54.55%
49444	MUSKEGON	19	9	10	111.11%	12	12	0	0.00%
49445	MUSKEGON	0	3	-3	-100.00%	24	6	18	300.00%
49446	NEW ERA	0	0	0	Can't Calculate	0	1	-1	-100.00%
49448	NUNICA	0	1	-1	-100.00%	1	2	-1	-50.00%
49449	PENTWATER	0	12	-12	-100.00%	2	1	1	100.00%
49450	PULLMAN	0	0	0	Can't Calculate	1	1	0	0.00%
49451	RAVENNA	0	0	0	Can't Calculate	9	3	6	200.00%
49452	ROTHBURY	0	0	0	Can't Calculate	1	0	1	Can't Calculate
49453	SAUGATUCK	1	0	1	Can't Calculate	1	5	-4	-80.00%
49454	SCOTTVILLE	0	2	-2	-100.00%	4	2	2	100.00%
49455	SHELBY	2	0	2	Can't Calculate	1	2	-1	-50.00%
49456	SPRING LAKE	10	4	6	150.00%	45	21	24	114.29%
49457	TWIN LAKE	3	0	3	Can't Calculate	8	3	5	166.67%
49459	WALKERVILLE	0	0	0	Can't Calculate	1	0	1	Can't Calculate
49460	WEST OLIVE	0	0	0	Can't Calculate	13	13	0	0.00%
49461	WHITEHALL	3	2	1	50.00%	7	4	3	75.00%

49464	ZEELAND	4	19	-15	-78.95%	27	17	10	58.82%
49486	Unknown	0	0	0	Can't Calculate	1	0	1	Can't Calculate
49495	Unknown	0	0	0	Can't Calculate	1	0	1	Can't Calculate
49497	Unknown	0	0	0	Can't Calculate	0	1	-1	-100.00%
49501	GRAND RAPIDS	0	0	0	Can't Calculate	1	2	-1	-50.00%
49503	GRAND RAPIDS	15	8	7	87.50%	46	47	-1	-2.13%
49504	GRAND RAPIDS	9	11	-2	-18.18%	50	40	10	25.00%
49505	GRAND RAPIDS	6	8	-2	-25.00%	53	35	18	51.43%
49506	GRAND RAPIDS	65	51	14	27.45%	156	160	-4	-2.50%
49507	GRAND RAPIDS	4	9	-5	-55.56%	21	27	-6	-22.22%
49508	GRAND RAPIDS	20	6	14	233.33%	46	45	1	2.22%
49509	WYOMING	0	2	-2	-100.00%	20	11	9	81.82%
49510	Unknown	0	0	0	Can't Calculate	1	3	-2	-66.67%
49512	GRAND RAPIDS	2	0	2	Can't Calculate	13	19	-6	-31.58%
49515	Unknown	0	0	0	Can't Calculate	1	0	1	Can't Calculate
49519	Wyoming	9	16	-7	-43.75%	16	25	-9	-36.00%
49521	Unknown	1	4	-3	-75.00%	1	0	1	Can't Calculate
49525	Grand Rapids	4	3	1	33.33%	65	50	15	30.00%
49534	Grand Rapids	18	15	3	20.00%	24	24	0	0.00%
49544	Grand Rapids	7	2	5	250.00%	6	10	-4	-40.00%
49546	Grand Rapids	20	2	18	900.00%	98	98	0	0.00%
49548	Grand Rapids	6	12	-6	-50.00%	21	16	5	31.25%
49601	CADILLAC	0	0	0	Can't Calculate	18	14	4	28.57%
49612	ALDEN	2	11	-9	-81.82%	1	1	0	0.00%
49613	ARCADIA	1	1	0	0.00%	0	1	-1	-100.00%
49614	BEAR LAKE	0	0	0	Can't Calculate	4	3	1	33.33%
49615	BELLAIRE	0	1	-1	-100.00%	5	5	0	0.00%
49616	BENZONIA	0	0	0	Can't Calculate	2	1	1	100.00%
49617	BEULAH	0	0	0	Can't Calculate	1	3	-2	-66.67%
49618	BOON	0	0	0	Can't Calculate	1	1	0	0.00%
49619	BRETHREN	0	0	0	Can't Calculate	0	2	-2	-100.00%
49620	BUCKLEY	0	0	0	Can't Calculate	3	5	-2	-40.00%
49621	CEDAR	2	0	2	Can't Calculate	6	5	1	20.00%
49622	CENTRAL LAKE	0	0	0	Can't Calculate	2	4	-2	-50.00%
49625	COPEMISH	0	0	0	Can't Calculate	1	3	-2	-66.67%
49627	EASTPORT	0	0	0	Can't Calculate	2	1	1	100.00%

49629	ELK RAPIDS	0	0	0	Can't Calculate	1	1	0	0.00%
49630	EMPIRE	5	9	-4	-44.44%	4	0	4	Can't Calculate
49631	EVART	0	0	0	Can't Calculate	3	2	1	50.00%
49632	FALMOUTH	0	0	0	Can't Calculate	0	1	-1	-100.00%
49633	FIFE LAKE	0	0	0	Can't Calculate	1	6	-5	-83.33%
49635	FRANKFORT	0	0	0	Can't Calculate	0	1	-1	-100.00%
49636	GLEN ARBOR	0	0	0	Can't Calculate	0	1	-1	-100.00%
49637	GRAWN	5	0	5	Can't Calculate	4	5	-1	-20.00%
49639	HERSEY	0	0	0	Can't Calculate	2	3	-1	-33.33%
49640	HONOR	0	0	0	Can't Calculate	2	1	1	100.00%
49642	IDLEWILD	3	0	3	Can't Calculate	1	0	1	Can't Calculate
49643	INTERLOCHEN	8	4	4	100.00%	11	3	8	266.67%
49644	IRONS	0	0	0	Can't Calculate	0	1	-1	-100.00%
49645	KALEVA	0	0	0	Can't Calculate	3	2	1	50.00%
49646	KALKASKA	0	0	0	Can't Calculate	9	4	5	125.00%
49648	KEWADIN	2	0	2	Can't Calculate	6	5	1	20.00%
49649	KINGSLEY	5	0	5	Can't Calculate	6	7	-1	-14.29%
49650	LAKE ANN	2	0	2	Can't Calculate	5	5	0	0.00%
49651	LAKE CITY	3	0	3	Can't Calculate	6	2	4	200.00%
49653	LAKE LEELANAU	1	4	-3	-75.00%	3	2	1	50.00%
49654	LELAND	0	0	0	Can't Calculate	2	0	2	Can't Calculate
49655	LEROY	0	0	0	Can't Calculate	2	1	1	100.00%
49656	LUTHER	0	0	0	Can't Calculate	1	0	1	Can't Calculate
49657	MC BAIN	1	0	1	Can't Calculate	0	2	-2	-100.00%
49659	MANCELONA	11	9	2	22.22%	9	4	5	125.00%
49660	MANISTEE	0	1	-1	-100.00%	7	16	-9	-56.25%
49663	MANTON	1	0	1	Can't Calculate	5	5	0	0.00%
49664	MAPLE CITY	0	1	-1	-100.00%	3	3	0	0.00%
49665	MARION	0	0	0	Can't Calculate	1	4	-3	-75.00%
49666	MAYFIELD	0	0	0	Can't Calculate	1	1	0	0.00%
49667	MERRITT	0	0	0	Can't Calculate	1	2	-1	-50.00%
49668	MESICK	0	1	-1	-100.00%	3	1	2	200.00%
49670	NORTHPORT	0	0	0	Can't Calculate	1	3	-2	-66.67%
49672	Unknown	0	1	-1	-100.00%	0	0	0	Can't Calculate
49675	ONEKAMA	0	0	0	Can't Calculate	1	1	0	0.00%
49676	RAPID CITY	0	1	-1	-100.00%	1	0	1	Can't Calculate

49677	REED CITY	0	5	-5	-100.00%	5	3	2	66.67%
49679	SEARS	0	0	0	Can't Calculate	1	1	0	0.00%
49680	SOUTH BOARDMAN	6	1	5	500.00%	3	1	2	200.00%
49682	SUTTONS BAY	0	0	0	Can't Calculate	3	5	-2	-40.00%
49683	THOMPSONVILLE	1	1	0	0.00%	4	0	4	Can't Calculate
49684	TRAVERSE CITY	14	40	-26	-65.00%	42	30	12	40.00%
49685	Traverse City	0	3	-3	-100.00%	22	14	8	57.14%
49686	TRAVERSE CITY	17	21	-4	-19.05%	27	27	0	0.00%
49688	TUSTIN	0	0	0	Can't Calculate	2	2	0	0.00%
49690	WILLIAMSBURG	8	10	-2	-20.00%	11	9	2	22.22%
49696	Traverse City	22	2	20	1000.00%	16	19	-3	-15.79%
49701	MACKINAW CITY	0	0	0	Can't Calculate	2	1	1	100.00%
49706	ALANSON	5	1	4	400.00%	4	2	2	100.00%
49707	ALPENA	29	18	11	61.11%	16	11	5	45.45%
49709	ATLANTA	0	0	0	Can't Calculate	2	5	-3	-60.00%
49710	BARBEAU	0	0	0	Can't Calculate	2	0	2	Can't Calculate
49712	BOYNE CITY	0	1	-1	-100.00%	17	11	6	54.55%
49713	BOYNE FALLS	19	0	19	Can't Calculate	0	2	-2	-100.00%
49715	BRIMLEY	0	0	0	Can't Calculate	2	2	0	0.00%
49716	Brutus	0	2	-2	-100.00%	0	2	-2	-100.00%
49718	CARP LAKE	0	0	0	Can't Calculate	0	2	-2	-100.00%
49719	CEDARVILLE	0	0	0	Can't Calculate	1	1	0	0.00%
49720	CHARLEVOIX	20	17	3	17.65%	4	8	-4	-50.00%
49721	CHEBOYGAN	4	6	-2	-33.33%	13	8	5	62.50%
49726	DRUMMOND ISLAND	0	0	0	Can't Calculate	1	1	0	0.00%
49727	EAST JORDAN	1	3	-2	-66.67%	5	8	-3	-37.50%
49728	ECKERMAN	0	0	0	Can't Calculate	2	0	2	Can't Calculate
49729	ELLSWORTH	0	0	0	Can't Calculate	2	3	-1	-33.33%
49730	ELMIRA	0	0	0	Can't Calculate	0	1	-1	-100.00%
49733	FREDERIC	0	0	0	Can't Calculate	1	3	-2	-66.67%
49735	GAYLORD	6	4	2	50.00%	22	15	7	46.67%
49736	GOETZVILLE	0	0	0	Can't Calculate	1	2	-1	-50.00%
49738	GRAYLING	5	4	1	25.00%	19	10	9	90.00%
49740	HARBOR SPRINGS	0	3	-3	-100.00%	8	6	2	33.33%
49743	HAWKS	0	0	0	Can't Calculate	0	1	-1	-100.00%
49744	HERRON	0	0	0	Can't Calculate	1	0	1	Can't Calculate

49745	HESSEL	0	0	0	Can't Calculate	1	1	0	0.00%
49746	HILLMAN	0	0	0	Can't Calculate	6	1	5	500.00%
49747	HUBBARD LAKE	0	0	0	Can't Calculate	0	3	-3	-100.00%
49749	INDIAN RIVER	4	11	-7	-63.64%	7	5	2	40.00%
49751	JOHANNESBURG	4	0	4	Can't Calculate	4	1	3	300.00%
49753	LACHINE	0	0	0	Can't Calculate	1	1	0	0.00%
49755	LEVERING	0	0	0	Can't Calculate	0	2	-2	-100.00%
49756	LEWISTON	3	6	-3	-50.00%	5	9	-4	-44.44%
49757	MACKINAC ISLAND	0	0	0	Can't Calculate	0	2	-2	-100.00%
49759	MILLERSBURG	0	0	0	Can't Calculate	3	5	-2	-40.00%
49760	MORAN	0	0	0	Can't Calculate	1	1	0	0.00%
49765	ONAWAY	0	0	0	Can't Calculate	3	0	3	Can't Calculate
49766	OSSINEKE	0	0	0	Can't Calculate	0	3	-3	-100.00%
49768	PARADISE	0	0	0	Can't Calculate	0	1	-1	-100.00%
49769	PELLSTON	0	0	0	Can't Calculate	1	0	1	Can't Calculate
49770	PETOSKEY	8	0	8	Can't Calculate	20	19	1	5.26%
49771	Unknown	0	0	0	Can't Calculate	0	1	-1	-100.00%
49774	PICKFORD	4	8	-4	-50.00%	0	1	-1	-100.00%
49776	POSEN	0	0	0	Can't Calculate	1	2	-1	-50.00%
49777	PRESQUE ISLE	0	4	-4	-100.00%	1	2	-1	-50.00%
49779	ROGERS CITY	0	0	0	Can't Calculate	4	0	4	Can't Calculate
49780	RUDYARD	0	0	0	Can't Calculate	1	0	1	Can't Calculate
49781	SAINT IGNACE	0	0	0	Can't Calculate	0	1	-1	-100.00%
49782	BEAVER ISLAND	0	0	0	Can't Calculate	2	2	0	0.00%
49783	SAULT SAINTE MARIE	1	3	-2	-66.67%	8	17	-9	-52.94%
49788	KINCHELOE	0	0	0	Can't Calculate	3	0	3	Can't Calculate
49792	Tower	0	0	0	Can't Calculate	0	1	-1	-100.00%
49793	TROUT LAKE	0	0	0	Can't Calculate	1	1	0	0.00%
49796	WALLOON LAKE	0	0	0	Can't Calculate	0	1	-1	-100.00%
49797	WATERS	0	0	0	Can't Calculate	1	0	1	Can't Calculate
49799	WOLVERINE	0	0	0	Can't Calculate	5	0	5	Can't Calculate
49801	IRON MOUNTAIN	4	0	4	Can't Calculate	3	2	1	50.00%
49802	KINGSFORD	0	0	0	Can't Calculate	1	1	0	0.00%
49803	Unknown	0	0	0	Can't Calculate	2	1	1	100.00%
49804	Unknown	15	0	15	Can't Calculate	55	60	-5	-8.33%
49805	Allouez	0	0	0	Can't Calculate	2	3	-1	-33.33%

49806	AU TRAIN	0	0	0	Can't Calculate	3	0	3	Can't Calculate
49807	BARK RIVER	0	0	0	Can't Calculate	0	1	-1	-100.00%
49808	BIG BAY	0	0	0	Can't Calculate	2	2	0	0.00%
49810	Unknown	0	0	0	Can't Calculate	7	0	7	Can't Calculate
49811	Unknown	0	0	0	Can't Calculate	9	13	-4	-30.77%
49812	CARNEY	0	0	0	Can't Calculate	1	0	1	Can't Calculate
49813	Unknown	0	0	0	Can't Calculate	1	2	-1	-50.00%
49814	CHAMPION	0	0	0	Can't Calculate	0	3	-3	-100.00%
49815	CHANNING	0	0	0	Can't Calculate	1	3	-2	-66.67%
49816	CHATHAM	0	0	0	Can't Calculate	5	6	-1	-16.67%
49817	COOKS	0	0	0	Can't Calculate	4	4	0	0.00%
49818	CORNELL	0	0	0	Can't Calculate	7	7	0	0.00%
49819	Arnold	0	0	0	Can't Calculate	2	2	0	0.00%
49820	CURTIS	0	0	0	Can't Calculate	2	1	1	100.00%
49821	DAGGETT	0	0	0	Can't Calculate	1	4	-3	-75.00%
49822	DEERTON	0	0	0	Can't Calculate	3	1	2	200.00%
49823	Unknown	0	0	0	Can't Calculate	1	6	-5	-83.33%
49825	EBEN JUNCTION	3	0	3	Can't Calculate	2	1	1	100.00%
49826	Rumely	3	0	3	Can't Calculate	0	1	-1	-100.00%
49829	ESCANABA	0	0	0	Can't Calculate	1	4	-3	-75.00%
49830	Unknown	0	2	-2	-100.00%	1	2	-1	-50.00%
49831	FELCH	0	0	0	Can't Calculate	0	9	-9	-100.00%
49833	LITTLE LAKE	0	0	0	Can't Calculate	1	0	1	Can't Calculate
49834	Foster City	0	0	0	Can't Calculate	2	3	-1	-33.33%
49835	GARDEN	0	0	0	Can't Calculate	3	2	1	50.00%
49837	GLADSTONE	0	0	0	Can't Calculate	1	4	-3	-75.00%
49838	GOULD CITY	0	0	0	Can't Calculate	2	2	0	0.00%
49839	GRAND MARAIS	0	0	0	Can't Calculate	3	0	3	Can't Calculate
49841	GWINN	1	0	1	Can't Calculate	2	3	-1	-33.33%
49849	ISHPEMING	0	0	0	Can't Calculate	0	1	-1	-100.00%
49852	Loretto	0	0	0	Can't Calculate	1	0	1	Can't Calculate
49853	MC MILLAN	0	0	0	Can't Calculate	2	0	2	Can't Calculate
49854	MANISTIQUE	0	0	0	Can't Calculate	3	3	0	0.00%
49855	MARQUETTE	21	3	18	600.00%	26	13	13	100.00%
49858	MENOMINEE	0	0	0	Can't Calculate	1	1	0	0.00%
49862	MUNISING	0	0	0	Can't Calculate	2	0	2	Can't Calculate



49863	NADEAU	0	0	0	Can't Calculate	2	1	1	100.00%
49864	Nahma	0	0	0	Can't Calculate	2	0	2	Can't Calculate
49865	Unknown	3	0	3	Can't Calculate	0	2	-2	-100.00%
49866	NEGAUNEE	0	0	0	Can't Calculate	2	2	0	0.00%
49868	NEWBERRY	5	16	-11	-68.75%	5	3	2	66.67%
49871	PALMER	0	0	0	Can't Calculate	1	0	1	Can't Calculate
49874	POWERS	0	0	0	Can't Calculate	1	0	1	Can't Calculate
49876	QUINNESEC	0	0	0	Can't Calculate	1	1	0	0.00%
49878	RAPID RIVER	0	0	0	Can't Calculate	1	0	1	Can't Calculate
49879	REPUBLIC	0	0	0	Can't Calculate	2	0	2	Can't Calculate
49880	ROCK	0	0	0	Can't Calculate	0	2	-2	-100.00%
49884	SHINGLETON	0	0	0	Can't Calculate	1	1	0	0.00%
49885	SKANDIA	0	0	0	Can't Calculate	0	2	-2	-100.00%
49889	Unknown	0	0	0	Can't Calculate	1	0	1	Can't Calculate
49892	VULCAN	0	0	0	Can't Calculate	0	1	-1	-100.00%
49893	WALLACE	0	0	0	Can't Calculate	1	0	1	Can't Calculate
49894	WELLS	0	0	0	Can't Calculate	1	0	1	Can't Calculate
49895	WETMORE	0	0	0	Can't Calculate	1	0	1	Can't Calculate
49896	WILSON	0	0	0	Can't Calculate	0	1	-1	-100.00%
49901	AHMEEK	0	8	-8	-100.00%	0	0	0	Can't Calculate
49905	ATLANTIC MINE	0	0	0	Can't Calculate	2	4	-2	-50.00%
49908	BARAGA	0	0	0	Can't Calculate	0	2	-2	-100.00%
49910	BERGLAND	0	0	0	Can't Calculate	2	0	2	Can't Calculate
49911	BESSEMER	0	0	0	Can't Calculate	0	1	-1	-100.00%
49913	CALUMET	0	0	0	Can't Calculate	4	4	0	0.00%
49916	CHASSELL	0	0	0	Can't Calculate	2	0	2	Can't Calculate
49918	COPPER HARBOR	3	0	3	Can't Calculate	0	0	0	Can't Calculate
49920	CRYSTAL FALLS	0	0	0	Can't Calculate	1	0	1	Can't Calculate
49921	Dodgeville	0	0	0	Can't Calculate	0	1	-1	-100.00%
49922	DOLLAR BAY	0	0	0	Can't Calculate	1	1	0	0.00%
49930	HANCOCK	0	0	0	Can't Calculate	8	7	1	14.29%
49931	HOUGHTON	11	0	11	Can't Calculate	9	3	6	200.00%
49935	IRON RIVER	0	0	0	Can't Calculate	3	0	3	Can't Calculate
49938	IRONWOOD	0	0	0	Can't Calculate	3	0	3	Can't Calculate
49945	LAKE LINDEN	1	0	1	Can't Calculate	0	1	-1	-100.00%
49946	LANSE	0	0	0	Can't Calculate	0	1	-1	-100.00%

49953	ONTONAGON	0	7	-7	-100.00%	0	1	-1	-100.00%
49958	PELKIE	0	0	0	Can't Calculate	0	1	-1	-100.00%
49960	ROCKLAND	0	0	0	Can't Calculate	1	2	-1	-50.00%
49962	SKANEE	0	0	0	Can't Calculate	1	0	1	Can't Calculate
49963	SOUTH RANGE	0	0	0	Can't Calculate	1	0	1	Can't Calculate
49968	WAKEFIELD	0	0	0	Can't Calculate	0	1	-1	-100.00%
49971	WHITE PINE	0	0	0	Can't Calculate	0	1	-1	-100.00%
49986	Unknown	0	8	-8	-100.00%	0	0	0	Can't Calculate
50195	Unknown	0	20	-20	-100.00%	0	0	0	Can't Calculate
50263	WAUKEE	0	0	0	Can't Calculate	0	2	-2	-100.00%
50314	Des Moines	0	0	0	Can't Calculate	0	1	-1	-100.00%
50320	Des Moines	0	0	0	Can't Calculate	1	3	-2	-66.67%
50322	URBANDALE	0	0	0	Can't Calculate	0	1	-1	-100.00%
50458	Mason City	1	0	1	Can't Calculate	0	0	0	Can't Calculate
50501	FORT DODGE	0	0	0	Can't Calculate	1	0	1	Can't Calculate
50511	ALGONA	0	5	-5	-100.00%	0	0	0	Can't Calculate
50601	ACKLEY	0	0	0	Can't Calculate	0	2	-2	-100.00%
50613	CEDAR FALLS	4	0	4	Can't Calculate	3	0	3	Can't Calculate
50701	Waterloo	5	0	5	Can't Calculate	2	0	2	Can't Calculate
51041	ORANGE CITY	0	5	-5	-100.00%	0	0	0	Can't Calculate
51996	Unknown	1	0	1	Can't Calculate	0	0	0	Can't Calculate
52001	DUBUQUE	0	0	0	Can't Calculate	1	2	-1	-50.00%
52002	DUBUQUE	0	0	0	Can't Calculate	0	2	-2	-100.00%
52025	Unknown	0	1	-1	-100.00%	0	0	0	Can't Calculate
52200	Unknown	0	0	0	Can't Calculate	1	0	1	Can't Calculate
52245	Iowa City	0	0	0	Can't Calculate	1	0	1	Can't Calculate
52246	Iowa City	0	0	0	Can't Calculate	1	0	1	Can't Calculate
52302	MARION	0	0	0	Can't Calculate	0	3	-3	-100.00%
52402	CEDAR RAPIDS	0	0	0	Can't Calculate	2	1	1	100.00%
52544	CENTERVILLE	4	0	4	Can't Calculate	0	0	0	Can't Calculate
52722	BETTENDORF	0	0	0	Can't Calculate	0	3	-3	-100.00%
52761	MUSCATINE	7	0	7	Can't Calculate	0	0	0	Can't Calculate
52803	Davenport	6	0	6	Can't Calculate	2	0	2	Can't Calculate
52804	Davenport	0	0	0	Can't Calculate	3	4	-1	-25.00%
52806	DAVENPORT	0	0	0	Can't Calculate	3	1	2	200.00%
53005	Brookfield	0	0	0	Can't Calculate	1	0	1	Can't Calculate

53022	GERMANTOWN	0	0	0	Can't Calculate	0	2	-2	-100.00%
53029	HARTLAND	0	0	0	Can't Calculate	0	1	-1	-100.00%
53042	KIEL	0	0	0	Can't Calculate	0	1	-1	-100.00%
53045	BROOKFIELD	0	11	-11	-100.00%	3	1	2	200.00%
53051	MENOMONEE FALLS	0	0	0	Can't Calculate	0	2	-2	-100.00%
53066	OCONOMOWOC	0	2	-2	-100.00%	0	0	0	Can't Calculate
53073	PLYMOUTH	0	0	0	Can't Calculate	2	1	1	100.00%
53081	SHEBOYGAN	0	0	0	Can't Calculate	6	1	5	500.00%
53083	Sheboygan	0	0	0	Can't Calculate	5	2	3	150.00%
53089	SUSSEX	0	0	0	Can't Calculate	1	0	1	Can't Calculate
53095	WEST BEND	0	0	0	Can't Calculate	1	2	-1	-50.00%
53129	GREENDALE	0	0	0	Can't Calculate	1	1	0	0.00%
53130	HALES CORNERS	0	0	0	Can't Calculate	0	2	-2	-100.00%
53132	FRANKLIN	0	0	0	Can't Calculate	1	1	0	0.00%
53140	KENOSHA	4	0	4	Can't Calculate	0	0	0	Can't Calculate
53142	Kenosha	0	0	0	Can't Calculate	1	2	-1	-50.00%
53144	Kenosha	0	0	0	Can't Calculate	4	1	3	300.00%
53147	LAKE GENEVA	0	0	0	Can't Calculate	1	0	1	Can't Calculate
53149	MUKWONAGO	1	0	1	Can't Calculate	2	0	2	Can't Calculate
53151	NEW BERLIN	0	0	0	Can't Calculate	2	0	2	Can't Calculate
53154	OAK CREEK	0	0	0	Can't Calculate	1	2	-1	-50.00%
53172	SOUTH MILWAUKEE	0	0	0	Can't Calculate	0	1	-1	-100.00%
53179	TREVOR	5	4	1	25.00%	1	1	0	0.00%
53188	Waukesha	0	5	-5	-100.00%	4	2	2	100.00%
53189	Waukesha	0	2	-2	-100.00%	1	1	0	0.00%
53202	MILWAUKEE	0	0	0	Can't Calculate	0	2	-2	-100.00%
53203	MILWAUKEE	0	0	0	Can't Calculate	1	0	1	Can't Calculate
53204	MILWAUKEE	0	0	0	Can't Calculate	0	1	-1	-100.00%
53209	MILWAUKEE	0	0	0	Can't Calculate	3	1	2	200.00%
53211	MILWAUKEE	0	0	0	Can't Calculate	3	3	0	0.00%
53215	Milwaukee	0	0	0	Can't Calculate	3	1	2	200.00%
53217	MILWAUKEE	13	0	13	Can't Calculate	0	4	-4	-100.00%
53405	Racine	0	0	0	Can't Calculate	1	1	0	0.00%
53453	Unknown	0	0	0	Can't Calculate	0	1	-1	-100.00%
53511	BELOIT	0	0	0	Can't Calculate	1	3	-2	-66.67%
53536	EVANSVILLE	4	1	3	300.00%	0	0	0	Can't Calculate

53546	Janesville	0	1	-1	-100.00%	0	1	-1	-100.00%
53558	MCFARLAND	0	0	0	Can't Calculate	1	0	1	Can't Calculate
53562	MIDDLETON	0	0	0	Can't Calculate	4	2	2	100.00%
53563	MILTON	0	0	0	Can't Calculate	1	0	1	Can't Calculate
53590	SUN PRAIRIE	0	0	0	Can't Calculate	0	2	-2	-100.00%
53593	VERONA	0	0	0	Can't Calculate	2	3	-1	-33.33%
53597	WAUNAKEE	0	0	0	Can't Calculate	2	0	2	Can't Calculate
53694	Unknown	8	0	8	Can't Calculate	0	1	-1	-100.00%
53703	MADISON	0	0	0	Can't Calculate	3	1	2	200.00%
53704	Madison	0	0	0	Can't Calculate	4	6	-2	-33.33%
53705	MADISON	2	0	2	Can't Calculate	3	4	-1	-25.00%
53711	MADISON	0	0	0	Can't Calculate	4	0	4	Can't Calculate
53719	Madison	0	0	0	Can't Calculate	0	4	-4	-100.00%
53726	Madison	4	0	4	Can't Calculate	2	0	2	Can't Calculate
53960	RIO	0	0	0	Can't Calculate	1	0	1	Can't Calculate
54128	GRESHAM	0	0	0	Can't Calculate	0	1	-1	-100.00%
54155	ONEIDA	0	0	0	Can't Calculate	1	1	0	0.00%
54165	SEYMOUR	0	0	0	Can't Calculate	0	1	-1	-100.00%
54220	MANITOWOC	0	0	0	Can't Calculate	2	1	1	100.00%
54241	TWO RIVERS	0	0	0	Can't Calculate	1	0	1	Can't Calculate
54301	GREEN BAY	0	0	0	Can't Calculate	1	1	0	0.00%
54302	GREEN BAY	0	0	0	Can't Calculate	2	0	2	Can't Calculate
54303	GREEN BAY	0	0	0	Can't Calculate	0	1	-1	-100.00%
54304	GREEN BAY	0	0	0	Can't Calculate	1	3	-2	-66.67%
54311	Green Bay	0	0	0	Can't Calculate	4	0	4	Can't Calculate
54313	Green Bay	0	0	0	Can't Calculate	1	1	0	0.00%
54435	GLEASON	13	0	13	Can't Calculate	2	0	2	Can't Calculate
54443	JUNCTION CITY	0	0	0	Can't Calculate	0	1	-1	-100.00%
54448	MARATHON	0	0	0	Can't Calculate	0	1	-1	-100.00%
54454	Milladore	0	5	-5	-100.00%	0	0	0	Can't Calculate
54534	HURLEY	0	0	0	Can't Calculate	1	1	0	0.00%
54548	MINOCQUA	3	0	3	Can't Calculate	0	0	0	Can't Calculate
54554	PHELPS	0	0	0	Can't Calculate	0	1	-1	-100.00%
54566	Wabeno	1	0	1	Can't Calculate	0	3	-3	-100.00%
54601	LA CROSSE	0	0	0	Can't Calculate	0	2	-2	-100.00%
54664	VIOLA	0	0	0	Can't Calculate	0	1	-1	-100.00%

54687	Unknown	0	0	0	Can't Calculate	1	0	1	Can't Calculate
54729	CHIPPEWA FALLS	0	0	0	Can't Calculate	0	1	-1	-100.00%
54804	Unknown	0	0	0	Can't Calculate	17	9	8	88.89%
54806	ASHLAND	0	0	0	Can't Calculate	2	1	1	100.00%
54817	BIRCHWOOD	0	0	0	Can't Calculate	0	1	-1	-100.00%
54822	CAMERON	0	0	0	Can't Calculate	2	0	2	Can't Calculate
54831	Unknown	0	0	0	Can't Calculate	5	3	2	66.67%
54844	HERBSTER	0	0	0	Can't Calculate	0	1	-1	-100.00%
54847	IRON RIVER	0	3	-3	-100.00%	0	0	0	Can't Calculate
54880	SUPERIOR	0	0	0	Can't Calculate	1	0	1	Can't Calculate
54913	APPLETON	1	5	-4	-80.00%	1	0	1	Can't Calculate
54914	Appleton	20	0	20	Can't Calculate	1	1	0	0.00%
54915	Appleton	0	0	0	Can't Calculate	1	2	-1	-50.00%
54932	ELDORADO	0	0	0	Can't Calculate	0	1	-1	-100.00%
54935	FOND DU LAC	0	0	0	Can't Calculate	1	0	1	Can't Calculate
54952	MENASHA	0	0	0	Can't Calculate	0	2	-2	-100.00%
54968	PRINCETON	3	0	3	Can't Calculate	1	0	1	Can't Calculate
54971	RIPON	0	3	-3	-100.00%	0	0	0	Can't Calculate
55016	COTTAGE GROVE	0	0	0	Can't Calculate	3	0	3	Can't Calculate
55024	FARMINGTON	0	0	0	Can't Calculate	0	1	-1	-100.00%
55032	HARRIS	0	0	0	Can't Calculate	1	0	1	Can't Calculate
55047	MARINE ON SAINT CROIX	0	1	-1	-100.00%	0	0	0	Can't Calculate
55057	NORTHFIELD	0	0	0	Can't Calculate	0	1	-1	-100.00%
55068	ROSEMOUNT	0	0	0	Can't Calculate	1	0	1	Can't Calculate
55102	Saint Paul	0	0	0	Can't Calculate	1	0	1	Can't Calculate
55105	Saint Paul	0	0	0	Can't Calculate	1	0	1	Can't Calculate
55106	SAINT PAUL	0	0	0	Can't Calculate	1	2	-1	-50.00%
55109	SAINT PAUL	0	0	0	Can't Calculate	2	0	2	Can't Calculate
55112	SAINT PAUL	0	0	0	Can't Calculate	4	0	4	Can't Calculate
55116	SAINT PAUL	0	0	0	Can't Calculate	1	0	1	Can't Calculate
55117	SAINT PAUL	0	0	0	Can't Calculate	3	0	3	Can't Calculate
55119	Saint Paul	0	0	0	Can't Calculate	0	2	-2	-100.00%
55122	SAINT PAUL	0	0	0	Can't Calculate	1	0	1	Can't Calculate
55123	Saint Paul	0	0	0	Can't Calculate	0	1	-1	-100.00%
55124	SAINT PAUL	0	0	0	Can't Calculate	5	1	4	400.00%
55125	SAINT PAUL	0	0	0	Can't Calculate	0	1	-1	-100.00%

55126	Saint Paul	0	0	0	Can't Calculate	0	1	-1	-100.00%
55303	ANOKA	0	0	0	Can't Calculate	0	1	-1	-100.00%
55311	MAPLE GROVE	0	0	0	Can't Calculate	1	1	0	0.00%
55317	CHANHASSEN	0	0	0	Can't Calculate	1	2	-1	-50.00%
55318	CHASKA	0	0	0	Can't Calculate	0	1	-1	-100.00%
55321	COKATO	0	0	0	Can't Calculate	1	1	0	0.00%
55350	HUTCHINSON	0	0	0	Can't Calculate	4	0	4	Can't Calculate
55364	MOUND	0	0	0	Can't Calculate	0	1	-1	-100.00%
55369	OSSEO	0	0	0	Can't Calculate	1	0	1	Can't Calculate
55413	Minneapolis	0	0	0	Can't Calculate	1	1	0	0.00%
55416	MINNEAPOLIS	0	0	0	Can't Calculate	1	0	1	Can't Calculate
55417	MINNEAPOLIS	0	0	0	Can't Calculate	1	1	0	0.00%
55420	MINNEAPOLIS	0	0	0	Can't Calculate	0	1	-1	-100.00%
55422	MINNEAPOLIS	0	0	0	Can't Calculate	0	1	-1	-100.00%
55429	MINNEAPOLIS	0	0	0	Can't Calculate	1	1	0	0.00%
55434	Minneapolis	0	0	0	Can't Calculate	0	1	-1	-100.00%
55435	Minneapolis	0	0	0	Can't Calculate	0	2	-2	-100.00%
55436	Minneapolis	1	0	1	Can't Calculate	2	0	2	Can't Calculate
55441	Minneapolis	0	0	0	Can't Calculate	1	1	0	0.00%
55446	Minneapolis	0	0	0	Can't Calculate	1	0	1	Can't Calculate
55555	Unknown	0	0	0	Can't Calculate	5	8	-3	-37.50%
55722	COLERAINE	0	2	-2	-100.00%	0	0	0	Can't Calculate
55734	EVELETH	1	0	1	Can't Calculate	0	0	0	Can't Calculate
55902	Rochester	0	0	0	Can't Calculate	1	3	-2	-66.67%
56156	Luverne	21	0	21	Can't Calculate	2	0	2	Can't Calculate
56301	SAINT CLOUD	0	0	0	Can't Calculate	1	1	0	0.00%
56413	Unknown	29	0	29	Can't Calculate	0	0	0	Can't Calculate
56555	Unknown	0	0	0	Can't Calculate	1	0	1	Can't Calculate
56565	Nashua	0	0	0	Can't Calculate	3	2	1	50.00%
56566	Naytahwaush	2	0	2	Can't Calculate	0	0	0	Can't Calculate
56656	Unknown	0	0	0	Can't Calculate	0	1	-1	-100.00%
56695	Wirt	4	0	4	Can't Calculate	0	0	0	Can't Calculate
57006	BROOKINGS	0	0	0	Can't Calculate	1	2	-1	-50.00%
57103	Sioux Falls	0	0	0	Can't Calculate	0	1	-1	-100.00%
57108	Sioux Falls	7	0	7	Can't Calculate	0	0	0	Can't Calculate
57350	HURON	0	0	0	Can't Calculate	0	1	-1	-100.00%

57430	BRITTON	0	0	0	Can't Calculate	0	1	-1	-100.00%
57656	TIMBER LAKE	0	0	0	Can't Calculate	0	1	-1	-100.00%
57719	BOX ELDER	0	2	-2	-100.00%	1	0	1	Can't Calculate
57748	Hermosa	1	0	1	Can't Calculate	0	0	0	Can't Calculate
57757	Unknown	1	0	1	Can't Calculate	0	0	0	Can't Calculate
58043	HAVANA	1	4	-3	-75.00%	0	0	0	Can't Calculate
58045	HILLSBORO	0	0	0	Can't Calculate	3	2	1	50.00%
58065	Pillsbury	23	30	-7	-23.33%	0	0	0	Can't Calculate
58078	WEST FARGO	0	0	0	Can't Calculate	1	2	-1	-50.00%
58101	Unknown	0	0	0	Can't Calculate	0	1	-1	-100.00%
58116	Unknown	0	0	0	Can't Calculate	0	1	-1	-100.00%
58154	Unknown	0	0	0	Can't Calculate	1	0	1	Can't Calculate
58203	Grand Forks	14	4	10	250.00%	0	0	0	Can't Calculate
58306	Unknown	0	0	0	Can't Calculate	0	1	-1	-100.00%
58313	Unknown	0	0	0	Can't Calculate	1	1	0	0.00%
58316	BELCOURT	0	0	0	Can't Calculate	0	1	-1	-100.00%
58341	HARVEY	0	2	-2	-100.00%	0	0	0	Can't Calculate
58356	NEW ROCKFORD	0	0	0	Can't Calculate	0	1	-1	-100.00%
58381	Warwick	0	3	-3	-100.00%	0	0	0	Can't Calculate
58405	Jamestown	0	0	0	Can't Calculate	0	2	-2	-100.00%
58455	KENSAL	0	0	0	Can't Calculate	0	1	-1	-100.00%
58468	New Rockford	9	0	9	Can't Calculate	0	1	-1	-100.00%
58587	Wilton	6	0	6	Can't Calculate	0	0	0	Can't Calculate
58728	Unknown	9	0	9	Can't Calculate	0	0	0	Can't Calculate
58843	Ray	6	0	6	Can't Calculate	0	0	0	Can't Calculate
58854	Watford City	1	0	1	Can't Calculate	0	0	0	Can't Calculate
59401	GREAT FALLS	0	0	0	Can't Calculate	0	3	-3	-100.00%
59715	BOZEMAN	0	0	0	Can't Calculate	1	1	0	0.00%
59718	BOZEMAN	0	0	0	Can't Calculate	3	0	3	Can't Calculate
60002	ANTIOCH	2	1	1	100.00%	3	1	2	200.00%
60004	Arlington Heights	5	0	5	Can't Calculate	5	2	3	150.00%
60005	ARLINGTON HEIGHTS	0	0	0	Can't Calculate	2	2	0	0.00%
60007	ELK GROVE VILLAGE	0	0	0	Can't Calculate	2	0	2	Can't Calculate
60008	Rolling Meadows	0	0	0	Can't Calculate	0	1	-1	-100.00%
60010	BARRINGTON	0	0	0	Can't Calculate	8	4	4	100.00%
60012	Crystal Lake	0	0	0	Can't Calculate	0	2	-2	-100.00%

60013	CARY	0	0	0	Can't Calculate	5	5	0	0.00%
60014	CRYSTAL LAKE	0	0	0	Can't Calculate	2	4	-2	-50.00%
60015	DEERFIELD	0	0	0	Can't Calculate	4	2	2	100.00%
60016	DES PLAINES	0	0	0	Can't Calculate	5	5	0	0.00%
60018	DES PLAINES	0	0	0	Can't Calculate	1	2	-1	-50.00%
60022	GLENCOE	0	0	0	Can't Calculate	17	11	6	54.55%
60025	Glenview	2	0	2	Can't Calculate	11	12	-1	-8.33%
60026	GLENVIEW	0	0	0	Can't Calculate	2	2	0	0.00%
60030	GRAYSLAKE	0	0	0	Can't Calculate	4	2	2	100.00%
60031	GURNEE	0	0	0	Can't Calculate	3	1	2	200.00%
60035	HIGHLAND PARK	0	0	0	Can't Calculate	2	1	1	100.00%
60044	LAKE BLUFF	0	0	0	Can't Calculate	2	1	1	100.00%
60045	LAKE FOREST	0	0	0	Can't Calculate	0	2	-2	-100.00%
60046	LAKE VILLA	0	0	0	Can't Calculate	6	3	3	100.00%
60047	LAKE ZURICH	1	0	1	Can't Calculate	2	5	-3	-60.00%
60048	LIBERTYVILLE	0	0	0	Can't Calculate	2	6	-4	-66.67%
60053	MORTON GROVE	0	0	0	Can't Calculate	1	0	1	Can't Calculate
60056	MOUNT PROSPECT	0	0	0	Can't Calculate	1	4	-3	-75.00%
60060	MUNDELEIN	2	2	0	0.00%	2	1	1	100.00%
60061	VERNON HILLS	0	0	0	Can't Calculate	1	3	-2	-66.67%
60062	NORTHBROOK	1	0	1	Can't Calculate	3	5	-2	-40.00%
60067	PALATINE	0	0	0	Can't Calculate	3	2	1	50.00%
60068	PARK RIDGE	0	1	-1	-100.00%	2	4	-2	-50.00%
60069	LINCOLNSHIRE	0	0	0	Can't Calculate	1	0	1	Can't Calculate
60073	ROUND LAKE	0	0	0	Can't Calculate	2	3	-1	-33.33%
60074	Palatine	0	0	0	Can't Calculate	4	1	3	300.00%
60076	Skokie	0	0	0	Can't Calculate	4	4	0	0.00%
60077	SKOKIE	0	0	0	Can't Calculate	5	3	2	66.67%
60085	WAUKEGAN	0	0	0	Can't Calculate	2	0	2	Can't Calculate
60087	Waukegan	0	0	0	Can't Calculate	4	1	3	300.00%
60089	BUFFALO GROVE	0	0	0	Can't Calculate	7	2	5	250.00%
60090	WHEELING	0	0	0	Can't Calculate	1	5	-4	-80.00%
60091	WILMETTE	2	0	2	Can't Calculate	61	72	-11	-15.28%
60093	NORTHFIELD	0	0	0	Can't Calculate	43	41	2	4.88%
60098	WOODSTOCK	0	0	0	Can't Calculate	2	0	2	Can't Calculate
60101	ADDISON	0	0	0	Can't Calculate	1	0	1	Can't Calculate



60102	ALGONQUIN	0	0	0	Can't Calculate	1	2	-1	-50.00%
60103	BARTLETT	0	0	0	Can't Calculate	2	2	0	0.00%
60104	BELLWOOD	0	0	0	Can't Calculate	0	1	-1	-100.00%
60106	BENSENVILLE	0	0	0	Can't Calculate	2	0	2	Can't Calculate
60108	BLOOMINGDALE	0	0	0	Can't Calculate	4	1	3	300.00%
60115	DEKALB	0	0	0	Can't Calculate	0	2	-2	-100.00%
60119	ELBURN	0	0	0	Can't Calculate	1	2	-1	-50.00%
60120	ELGIN	0	0	0	Can't Calculate	3	0	3	Can't Calculate
60123	ELGIN	0	0	0	Can't Calculate	4	2	2	100.00%
60126	ELMHURST	0	0	0	Can't Calculate	7	4	3	75.00%
60130	FOREST PARK	2	0	2	Can't Calculate	5	3	2	66.67%
60133	HANOVER PARK	0	0	0	Can't Calculate	2	2	0	0.00%
60134	GENEVA	1	3	-2	-66.67%	6	2	4	200.00%
60136	GILBERTS	0	0	0	Can't Calculate	0	1	-1	-100.00%
60137	GLEN ELLYN	5	0	5	Can't Calculate	1	2	-1	-50.00%
60140	HAMPSHIRE	0	2	-2	-100.00%	2	1	1	100.00%
60142	HUNTLEY	0	0	0	Can't Calculate	1	0	1	Can't Calculate
60143	ITASCA	0	0	0	Can't Calculate	1	1	0	0.00%
60148	LOMBARD	0	0	0	Can't Calculate	2	2	0	0.00%
60152	MARENGO	0	0	0	Can't Calculate	2	1	1	100.00%
60156	Lake In The Hills	4	0	4	Can't Calculate	4	1	3	300.00%
60160	MELROSE PARK	0	0	0	Can't Calculate	0	1	-1	-100.00%
60169	HOFFMAN ESTATES	0	0	0	Can't Calculate	1	2	-1	-50.00%
60173	SCHAUMBURG	0	0	0	Can't Calculate	0	2	-2	-100.00%
60175	SAINT CHARLES	0	0	0	Can't Calculate	4	1	3	300.00%
60181	VILLA PARK	0	0	0	Can't Calculate	2	0	2	Can't Calculate
60185	WEST CHICAGO	0	0	0	Can't Calculate	3	0	3	Can't Calculate
60187	WHEATON	4	4	0	0.00%	4	3	1	33.33%
60188	CAROL STREAM	4	9	-5	-55.56%	3	2	1	50.00%
60189	WHEATON	0	0	0	Can't Calculate	2	2	0	0.00%
60191	WOOD DALE	0	0	0	Can't Calculate	1	1	0	0.00%
60192	Hoffman Estates	0	0	0	Can't Calculate	1	0	1	Can't Calculate
60193	Schaumburg	0	0	0	Can't Calculate	1	5	-4	-80.00%
60201	EVANSTON	5	8	-3	-37.50%	24	19	5	26.32%
60202	EVANSTON	0	0	0	Can't Calculate	16	12	4	33.33%
60302	Oak Park	0	0	0	Can't Calculate	16	7	9	128.57%

60305	RIVER FOREST	0	0	0	Can't Calculate	6	7	-1	-14.29%
60401	BEECHER	0	0	0	Can't Calculate	0	1	-1	-100.00%
60402	BERWYN	0	0	0	Can't Calculate	2	5	-3	-60.00%
60403	Crest Hill	0	0	0	Can't Calculate	1	1	0	0.00%
60410	CHANNAHON	0	0	0	Can't Calculate	1	0	1	Can't Calculate
60411	CHICAGO HEIGHTS	0	0	0	Can't Calculate	1	0	1	Can't Calculate
60417	CRETE	0	0	0	Can't Calculate	1	0	1	Can't Calculate
60423	FRANKFORT	0	0	0	Can't Calculate	3	2	1	50.00%
60428	MARKHAM	0	0	0	Can't Calculate	0	1	-1	-100.00%
60429	HAZEL CREST	0	0	0	Can't Calculate	0	3	-3	-100.00%
60436	JOLIET	0	0	0	Can't Calculate	2	1	1	100.00%
60438	LANSING	0	0	0	Can't Calculate	3	3	0	0.00%
60439	LEMONT	0	0	0	Can't Calculate	1	1	0	0.00%
60440	BOLINGBROOK	0	0	0	Can't Calculate	2	2	0	0.00%
60441	LOCKPORT	0	0	0	Can't Calculate	4	2	2	100.00%
60442	MANHATTAN	0	0	0	Can't Calculate	1	0	1	Can't Calculate
60446	ROMEOVILLE	0	0	0	Can't Calculate	0	2	-2	-100.00%
60451	NEW LENOX	0	0	0	Can't Calculate	2	0	2	Can't Calculate
60453	OAK LAWN	0	0	0	Can't Calculate	0	2	-2	-100.00%
60457	Hickory Hills	0	0	0	Can't Calculate	1	2	-1	-50.00%
60462	ORLAND PARK	0	0	0	Can't Calculate	3	3	0	0.00%
60473	SOUTH HOLLAND	0	0	0	Can't Calculate	0	3	-3	-100.00%
60478	COUNTRY CLUB HILLS	0	0	0	Can't Calculate	0	2	-2	-100.00%
60490	Bolingbrook	0	0	0	Can't Calculate	2	4	-2	-50.00%
60506	Aurora	0	0	0	Can't Calculate	2	1	1	100.00%
60510	BATAVIA	4	0	4	Can't Calculate	3	7	-4	-57.14%
60513	BROOKFIELD	0	0	0	Can't Calculate	2	4	-2	-50.00%
60514	CLARENDON HILLS	0	0	0	Can't Calculate	2	0	2	Can't Calculate
60515	DOWNERS GROVE	0	0	0	Can't Calculate	5	5	0	0.00%
60516	Downers Grove	0	0	0	Can't Calculate	1	4	-3	-75.00%
60517	WOODRIDGE	0	0	0	Can't Calculate	3	1	2	200.00%
60521	HINSDALE	3	6	-3	-50.00%	6	8	-2	-25.00%
60523	OAK BROOK	0	1	-1	-100.00%	1	0	1	Can't Calculate
60525	LA GRANGE	0	0	0	Can't Calculate	8	7	1	14.29%
60527	WILLOWBROOK	0	0	0	Can't Calculate	3	2	1	50.00%
60532	LISLE	0	0	0	Can't Calculate	1	2	-1	-50.00%

60538	MONTGOMERY	2	0	2	Can't Calculate	3	0	3	Can't Calculate
60540	NAPERVILLE	0	0	0	Can't Calculate	3	1	2	200.00%
60542	NORTH AURORA	0	2	-2	-100.00%	2	3	-1	-33.33%
60543	OSWEGO	0	0	0	Can't Calculate	6	1	5	500.00%
60544	PLAINFIELD	0	0	0	Can't Calculate	1	2	-1	-50.00%
60559	WESTMONT	0	0	0	Can't Calculate	0	5	-5	-100.00%
60560	YORKVILLE	3	6	-3	-50.00%	1	0	1	Can't Calculate
60561	Darien	0	0	0	Can't Calculate	3	1	2	200.00%
60563	Naperville	0	0	0	Can't Calculate	6	3	3	100.00%
60564	NAPERVILLE	1	0	1	Can't Calculate	4	5	-1	-20.00%
60565	Naperville	0	0	0	Can't Calculate	4	6	-2	-33.33%
60585	Plainfield	2	18	-16	-88.89%	4	1	3	300.00%
60586	Plainfield	0	0	0	Can't Calculate	3	4	-1	-25.00%
60601	Chicago	0	0	0	Can't Calculate	3	1	2	200.00%
60603	Chicago	2	0	2	Can't Calculate	1	2	-1	-50.00%
60604	CHICAGO	0	0	0	Can't Calculate	3	3	0	0.00%
60605	Chicago	0	0	0	Can't Calculate	6	2	4	200.00%
60606	Chicago	0	0	0	Can't Calculate	0	4	-4	-100.00%
60607	CHICAGO	0	0	0	Can't Calculate	9	3	6	200.00%
60608	CHICAGO	6	5	1	20.00%	9	3	6	200.00%
60609	CHICAGO	0	0	0	Can't Calculate	0	2	-2	-100.00%
60610	CHICAGO	2	0	2	Can't Calculate	7	2	5	250.00%
60611	CHICAGO	0	0	0	Can't Calculate	7	8	-1	-12.50%
60612	CHICAGO	0	0	0	Can't Calculate	6	1	5	500.00%
60613	CHICAGO	10	14	-4	-28.57%	12	7	5	71.43%
60614	CHICAGO	2	0	2	Can't Calculate	23	20	3	15.00%
60615	CHICAGO	0	1	-1	-100.00%	0	0	0	Can't Calculate
60616	CHICAGO	16	11	5	45.45%	7	8	-1	-12.50%
60617	CHICAGO	0	0	0	Can't Calculate	1	3	-2	-66.67%
60618	CHICAGO	0	3	-3	-100.00%	20	14	6	42.86%
60619	CHICAGO	0	0	0	Can't Calculate	0	3	-3	-100.00%
60620	CHICAGO	0	0	0	Can't Calculate	1	6	-5	-83.33%
60622	CHICAGO	0	0	0	Can't Calculate	18	8	10	125.00%
60623	CHICAGO	0	0	0	Can't Calculate	1	1	0	0.00%
60625	CHICAGO	0	0	0	Can't Calculate	8	3	5	166.67%
60626	CHICAGO	7	4	3	75.00%	6	9	-3	-33.33%

60629	CHICAGO	0	0	0	Can't Calculate	1	1	0	0.00%
60630	CHICAGO	0	0	0	Can't Calculate	3	5	-2	-40.00%
60631	CHICAGO	0	0	0	Can't Calculate	10	4	6	150.00%
60634	CHICAGO	1	0	1	Can't Calculate	2	3	-1	-33.33%
60639	CHICAGO	0	0	0	Can't Calculate	2	0	2	Can't Calculate
60640	CHICAGO	0	4	-4	-100.00%	15	16	-1	-6.25%
60641	CHICAGO	0	0	0	Can't Calculate	3	5	-2	-40.00%
60642	Chicago	0	0	0	Can't Calculate	2	4	-2	-50.00%
60644	CHICAGO	0	0	0	Can't Calculate	1	0	1	Can't Calculate
60645	Chicago	0	0	0	Can't Calculate	2	2	0	0.00%
60646	CHICAGO	2	3	-1	-33.33%	22	6	16	266.67%
60647	CHICAGO	0	2	-2	-100.00%	16	7	9	128.57%
60649	CHICAGO	0	0	0	Can't Calculate	1	3	-2	-66.67%
60651	CHICAGO	0	0	0	Can't Calculate	1	3	-2	-66.67%
60654	Chicago	0	0	0	Can't Calculate	2	0	2	Can't Calculate
60655	CHICAGO	0	0	0	Can't Calculate	1	5	-4	-80.00%
60656	Chicago	0	0	0	Can't Calculate	1	1	0	0.00%
60657	CHICAGO	0	0	0	Can't Calculate	23	13	10	76.92%
60659	CHICAGO	0	0	0	Can't Calculate	3	1	2	200.00%
60660	CHICAGO	2	1	1	100.00%	8	2	6	300.00%
60661	Chicago	0	0	0	Can't Calculate	0	2	-2	-100.00%
60706	HARWOOD HEIGHTS	0	1	-1	-100.00%	3	1	2	200.00%
60714	NILES	0	0	0	Can't Calculate	2	4	-2	-50.00%
60803	Alsip	0	0	0	Can't Calculate	0	3	-3	-100.00%
60804	CICERO	0	0	0	Can't Calculate	1	3	-2	-66.67%
60914	BOURBONNAIS	0	0	0	Can't Calculate	0	4	-4	-100.00%
61008	BELVIDERE	6	0	6	Can't Calculate	0	3	-3	-100.00%
61101	ROCKFORD	0	0	0	Can't Calculate	0	1	-1	-100.00%
61108	Rockford	0	0	0	Can't Calculate	0	2	-2	-100.00%
61109	Rockford	0	0	0	Can't Calculate	0	2	-2	-100.00%
61111	LOVES PARK	0	0	0	Can't Calculate	0	3	-3	-100.00%
61115	Machesney Park	0	0	0	Can't Calculate	1	1	0	0.00%
61240	COAL VALLEY	0	0	0	Can't Calculate	0	3	-3	-100.00%
61265	MOLINE	0	0	0	Can't Calculate	0	1	-1	-100.00%
61413	ALPHA	1	0	1	Can't Calculate	0	0	0	Can't Calculate
61458	MAQUON	3	0	3	Can't Calculate	0	0	0	Can't Calculate

61486	VIOLA	2	0	2	Can't Calculate	0	0	0	Can't Calculate
61548	METAMORA	0	0	0	Can't Calculate	0	2	-2	-100.00%
61550	MORTON	0	2	-2	-100.00%	0	0	0	Can't Calculate
61561	Sparland	2	0	2	Can't Calculate	0	0	0	Can't Calculate
61571	WASHINGTON	16	37	-21	-56.76%	0	3	-3	-100.00%
61605	Peoria	0	0	0	Can't Calculate	0	1	-1	-100.00%
61614	PEORIA	0	0	0	Can't Calculate	3	2	1	50.00%
61701	BLOOMINGTON	1	0	1	Can't Calculate	1	1	0	0.00%
61705	Bloomington	0	0	0	Can't Calculate	2	0	2	Can't Calculate
61744	GRIDLEY	0	6	-6	-100.00%	0	0	0	Can't Calculate
61761	NORMAL	0	0	0	Can't Calculate	2	1	1	100.00%
61821	CHAMPAIGN	0	0	0	Can't Calculate	1	0	1	Can't Calculate
61822	Champaign	0	0	0	Can't Calculate	1	0	1	Can't Calculate
61866	RANTOUL	0	0	0	Can't Calculate	3	0	3	Can't Calculate
61920	CHARLESTON	0	0	0	Can't Calculate	1	1	0	0.00%
61938	Mattoon	3	0	3	Can't Calculate	0	0	0	Can't Calculate
62000	Unknown	0	0	0	Can't Calculate	1	0	1	Can't Calculate
62221	Belleville	0	0	0	Can't Calculate	1	2	-1	-50.00%
62226	Belleville	0	0	0	Can't Calculate	1	0	1	Can't Calculate
62231	CARLYLE	9	7	2	28.57%	0	0	0	Can't Calculate
62269	O FALLON	0	0	0	Can't Calculate	4	2	2	100.00%
62467	TEUTOPOLIS	0	0	0	Can't Calculate	1	0	1	Can't Calculate
62501	Argenta	0	0	0	Can't Calculate	1	0	1	Can't Calculate
62526	DECATUR	2	0	2	Can't Calculate	1	0	1	Can't Calculate
62596	Unknown	3	0	3	Can't Calculate	0	0	0	Can't Calculate
62704	SPRINGFIELD	0	0	0	Can't Calculate	1	1	0	0.00%
63011	BALLWIN	0	0	0	Can't Calculate	4	1	3	300.00%
63021	MANCHESTER	0	0	0	Can't Calculate	1	0	1	Can't Calculate
63026	FENTON	0	0	0	Can't Calculate	1	2	-1	-50.00%
63052	Imperial	2	0	2	Can't Calculate	0	0	0	Can't Calculate
63105	SAINT LOUIS	0	0	0	Can't Calculate	0	1	-1	-100.00%
63112	SAINT LOUIS	0	0	0	Can't Calculate	2	0	2	Can't Calculate
63116	Saint Louis	1	0	1	Can't Calculate	3	3	0	0.00%
63121	SAINT LOUIS	0	0	0	Can't Calculate	2	0	2	Can't Calculate
63122	SAINT LOUIS	0	0	0	Can't Calculate	0	1	-1	-100.00%
63123	SAINT LOUIS	0	0	0	Can't Calculate	2	1	1	100.00%

63129	SAINT LOUIS	0	12	-12	-100.00%	2	1	1	100.00%
63132	SAINT LOUIS	0	0	0	Can't Calculate	0	1	-1	-100.00%
63146	SAINT LOUIS	1	0	1	Can't Calculate	3	0	3	Can't Calculate
63301	SAINT CHARLES	0	0	0	Can't Calculate	2	2	0	0.00%
63366	O FALLON	0	0	0	Can't Calculate	1	0	1	Can't Calculate
63368	O'Fallon	0	0	0	Can't Calculate	1	1	0	0.00%
63376	SAINT PETERS	0	0	0	Can't Calculate	2	1	1	100.00%
63561	Queen City	5	0	5	Can't Calculate	1	0	1	Can't Calculate
63640	FARMINGTON	0	0	0	Can't Calculate	0	1	-1	-100.00%
64068	LIBERTY	0	0	0	Can't Calculate	0	1	-1	-100.00%
64081	LEES SUMMIT	0	0	0	Can't Calculate	1	1	0	0.00%
64114	KANSAS CITY	0	0	0	Can't Calculate	4	0	4	Can't Calculate
64116	KANSAS CITY	0	0	0	Can't Calculate	1	0	1	Can't Calculate
64119	KANSAS CITY	0	0	0	Can't Calculate	1	0	1	Can't Calculate
64134	KANSAS CITY	0	0	0	Can't Calculate	2	0	2	Can't Calculate
64150	RIVERSIDE	0	0	0	Can't Calculate	0	1	-1	-100.00%
64155	Kansas City	0	0	0	Can't Calculate	2	0	2	Can't Calculate
64157	Kansas City	4	5	-1	-20.00%	1	0	1	Can't Calculate
64564	Unknown	0	0	0	Can't Calculate	0	1	-1	-100.00%
64801	JOPLIN	4	2	2	100.00%	2	0	2	Can't Calculate
64822	Unknown	3	0	3	Can't Calculate	0	0	0	Can't Calculate
65109	JEFFERSON CITY	4	1	3	300.00%	0	1	-1	-100.00%
65201	COLUMBIA	0	0	0	Can't Calculate	1	2	-1	-50.00%
65202	Columbia	15	4	11	275.00%	3	0	3	Can't Calculate
65203	COLUMBIA	0	0	0	Can't Calculate	1	3	-2	-66.67%
65456	Davisville	0	0	0	Can't Calculate	7	6	1	16.67%
65604	ASH GROVE	0	0	0	Can't Calculate	1	0	1	Can't Calculate
65656	GALENA	0	0	0	Can't Calculate	2	2	0	0.00%
65658	Golden	5	0	5	Can't Calculate	0	0	0	Can't Calculate
65677	Unknown	0	0	0	Can't Calculate	0	1	-1	-100.00%
65725	PLEASANT HOPE	1	0	1	Can't Calculate	0	0	0	Can't Calculate
65807	SPRINGFIELD	0	0	0	Can't Calculate	1	1	0	0.00%
66067	OTTAWA	0	0	0	Can't Calculate	1	0	1	Can't Calculate
66085	STILWELL	1	0	1	Can't Calculate	1	0	1	Can't Calculate
66208	Prairie Village	29	0	29	Can't Calculate	1	0	1	Can't Calculate
66220	Lenexa	0	0	0	Can't Calculate	0	1	-1	-100.00%

66291	Unknown	0	7	-7	-100.00%	0	0	0	Can't Calculate
66442	FORT RILEY	0	0	0	Can't Calculate	2	0	2	Can't Calculate
66546	Saint Marys	2	0	2	Can't Calculate	0	1	-1	-100.00%
66666	Unknown	0	0	0	Can't Calculate	5	2	3	150.00%
66801	EMPORIA	5	0	5	Can't Calculate	0	0	0	Can't Calculate
67205	Wichita	0	0	0	Can't Calculate	0	2	-2	-100.00%
67230	Wichita	2	2	0	0.00%	0	0	0	Can't Calculate
67654	NORTON	0	0	0	Can't Calculate	0	1	-1	-100.00%
67676	Unknown	0	0	0	Can't Calculate	0	3	-3	-100.00%
67846	GARDEN CITY	0	0	0	Can't Calculate	0	1	-1	-100.00%
68005	BELLEVUE	0	0	0	Can't Calculate	1	0	1	Can't Calculate
68102	Omaha	4	0	4	Can't Calculate	0	0	0	Can't Calculate
68135	Omaha	0	2	-2	-100.00%	0	1	-1	-100.00%
68316	BENEDICT	46	0	46	Can't Calculate	1	0	1	Can't Calculate
68434	SEWARD	0	1	-1	-100.00%	2	0	2	Can't Calculate
68464	Lincoln	3	0	3	Can't Calculate	0	0	0	Can't Calculate
68503	Lincoln	0	0	0	Can't Calculate	1	0	1	Can't Calculate
68512	Lincoln	0	0	0	Can't Calculate	1	0	1	Can't Calculate
68548	Unknown	6	0	6	Can't Calculate	0	0	0	Can't Calculate
68601	COLUMBUS	0	0	0	Can't Calculate	0	3	-3	-100.00%
68748	Laurel	16	0	16	Can't Calculate	0	0	0	Can't Calculate
68801	Grand Island	0	0	0	Can't Calculate	0	2	-2	-100.00%
69999	Unknown	0	0	0	Can't Calculate	19	3	16	533.33%
70037	BELLE CHASSE	0	0	0	Can't Calculate	4	0	4	Can't Calculate
70115	NEW ORLEANS	0	0	0	Can't Calculate	0	1	-1	-100.00%
70119	NEW ORLEANS	0	0	0	Can't Calculate	1	0	1	Can't Calculate
70443	INDEPENDENCE	2	0	2	Can't Calculate	0	0	0	Can't Calculate
70563	New Iberia	0	0	0	Can't Calculate	0	1	-1	-100.00%
70634	DERIDDER	2	0	2	Can't Calculate	0	0	0	Can't Calculate
70769	PRAIRIEVILLE	0	0	0	Can't Calculate	0	1	-1	-100.00%
70791	ZACHARY	0	0	0	Can't Calculate	2	2	0	0.00%
70809	Baton Rouge	3	0	3	Can't Calculate	0	0	0	Can't Calculate
70816	BATON ROUGE	0	0	0	Can't Calculate	1	0	1	Can't Calculate
71446	LEESVILLE	0	0	0	Can't Calculate	0	1	-1	-100.00%
71602	WHITE HALL	0	0	0	Can't Calculate	1	0	1	Can't Calculate
72010	BALD KNOB	0	0	0	Can't Calculate	0	1	-1	-100.00%

72022	Bryant	0	0	0	Can't Calculate	1	0	1	Can't Calculate
72120	SHERWOOD	0	0	0	Can't Calculate	0	1	-1	-100.00%
72223	LITTLE ROCK	0	0	0	Can't Calculate	3	0	3	Can't Calculate
72601	HARRISON	0	0	0	Can't Calculate	1	0	1	Can't Calculate
72616	BERRYVILLE	0	1	-1	-100.00%	0	0	0	Can't Calculate
72675	Viola	1	0	1	Can't Calculate	0	0	0	Can't Calculate
72701	FAYETTEVILLE	0	0	0	Can't Calculate	0	1	-1	-100.00%
72712	BENTONVILLE	0	0	0	Can't Calculate	1	2	-1	-50.00%
72751	Prairie Grove	1	0	1	Can't Calculate	0	0	0	Can't Calculate
72756	ROGERS	2	0	2	Can't Calculate	0	0	0	Can't Calculate
73012	Edmond	0	0	0	Can't Calculate	1	0	1	Can't Calculate
73044	Guthrie	1	0	1	Can't Calculate	1	0	1	Can't Calculate
73077	PERRY	0	5	-5	-100.00%	0	0	0	Can't Calculate
73119	Oklahoma City	0	0	0	Can't Calculate	0	1	-1	-100.00%
73645	ERICK	0	4	-4	-100.00%	0	0	0	Can't Calculate
74037	JENKS	0	2	-2	-100.00%	2	0	2	Can't Calculate
74055	OWASSO	4	0	4	Can't Calculate	0	0	0	Can't Calculate
74105	Tulsa	0	0	0	Can't Calculate	1	1	0	0.00%
74111	Unknown	0	0	0	Can't Calculate	1	0	1	Can't Calculate
74129	Tulsa	0	0	0	Can't Calculate	0	1	-1	-100.00%
74136	TULSA	0	0	0	Can't Calculate	1	0	1	Can't Calculate
74545	GOWEN	0	0	0	Can't Calculate	0	1	-1	-100.00%
74800	Unknown	0	0	0	Can't Calculate	2	0	2	Can't Calculate
74801	SHAWNEE	0	0	0	Can't Calculate	0	2	-2	-100.00%
74802	Unknown	0	0	0	Can't Calculate	1	1	0	0.00%
74803	Unknown	0	0	0	Can't Calculate	0	1	-1	-100.00%
74804	Shawnee	0	0	0	Can't Calculate	44	28	16	57.14%
74807	Unknown	0	0	0	Can't Calculate	1	0	1	Can't Calculate
74808	Unknown	0	0	0	Can't Calculate	1	1	0	0.00%
74809	Unknown	0	0	0	Can't Calculate	1	1	0	0.00%
74810	Unknown	0	0	0	Can't Calculate	0	3	-3	-100.00%
74811	Unknown	0	0	0	Can't Calculate	10	11	-1	-9.09%
74812	Unknown	0	0	0	Can't Calculate	1	4	-3	-75.00%
74813	Unknown	0	0	0	Can't Calculate	0	2	-2	-100.00%
74816	Unknown	0	0	0	Can't Calculate	2	6	-4	-66.67%
74817	Unknown	0	0	0	Can't Calculate	2	3	-1	-33.33%



74818	Unknown	0	0	0	Can't Calculate	4	3	1	33.33%
74820	ADA	0	0	0	Can't Calculate	1	0	1	Can't Calculate
74821	Unknown	0	0	0	Can't Calculate	0	2	-2	-100.00%
74822	Unknown	0	0	0	Can't Calculate	0	1	-1	-100.00%
74830	BOWLEGS	1	0	1	Can't Calculate	1	1	0	0.00%
74831	BYARS	0	0	0	Can't Calculate	8	14	-6	-42.86%
74832	CARNEY	0	0	0	Can't Calculate	0	1	-1	-100.00%
74835	Unknown	0	0	0	Can't Calculate	1	1	0	0.00%
74838	Unknown	0	0	0	Can't Calculate	0	1	-1	-100.00%
74845	HANNA	0	0	0	Can't Calculate	1	2	-1	-50.00%
74878	WANETTE	0	0	0	Can't Calculate	0	1	-1	-100.00%
74884	WEWOKA	0	0	0	Can't Calculate	3	1	2	200.00%
74896	Unknown	1	0	1	Can't Calculate	0	0	0	Can't Calculate
75002	Allen	0	0	0	Can't Calculate	2	1	1	100.00%
75007	CARROLLTON	0	0	0	Can't Calculate	1	1	0	0.00%
75013	ALLEN	0	0	0	Can't Calculate	1	1	0	0.00%
75023	PLANO	0	0	0	Can't Calculate	2	0	2	Can't Calculate
75024	Plano	0	0	0	Can't Calculate	3	0	3	Can't Calculate
75025	PLANO	0	0	0	Can't Calculate	0	1	-1	-100.00%
75028	FLOWER MOUND	0	0	0	Can't Calculate	0	1	-1	-100.00%
75035	FRISCO	0	0	0	Can't Calculate	2	2	0	0.00%
75036	FRISCO	5	2	3	150.00%	1	2	-1	-50.00%
75038	IRVING	0	0	0	Can't Calculate	1	0	1	Can't Calculate
75051	GRAND PRAIRIE	0	0	0	Can't Calculate	0	1	-1	-100.00%
75054	Grand Prairie	0	0	0	Can't Calculate	1	1	0	0.00%
75062	Irving	0	0	0	Can't Calculate	3	0	3	Can't Calculate
75063	IRVING	0	0	0	Can't Calculate	0	3	-3	-100.00%
75068	LITTLE ELM	1	3	-2	-66.67%	2	0	2	Can't Calculate
75070	MCKINNEY	0	1	-1	-100.00%	2	1	1	100.00%
75071	MCKINNEY	0	0	0	Can't Calculate	2	2	0	0.00%
75072	Unknown	7	92	-85	-92.39%	0	2	-2	-100.00%
75074	PLANO	0	1	-1	-100.00%	3	3	0	0.00%
75077	Lewisville	0	0	0	Can't Calculate	2	1	1	100.00%
75078	PROSPER	0	0	0	Can't Calculate	2	0	2	Can't Calculate
75080	RICHARDSON	0	0	0	Can't Calculate	0	1	-1	-100.00%
75087	ROCKWALL	0	0	0	Can't Calculate	2	0	2	Can't Calculate

75089	Rowlett	1	0	1	Can't Calculate	0	0	0	Can't Calculate
75093	Plano	1	0	1	Can't Calculate	0	0	0	Can't Calculate
75094	Plano	1	0	1	Can't Calculate	1	0	1	Can't Calculate
75126	FORNEY	0	0	0	Can't Calculate	3	2	1	50.00%
75135	CADDO MILLS	0	0	0	Can't Calculate	1	0	1	Can't Calculate
75189	ROYSE CITY	0	0	0	Can't Calculate	0	2	-2	-100.00%
75200	Unknown	0	0	0	Can't Calculate	1	0	1	Can't Calculate
75205	Dallas	0	0	0	Can't Calculate	2	0	2	Can't Calculate
75209	DALLAS	0	0	0	Can't Calculate	1	1	0	0.00%
75217	DALLAS	0	0	0	Can't Calculate	0	3	-3	-100.00%
75230	DALLAS	0	0	0	Can't Calculate	0	1	-1	-100.00%
75231	DALLAS	0	0	0	Can't Calculate	1	1	0	0.00%
75238	DALLAS	0	0	0	Can't Calculate	0	2	-2	-100.00%
75240	DALLAS	0	0	0	Can't Calculate	0	1	-1	-100.00%
75241	DALLAS	0	0	0	Can't Calculate	0	1	-1	-100.00%
75244	Dallas	0	0	0	Can't Calculate	1	0	1	Can't Calculate
75252	Dallas	0	0	0	Can't Calculate	0	1	-1	-100.00%
75454	MELISSA	0	0	0	Can't Calculate	1	1	0	0.00%
75765	HAWKINS	0	0	0	Can't Calculate	0	1	-1	-100.00%
75771	LINDALE	0	0	0	Can't Calculate	1	0	1	Can't Calculate
76001	Arlington	0	0	0	Can't Calculate	1	1	0	0.00%
76017	ARLINGTON	0	0	0	Can't Calculate	0	1	-1	-100.00%
76020	AZLE	0	0	0	Can't Calculate	1	0	1	Can't Calculate
76021	BEDFORD	3	5	-2	-40.00%	0	0	0	Can't Calculate
76039	EULESS	0	0	0	Can't Calculate	2	3	-1	-33.33%
76049	GRANBURY	0	0	0	Can't Calculate	1	2	-1	-50.00%
76063	MANSFIELD	0	0	0	Can't Calculate	1	1	0	0.00%
76092	SOUTHLAKE	0	0	0	Can't Calculate	2	1	1	100.00%
76108	FORT WORTH	0	0	0	Can't Calculate	0	1	-1	-100.00%
76112	FORT WORTH	0	0	0	Can't Calculate	0	1	-1	-100.00%
76116	FORT WORTH	0	0	0	Can't Calculate	0	1	-1	-100.00%
76137	Fort Worth	0	0	0	Can't Calculate	1	1	0	0.00%
76227	AUBREY	0	1	-1	-100.00%	2	2	0	0.00%
76248	KELLER	0	0	0	Can't Calculate	1	1	0	0.00%
76262	ROANOKE	0	0	0	Can't Calculate	4	0	4	Can't Calculate
76542	KILLEEN	0	0	0	Can't Calculate	1	1	0	0.00%

76544	FORT CAVAZOS	0	0	0	Can't Calculate	0	1	-1	-100.00%
76549	KILLEEN	0	0	0	Can't Calculate	1	0	1	Can't Calculate
76643	HEWITT	0	0	0	Can't Calculate	0	2	-2	-100.00%
76655	LORENA	0	6	-6	-100.00%	0	3	-3	-100.00%
77002	HOUSTON	0	0	0	Can't Calculate	2	0	2	Can't Calculate
77008	HOUSTON	0	0	0	Can't Calculate	0	1	-1	-100.00%
77014	HOUSTON	0	29	-29	-100.00%	1	0	1	Can't Calculate
77024	HOUSTON	0	0	0	Can't Calculate	0	1	-1	-100.00%
77041	Houston	0	0	0	Can't Calculate	2	3	-1	-33.33%
77047	Houston	1	0	1	Can't Calculate	1	0	1	Can't Calculate
77054	HOUSTON	0	0	0	Can't Calculate	1	1	0	0.00%
77062	HOUSTON	0	0	0	Can't Calculate	1	0	1	Can't Calculate
77066	Houston	0	0	0	Can't Calculate	1	0	1	Can't Calculate
77070	HOUSTON	0	0	0	Can't Calculate	0	3	-3	-100.00%
77077	HOUSTON	0	0	0	Can't Calculate	1	3	-2	-66.67%
77079	HOUSTON	0	0	0	Can't Calculate	0	2	-2	-100.00%
77084	HOUSTON	0	0	0	Can't Calculate	0	1	-1	-100.00%
77085	Houston	0	0	0	Can't Calculate	0	1	-1	-100.00%
77095	HOUSTON	0	0	0	Can't Calculate	0	2	-2	-100.00%
77316	Montgomery	0	0	0	Can't Calculate	1	1	0	0.00%
77340	HUNTSVILLE	0	0	0	Can't Calculate	2	0	2	Can't Calculate
77345	Kingwood	0	0	0	Can't Calculate	1	0	1	Can't Calculate
77356	MONTGOMERY	3	1	2	200.00%	1	1	0	0.00%
77373	SPRING	0	3	-3	-100.00%	0	1	-1	-100.00%
77379	SPRING	0	0	0	Can't Calculate	1	0	1	Can't Calculate
77381	SPRING	1	0	1	Can't Calculate	3	1	2	200.00%
77382	Spring	0	0	0	Can't Calculate	2	0	2	Can't Calculate
77384	Conroe	21	0	21	Can't Calculate	1	1	0	0.00%
77389	Spring	0	0	0	Can't Calculate	0	1	-1	-100.00%
77399	Unknown	6	1	5	500.00%	5	3	2	66.67%
77414	BAY CITY	0	0	0	Can't Calculate	1	0	1	Can't Calculate
77429	CYPRESS	0	0	0	Can't Calculate	1	2	-1	-50.00%
77433	Cypress	0	0	0	Can't Calculate	1	1	0	0.00%
77449	KATY	0	0	0	Can't Calculate	0	5	-5	-100.00%
77450	Katy	0	0	0	Can't Calculate	2	1	1	100.00%
77459	MISSOURI CITY	0	0	0	Can't Calculate	2	2	0	0.00%

77469	RICHMOND	0	0	0	Can't Calculate	1	0	1	Can't Calculate
77477	STAFFORD	0	0	0	Can't Calculate	0	2	-2	-100.00%
77479	SUGAR LAND	0	0	0	Can't Calculate	5	2	3	150.00%
77489	MISSOURI CITY	0	0	0	Can't Calculate	1	1	0	0.00%
77493	KATY	0	0	0	Can't Calculate	2	4	-2	-50.00%
77494	KATY	0	0	0	Can't Calculate	4	1	3	300.00%
77498	Sugar Land	0	0	0	Can't Calculate	1	0	1	Can't Calculate
77546	FRIENDSWOOD	0	2	-2	-100.00%	3	2	1	50.00%
77573	LEAGUE CITY	0	0	0	Can't Calculate	3	0	3	Can't Calculate
77581	PEARLAND	0	0	0	Can't Calculate	0	1	-1	-100.00%
77586	SEABROOK	0	0	0	Can't Calculate	1	0	1	Can't Calculate
77706	BEAUMONT	0	0	0	Can't Calculate	1	0	1	Can't Calculate
77777	Unknown	0	0	0	Can't Calculate	4	6	-2	-33.33%
77845	College Station	0	0	0	Can't Calculate	0	1	-1	-100.00%
77905	Victoria	0	0	0	Can't Calculate	0	2	-2	-100.00%
78006	BOERNE	0	0	0	Can't Calculate	2	1	1	100.00%
78085	Unknown	7	0	7	Can't Calculate	0	0	0	Can't Calculate
78108	CIBOLO	0	1	-1	-100.00%	1	0	1	Can't Calculate
78116	GILLET	0	1	-1	-100.00%	0	0	0	Can't Calculate
78130	NEW BRAUNFELS	2	0	2	Can't Calculate	1	1	0	0.00%
78133	CANYON LAKE	2	0	2	Can't Calculate	0	0	0	Can't Calculate
78154	SCHERTZ	0	0	0	Can't Calculate	1	0	1	Can't Calculate
78164	YORKTOWN	5	0	5	Can't Calculate	0	0	0	Can't Calculate
78183	Unknown	0	0	0	Can't Calculate	0	1	-1	-100.00%
78209	SAN ANTONIO	0	0	0	Can't Calculate	0	1	-1	-100.00%
78228	San Antonio	0	0	0	Can't Calculate	3	0	3	Can't Calculate
78235	San Antonio	0	0	0	Can't Calculate	1	0	1	Can't Calculate
78240	San Antonio	0	0	0	Can't Calculate	1	0	1	Can't Calculate
78245	SAN ANTONIO	0	0	0	Can't Calculate	2	1	1	100.00%
78249	SAN ANTONIO	0	0	0	Can't Calculate	0	1	-1	-100.00%
78250	San Antonio	1	0	1	Can't Calculate	0	0	0	Can't Calculate
78254	San Antonio	0	0	0	Can't Calculate	1	2	-1	-50.00%
78256	San Antonio	0	0	0	Can't Calculate	1	0	1	Can't Calculate
78410	CORPUS CHRISTI	0	0	0	Can't Calculate	0	1	-1	-100.00%
78414	Corpus Christi	0	0	0	Can't Calculate	0	1	-1	-100.00%
78416	Corpus Christi	0	0	0	Can't Calculate	1	0	1	Can't Calculate

78418	CORPUS CHRISTI	0	0	0	Can't Calculate	1	1	0	0.00%
78444	Unknown	0	0	0	Can't Calculate	0	1	-1	-100.00%
78470	Unknown	2	0	2	Can't Calculate	0	0	0	Can't Calculate
78478	Unknown	3	0	3	Can't Calculate	0	0	0	Can't Calculate
78486	Corpus Christi	12	0	12	Can't Calculate	0	0	0	Can't Calculate
78526	Brownsville	0	0	0	Can't Calculate	1	0	1	Can't Calculate
78541	Edinburg	0	0	0	Can't Calculate	1	0	1	Can't Calculate
78572	MISSION	0	0	0	Can't Calculate	2	0	2	Can't Calculate
78634	HUTTO	0	0	0	Can't Calculate	2	0	2	Can't Calculate
78641	LEANDER	5	13	-8	-61.54%	1	2	-1	-50.00%
78645	JONESTOWN	0	0	0	Can't Calculate	0	1	-1	-100.00%
78653	MANOR	0	0	0	Can't Calculate	0	1	-1	-100.00%
78660	PFLUGERVILLE	0	0	0	Can't Calculate	2	1	1	100.00%
78681	ROUND ROCK	0	0	0	Can't Calculate	4	1	3	300.00%
78702	AUSTIN	0	0	0	Can't Calculate	1	1	0	0.00%
78704	AUSTIN	0	0	0	Can't Calculate	0	2	-2	-100.00%
78717	Austin	0	0	0	Can't Calculate	2	1	1	100.00%
78722	Austin	0	0	0	Can't Calculate	1	0	1	Can't Calculate
78723	Austin	2	3	-1	-33.33%	3	1	2	200.00%
78725	Austin	0	1	-1	-100.00%	0	0	0	Can't Calculate
78729	AUSTIN	0	0	0	Can't Calculate	1	1	0	0.00%
78731	AUSTIN	0	0	0	Can't Calculate	3	0	3	Can't Calculate
78734	LAKEWAY	0	0	0	Can't Calculate	2	0	2	Can't Calculate
78735	Austin	0	1	-1	-100.00%	0	2	-2	-100.00%
78738	Austin	0	0	0	Can't Calculate	0	1	-1	-100.00%
78744	AUSTIN	0	0	0	Can't Calculate	0	3	-3	-100.00%
78745	AUSTIN	0	0	0	Can't Calculate	2	1	1	100.00%
78746	AUSTIN	0	0	0	Can't Calculate	1	1	0	0.00%
78749	AUSTIN	0	0	0	Can't Calculate	1	0	1	Can't Calculate
78751	Austin	0	1	-1	-100.00%	0	0	0	Can't Calculate
78754	Austin	0	0	0	Can't Calculate	1	0	1	Can't Calculate
78759	AUSTIN	1	5	-4	-80.00%	1	2	-1	-50.00%
78787	Unknown	0	0	0	Can't Calculate	1	1	0	0.00%
78888	Unknown	0	0	0	Can't Calculate	2	0	2	Can't Calculate
78910	Unknown	0	2	-2	-100.00%	0	0	0	Can't Calculate
79416	LUBBOCK	0	3	-3	-100.00%	0	0	0	Can't Calculate

79424	Lubbock	0	0	0	Can't Calculate	1	1	0	0.00%
79879	Unknown	0	0	0	Can't Calculate	12	1	11	1100.00%
79907	EL PASO	0	0	0	Can't Calculate	1	0	1	Can't Calculate
79912	EL PASO	0	0	0	Can't Calculate	0	2	-2	-100.00%
79915	EL PASO	4	0	4	Can't Calculate	0	0	0	Can't Calculate
79924	EL PASO	0	0	0	Can't Calculate	0	1	-1	-100.00%
79925	EL PASO	0	0	0	Can't Calculate	0	1	-1	-100.00%
79936	EL PASO	0	0	0	Can't Calculate	1	0	1	Can't Calculate
79938	El Paso	0	0	0	Can't Calculate	2	1	1	100.00%
80000	Unknown	0	0	0	Can't Calculate	1	0	1	Can't Calculate
80002	Arvada	0	0	0	Can't Calculate	3	0	3	Can't Calculate
80004	ARVADA	0	0	0	Can't Calculate	1	1	0	0.00%
80005	Arvada	0	0	0	Can't Calculate	1	1	0	0.00%
80007	Arvada	0	0	0	Can't Calculate	3	0	3	Can't Calculate
80013	Aurora	7	0	7	Can't Calculate	1	1	0	0.00%
80015	AURORA	0	0	0	Can't Calculate	0	1	-1	-100.00%
80016	Aurora	0	0	0	Can't Calculate	5	2	3	150.00%
80021	BROOMFIELD	0	0	0	Can't Calculate	2	0	2	Can't Calculate
80026	LAFAYETTE	0	0	0	Can't Calculate	1	2	-1	-50.00%
80027	SUPERIOR	4	2	2	100.00%	1	1	0	0.00%
80044	Unknown	0	0	0	Can't Calculate	0	1	-1	-100.00%
80104	CASTLE ROCK	0	0	0	Can't Calculate	0	2	-2	-100.00%
80108	Castle Rock	0	0	0	Can't Calculate	1	1	0	0.00%
80111	Englewood	0	0	0	Can't Calculate	2	2	0	0.00%
80120	LITTLETON	0	0	0	Can't Calculate	0	1	-1	-100.00%
80122	CENTENNIAL	0	0	0	Can't Calculate	2	1	1	100.00%
80123	LITTLETON	0	0	0	Can't Calculate	3	2	1	50.00%
80124	Lone Tree	0	0	0	Can't Calculate	0	2	-2	-100.00%
80126	Littleton	0	0	0	Can't Calculate	0	1	-1	-100.00%
80127	LITTLETON	0	0	0	Can't Calculate	2	6	-4	-66.67%
80129	Littleton	0	0	0	Can't Calculate	3	0	3	Can't Calculate
80130	HIGHLANDS RANCH	0	0	0	Can't Calculate	1	1	0	0.00%
80134	PARKER	0	0	0	Can't Calculate	2	4	-2	-50.00%
80138	Parker	0	0	0	Can't Calculate	1	1	0	0.00%
80205	Denver	0	0	0	Can't Calculate	2	1	1	100.00%
80206	DENVER	0	0	0	Can't Calculate	1	0	1	Can't Calculate

80209	DENVER	0	0	0	Can't Calculate	0	3	-3	-100.00%
80212	DENVER	7	16	-9	-56.25%	0	1	-1	-100.00%
80215	Denver	3	12	-9	-75.00%	0	0	0	Can't Calculate
80218	DENVER	0	0	0	Can't Calculate	4	1	3	300.00%
80223	Denver	0	0	0	Can't Calculate	0	1	-1	-100.00%
80228	Denver	0	0	0	Can't Calculate	1	3	-2	-66.67%
80232	Denver	0	5	-5	-100.00%	0	0	0	Can't Calculate
80234	NORTHGLENN	0	0	0	Can't Calculate	2	0	2	Can't Calculate
80237	DENVER	0	0	0	Can't Calculate	2	1	1	100.00%
80238	Denver	0	0	0	Can't Calculate	1	0	1	Can't Calculate
80241	Thornton	0	0	0	Can't Calculate	4	1	3	300.00%
80249	Denver	0	0	0	Can't Calculate	1	0	1	Can't Calculate
80301	BOULDER	4	4	0	0.00%	1	0	1	Can't Calculate
80302	BOULDER	0	0	0	Can't Calculate	2	1	1	100.00%
80303	Boulder	6	3	3	100.00%	1	0	1	Can't Calculate
80305	BOULDER	0	0	0	Can't Calculate	1	0	1	Can't Calculate
80403	GOLDEN	0	0	0	Can't Calculate	1	1	0	0.00%
80439	EVERGREEN	0	0	0	Can't Calculate	1	5	-4	-80.00%
80444	GEORGETOWN	0	0	0	Can't Calculate	3	3	0	0.00%
80452	IDAHO SPRINGS	0	0	0	Can't Calculate	0	1	-1	-100.00%
80454	INDIAN HILLS	26	0	26	Can't Calculate	28	21	7	33.33%
80472	Unknown	0	0	0	Can't Calculate	1	0	1	Can't Calculate
80501	LONGMONT	0	0	0	Can't Calculate	2	2	0	0.00%
80503	Longmont	4	4	0	0.00%	2	0	2	Can't Calculate
80504	Longmont	0	0	0	Can't Calculate	1	4	-3	-75.00%
80512	BELLVUE	0	0	0	Can't Calculate	2	0	2	Can't Calculate
80513	BERTHOUD	3	0	3	Can't Calculate	1	0	1	Can't Calculate
80514	Dacono	21	0	21	Can't Calculate	0	0	0	Can't Calculate
80517	Estes Park	4	0	4	Can't Calculate	1	0	1	Can't Calculate
80524	Fort Collins	0	0	0	Can't Calculate	0	1	-1	-100.00%
80525	FORT COLLINS	0	0	0	Can't Calculate	1	1	0	0.00%
80534	JOHNSTOWN	0	0	0	Can't Calculate	2	0	2	Can't Calculate
80535	LAPORTE	2	6	-4	-66.67%	0	1	-1	-100.00%
80602	Brighton	0	0	0	Can't Calculate	0	1	-1	-100.00%
80634	GREELEY	8	0	8	Can't Calculate	0	0	0	Can't Calculate
80665	Unknown	5	0	5	Can't Calculate	0	0	0	Can't Calculate

80802	ARAPAHOE	0	0	0	Can't Calculate	1	0	1	Can't Calculate
80813	CRIPPLE CREEK	0	0	0	Can't Calculate	1	0	1	Can't Calculate
80815	FLAGLER	0	4	-4	-100.00%	0	0	0	Can't Calculate
80852	Unknown	0	0	0	Can't Calculate	1	0	1	Can't Calculate
80878	Unknown	0	7	-7	-100.00%	0	0	0	Can't Calculate
80888	Unknown	0	0	0	Can't Calculate	1	0	1	Can't Calculate
80904	COLORADO SPRINGS	0	0	0	Can't Calculate	2	0	2	Can't Calculate
80905	COLORADO SPRINGS	0	0	0	Can't Calculate	1	0	1	Can't Calculate
80907	COLORADO SPRINGS	0	0	0	Can't Calculate	0	2	-2	-100.00%
80911	COLORADO SPRINGS	0	0	0	Can't Calculate	2	1	1	100.00%
80916	Colorado Springs	0	0	0	Can't Calculate	0	1	-1	-100.00%
80917	Colorado Springs	0	0	0	Can't Calculate	4	2	2	100.00%
80918	COLORADO SPRINGS	0	0	0	Can't Calculate	0	1	-1	-100.00%
80922	Colorado Springs	0	0	0	Can't Calculate	0	1	-1	-100.00%
80923	Colorado Springs	0	0	0	Can't Calculate	0	1	-1	-100.00%
80987	Unknown	0	3	-3	-100.00%	0	0	0	Can't Calculate
81111	Unknown	8	0	8	Can't Calculate	3	5	-2	-40.00%
81114	Unknown	3	0	3	Can't Calculate	3	4	-1	-25.00%
81252	WESTCLIFFE	0	0	0	Can't Calculate	0	1	-1	-100.00%
81301	DURANGO	0	2	-2	-100.00%	0	0	0	Can't Calculate
81304	Unknown	22	0	22	Can't Calculate	0	0	0	Can't Calculate
81344	Unknown	1	0	1	Can't Calculate	0	0	0	Can't Calculate
81505	GRAND JUNCTION	5	1	4	400.00%	0	1	-1	-100.00%
81747	Unknown	5	0	5	Can't Calculate	0	0	0	Can't Calculate
81783	Unknown	0	0	0	Can't Calculate	0	1	-1	-100.00%
81784	Unknown	0	0	0	Can't Calculate	0	1	-1	-100.00%
81832	Unknown	0	0	0	Can't Calculate	0	1	-1	-100.00%
81863	Unknown	0	0	0	Can't Calculate	1	0	1	Can't Calculate
82072	LARAMIE	0	5	-5	-100.00%	0	0	0	Can't Calculate
82801	SHERIDAN	1	0	1	Can't Calculate	0	1	-1	-100.00%
83113	BIG PINEY	0	2	-2	-100.00%	0	0	0	Can't Calculate
83124	OPAL	0	0	0	Can't Calculate	0	1	-1	-100.00%
83156	Unknown	0	0	0	Can't Calculate	3	0	3	Can't Calculate
83201	POCATELLO	0	0	0	Can't Calculate	0	1	-1	-100.00%
83344	MURTAUGH	0	0	0	Can't Calculate	0	1	-1	-100.00%
83401	IDAHO FALLS	0	0	0	Can't Calculate	0	1	-1	-100.00%



83422	DRIGGS	0	0	0	Can't Calculate	0	1	-1	-100.00%
83607	Caldwell	0	0	0	Can't Calculate	0	1	-1	-100.00%
83638	MCCALL	0	0	0	Can't Calculate	0	1	-1	-100.00%
83651	NAMPA	0	0	0	Can't Calculate	3	0	3	Can't Calculate
83706	Boise	0	0	0	Can't Calculate	0	1	-1	-100.00%
83713	Boise	0	0	0	Can't Calculate	0	1	-1	-100.00%
83714	GARDEN CITY	2	0	2	Can't Calculate	0	0	0	Can't Calculate
83814	COEUR D ALENE	7	0	7	Can't Calculate	0	0	0	Can't Calculate
84015	CLEARFIELD	0	0	0	Can't Calculate	1	1	0	0.00%
84020	DRAPER	0	0	0	Can't Calculate	2	2	0	0.00%
84040	Layton	0	0	0	Can't Calculate	2	0	2	Can't Calculate
84044	MAGNA	0	0	0	Can't Calculate	1	1	0	0.00%
84045	Saratoga Springs	0	0	0	Can't Calculate	109	52	57	109.62%
84047	MIDVALE	0	0	0	Can't Calculate	2	1	1	100.00%
84054	NORTH SALT LAKE	0	0	0	Can't Calculate	3	6	-3	-50.00%
84058	Orem	2	0	2	Can't Calculate	0	0	0	Can't Calculate
84060	PARK CITY	0	0	0	Can't Calculate	0	1	-1	-100.00%
84062	PLEASANT GROVE	0	0	0	Can't Calculate	1	0	1	Can't Calculate
84066	ROOSEVELT	0	0	0	Can't Calculate	2	0	2	Can't Calculate
84092	ALTA	8	0	8	Can't Calculate	1	2	-1	-50.00%
84093	SANDY	0	0	0	Can't Calculate	1	2	-1	-50.00%
84096	Herriman	0	0	0	Can't Calculate	1	0	1	Can't Calculate
84106	SALT LAKE CITY	0	0	0	Can't Calculate	1	1	0	0.00%
84114	Unknown	0	0	0	Can't Calculate	1	2	-1	-50.00%
84115	SOUTH SALT LAKE	0	0	0	Can't Calculate	1	0	1	Can't Calculate
84116	SALT LAKE CITY	0	0	0	Can't Calculate	1	0	1	Can't Calculate
84129	TAYLORSVILLE	0	0	0	Can't Calculate	1	0	1	Can't Calculate
84130	Unknown	1	0	1	Can't Calculate	1	0	1	Can't Calculate
84135	Unknown	0	0	0	Can't Calculate	1	0	1	Can't Calculate
84173	Unknown	0	0	0	Can't Calculate	0	1	-1	-100.00%
84189	Unknown	6	0	6	Can't Calculate	0	0	0	Can't Calculate
84212	Unknown	0	0	0	Can't Calculate	1	0	1	Can't Calculate
84302	BRIGHAM CITY	0	0	0	Can't Calculate	1	0	1	Can't Calculate
84313	GROUSE CREEK	0	0	0	Can't Calculate	1	1	0	0.00%
84316	HOWELL	42	48	-6	-12.50%	2	4	-2	-50.00%
84317	HUNTSVILLE	0	0	0	Can't Calculate	2	0	2	Can't Calculate

84321	LOGAN	0	0	0	Can't Calculate	1	3	-2	-66.67%
84381	Unknown	0	3	-3	-100.00%	1	0	1	Can't Calculate
84382	Unknown	1	1	0	0.00%	1	0	1	Can't Calculate
84404	OGDEN	4	2	2	100.00%	2	0	2	Can't Calculate
84414	Ogden	0	0	0	Can't Calculate	1	0	1	Can't Calculate
84450	Unknown	0	1	-1	-100.00%	0	0	0	Can't Calculate
84541	Unknown	0	0	0	Can't Calculate	1	2	-1	-50.00%
84555	Unknown	0	0	0	Can't Calculate	1	0	1	Can't Calculate
84648	Nephi	14	0	14	Can't Calculate	0	0	0	Can't Calculate
84721	Cedar City	0	0	0	Can't Calculate	1	0	1	Can't Calculate
84804	Unknown	0	0	0	Can't Calculate	14	18	-4	-22.22%
84809	Unknown	0	0	0	Can't Calculate	0	1	-1	-100.00%
84810	Unknown	0	0	0	Can't Calculate	1	0	1	Can't Calculate
84816	Unknown	0	0	0	Can't Calculate	1	1	0	0.00%
84817	Unknown	0	0	0	Can't Calculate	0	2	-2	-100.00%
84818	Unknown	0	0	0	Can't Calculate	1	0	1	Can't Calculate
84831	Unknown	0	0	0	Can't Calculate	2	0	2	Can't Calculate
84837	Unknown	0	0	0	Can't Calculate	1	0	1	Can't Calculate
84844	Unknown	0	0	0	Can't Calculate	1	1	0	0.00%
85013	PHOENIX	0	0	0	Can't Calculate	1	0	1	Can't Calculate
85015	Phoenix	0	1	-1	-100.00%	0	0	0	Can't Calculate
85016	PHOENIX	0	0	0	Can't Calculate	6	0	6	Can't Calculate
85021	PHOENIX	0	0	0	Can't Calculate	1	0	1	Can't Calculate
85022	Phoenix	0	0	0	Can't Calculate	1	0	1	Can't Calculate
85023	Phoenix	0	0	0	Can't Calculate	3	1	2	200.00%
85024	Phoenix	0	0	0	Can't Calculate	2	0	2	Can't Calculate
85032	PHOENIX	0	0	0	Can't Calculate	2	1	1	100.00%
85035	Phoenix	0	0	0	Can't Calculate	0	2	-2	-100.00%
85042	PHOENIX	0	0	0	Can't Calculate	3	2	1	50.00%
85044	PHOENIX	0	0	0	Can't Calculate	1	0	1	Can't Calculate
85048	PHOENIX	0	0	0	Can't Calculate	2	1	1	100.00%
85051	Phoenix	0	0	0	Can't Calculate	2	0	2	Can't Calculate
85053	Phoenix	0	0	0	Can't Calculate	1	0	1	Can't Calculate
85085	Phoenix	5	0	5	Can't Calculate	2	1	1	100.00%
85086	Phoenix	0	0	0	Can't Calculate	0	1	-1	-100.00%
85118	Gold Canyon	0	0	0	Can't Calculate	1	0	1	Can't Calculate

85130	Unknown	1	0	1	Can't Calculate	0	0	0	Can't Calculate
85142	QUEEN CREEK	0	0	0	Can't Calculate	2	2	0	0.00%
85200	Unknown	0	0	0	Can't Calculate	1	0	1	Can't Calculate
85206	MESA	0	0	0	Can't Calculate	1	0	1	Can't Calculate
85209	MESA	0	0	0	Can't Calculate	0	1	-1	-100.00%
85210	Mesa	0	0	0	Can't Calculate	1	0	1	Can't Calculate
85213	MESA	0	0	0	Can't Calculate	0	1	-1	-100.00%
85224	CHANDLER	0	3	-3	-100.00%	0	4	-4	-100.00%
85225	CHANDLER	0	0	0	Can't Calculate	0	3	-3	-100.00%
85226	Chandler	0	0	0	Can't Calculate	2	0	2	Can't Calculate
85233	GILBERT	0	0	0	Can't Calculate	2	2	0	0.00%
85248	CHANDLER	0	0	0	Can't Calculate	3	2	1	50.00%
85249	Chandler	0	0	0	Can't Calculate	1	2	-1	-50.00%
85251	Scottsdale	0	0	0	Can't Calculate	3	0	3	Can't Calculate
85253	Paradise Valley	0	0	0	Can't Calculate	1	0	1	Can't Calculate
85254	Scottsdale	0	0	0	Can't Calculate	3	1	2	200.00%
85255	SCOTTSDALE	13	0	13	Can't Calculate	1	2	-1	-50.00%
85257	SCOTTSDALE	0	0	0	Can't Calculate	2	0	2	Can't Calculate
85259	Scottsdale	0	0	0	Can't Calculate	1	0	1	Can't Calculate
85262	Scottsdale	0	0	0	Can't Calculate	1	0	1	Can't Calculate
85266	Scottsdale	9	0	9	Can't Calculate	0	0	0	Can't Calculate
85268	FOUNTAIN HILLS	0	0	0	Can't Calculate	0	4	-4	-100.00%
85281	TEMPE	0	0	0	Can't Calculate	1	0	1	Can't Calculate
85282	TEMPE	0	0	0	Can't Calculate	2	1	1	100.00%
85283	Tempe	0	0	0	Can't Calculate	0	2	-2	-100.00%
85286	Chandler	0	0	0	Can't Calculate	2	1	1	100.00%
85295	Gilbert	0	0	0	Can't Calculate	1	1	0	0.00%
85297	Gilbert	0	0	0	Can't Calculate	1	2	-1	-50.00%
85298	Gilbert	0	0	0	Can't Calculate	1	1	0	0.00%
85308	GLENDALE	0	0	0	Can't Calculate	1	1	0	0.00%
85318	Unknown	2	9	-7	-77.78%	0	0	0	Can't Calculate
85331	CAVE CREEK	0	0	0	Can't Calculate	0	1	-1	-100.00%
85338	GOODYEAR	4	1	3	300.00%	1	3	-2	-66.67%
85345	PEORIA	0	0	0	Can't Calculate	1	2	-1	-50.00%
85365	YUMA	0	0	0	Can't Calculate	2	0	2	Can't Calculate
85373	Sun City	0	0	0	Can't Calculate	1	0	1	Can't Calculate

85379	Surprise	0	0	0	Can't Calculate	0	2	-2	-100.00%
85382	Peoria	0	0	0	Can't Calculate	0	1	-1	-100.00%
85383	Peoria	0	0	0	Can't Calculate	2	2	0	0.00%
85387	Surprise	0	0	0	Can't Calculate	2	1	1	100.00%
85388	Surprise	0	0	0	Can't Calculate	5	1	4	400.00%
85395	Goodyear	0	0	0	Can't Calculate	1	1	0	0.00%
85396	Buckeye	3	2	1	50.00%	1	2	-1	-50.00%
85501	GLOBE	0	0	0	Can't Calculate	0	1	-1	-100.00%
85658	Marana	0	2	-2	-100.00%	3	2	1	50.00%
85704	TUCSON	0	0	0	Can't Calculate	2	2	0	0.00%
85718	TUCSON	0	0	0	Can't Calculate	1	1	0	0.00%
85730	Tucson	0	0	0	Can't Calculate	1	0	1	Can't Calculate
85737	TUCSON	0	0	0	Can't Calculate	1	1	0	0.00%
85745	TUCSON	0	0	0	Can't Calculate	3	0	3	Can't Calculate
85747	Tucson	0	0	0	Can't Calculate	1	0	1	Can't Calculate
85748	Tucson	0	0	0	Can't Calculate	2	1	1	100.00%
85888	Unknown	0	0	0	Can't Calculate	1	0	1	Can't Calculate
85901	SHOW LOW	0	5	-5	-100.00%	0	0	0	Can't Calculate
85929	LAKESIDE	3	5	-2	-40.00%	0	1	-1	-100.00%
86305	Prescott	0	0	0	Can't Calculate	1	0	1	Can't Calculate
86314	PRESCOTT VALLEY	0	0	0	Can't Calculate	2	0	2	Can't Calculate
86326	COTTONWOOD	0	0	0	Can't Calculate	3	0	3	Can't Calculate
86351	SEDONA	2	4	-2	-50.00%	0	1	-1	-100.00%
86574	Unknown	0	1	-1	-100.00%	0	0	0	Can't Calculate
86857	Unknown	2	0	2	Can't Calculate	0	0	0	Can't Calculate
87033	Unknown	1	5	-4	-80.00%	0	0	0	Can't Calculate
87106	ALBUQUERQUE	0	0	0	Can't Calculate	1	0	1	Can't Calculate
87107	ALBUQUERQUE	0	0	0	Can't Calculate	2	2	0	0.00%
87109	Albuquerque	3	0	3	Can't Calculate	0	0	0	Can't Calculate
87111	ALBUQUERQUE	0	0	0	Can't Calculate	1	1	0	0.00%
87112	ALBUQUERQUE	0	0	0	Can't Calculate	1	0	1	Can't Calculate
87122	Albuquerque	0	0	0	Can't Calculate	0	1	-1	-100.00%
87124	RIO RANCHO	0	0	0	Can't Calculate	1	0	1	Can't Calculate
87483	Unknown	7	0	7	Can't Calculate	0	0	0	Can't Calculate
87505	SANTA FE	0	1	-1	-100.00%	1	0	1	Can't Calculate
87507	SANTA FE	0	7	-7	-100.00%	0	0	0	Can't Calculate

87888	Unknown	0	0	0	Can't Calculate	2	0	2	Can't Calculate
88008	SANTA TERESA	0	0	0	Can't Calculate	0	1	-1	-100.00%
88044	LA MESA	1	1	0	0.00%	0	0	0	Can't Calculate
88310	ALAMOGORDO	0	0	0	Can't Calculate	0	1	-1	-100.00%
88888	Unknown	1608	0	1608	Can't Calculate	6028	7	6021	86014.29%
89011	Henderson	0	3	-3	-100.00%	0	0	0	Can't Calculate
89012	HENDERSON	0	0	0	Can't Calculate	2	4	-2	-50.00%
89014	HENDERSON	0	0	0	Can't Calculate	0	3	-3	-100.00%
89031	NORTH LAS VEGAS	0	0	0	Can't Calculate	0	1	-1	-100.00%
89044	Henderson	0	0	0	Can't Calculate	0	1	-1	-100.00%
89052	HENDERSON	1	0	1	Can't Calculate	3	3	0	0.00%
89074	Henderson	0	0	0	Can't Calculate	0	3	-3	-100.00%
89084	North Las Vegas	0	0	0	Can't Calculate	0	1	-1	-100.00%
89086	North Las Vegas	0	0	0	Can't Calculate	1	0	1	Can't Calculate
89103	LAS VEGAS	0	0	0	Can't Calculate	2	1	1	100.00%
89108	LAS VEGAS	0	0	0	Can't Calculate	1	0	1	Can't Calculate
89110	Las Vegas	0	0	0	Can't Calculate	1	2	-1	-50.00%
89128	LAS VEGAS	0	0	0	Can't Calculate	1	0	1	Can't Calculate
89131	Las Vegas	0	0	0	Can't Calculate	1	0	1	Can't Calculate
89134	LAS VEGAS	0	0	0	Can't Calculate	1	0	1	Can't Calculate
89141	Las Vegas	0	0	0	Can't Calculate	1	1	0	0.00%
89144	Las Vegas	0	0	0	Can't Calculate	0	1	-1	-100.00%
89146	LAS VEGAS	0	4	-4	-100.00%	1	0	1	Can't Calculate
89148	Las Vegas	0	0	0	Can't Calculate	1	1	0	0.00%
89183	Las Vegas	0	0	0	Can't Calculate	0	1	-1	-100.00%
89509	Reno	0	0	0	Can't Calculate	1	0	1	Can't Calculate
89512	Reno	0	0	0	Can't Calculate	0	1	-1	-100.00%
89858	Jarbidge	3	0	3	Can't Calculate	0	0	0	Can't Calculate
89888	Unknown	0	0	0	Can't Calculate	2	0	2	Can't Calculate
89897	Unknown	0	0	0	Can't Calculate	0	1	-1	-100.00%
89999	Unknown	0	0	0	Can't Calculate	5	2	3	150.00%
90012	LOS ANGELES	0	0	0	Can't Calculate	2	0	2	Can't Calculate
90025	LOS ANGELES	0	0	0	Can't Calculate	1	3	-2	-66.67%
90027	LOS ANGELES	0	0	0	Can't Calculate	0	2	-2	-100.00%
90036	LOS ANGELES	0	1	-1	-100.00%	1	2	-1	-50.00%
90045	LOS ANGELES	0	0	0	Can't Calculate	1	0	1	Can't Calculate

90046	WEST HOLLYWOOD	0	0	0	Can't Calculate	0	1	-1	-100.00%
90064	LOS ANGELES	0	0	0	Can't Calculate	1	0	1	Can't Calculate
90066	LOS ANGELES	0	0	0	Can't Calculate	0	1	-1	-100.00%
90210	BEVERLY HILLS	9	0	9	Can't Calculate	5	3	2	66.67%
90250	HAWTHORNE	0	0	0	Can't Calculate	0	2	-2	-100.00%
90272	PACIFIC PALISADES	0	0	0	Can't Calculate	0	1	-1	-100.00%
90274	PALOS VERDES ESTATES	0	0	0	Can't Calculate	1	1	0	0.00%
90275	Rancho Palos Verdes	0	0	0	Can't Calculate	1	1	0	0.00%
90277	REDONDO BEACH	0	0	0	Can't Calculate	0	1	-1	-100.00%
90291	VENICE	0	0	0	Can't Calculate	1	1	0	0.00%
90293	PLAYA DEL REY	0	0	0	Can't Calculate	1	0	1	Can't Calculate
90501	TORRANCE	0	0	0	Can't Calculate	1	0	1	Can't Calculate
90505	TORRANCE	1	1	0	0.00%	1	1	0	0.00%
90710	HARBOR CITY	0	0	0	Can't Calculate	1	0	1	Can't Calculate
90786	Unknown	0	5	-5	-100.00%	0	0	0	Can't Calculate
90814	Long Beach	0	0	0	Can't Calculate	0	1	-1	-100.00%
91001	ALTADENA	0	0	0	Can't Calculate	2	0	2	Can't Calculate
91105	PASADENA	0	0	0	Can't Calculate	1	1	0	0.00%
91310	Unknown	0	0	0	Can't Calculate	0	1	-1	-100.00%
91344	GRANADA HILLS	0	0	0	Can't Calculate	1	0	1	Can't Calculate
91361	Westlake Village	1	2	-1	-50.00%	0	0	0	Can't Calculate
91367	WOODLAND HILLS	0	0	0	Can't Calculate	1	2	-1	-50.00%
91390	Santa Clarita	0	0	0	Can't Calculate	1	1	0	0.00%
91504	Burbank	0	0	0	Can't Calculate	1	2	-1	-50.00%
91601	NORTH HOLLYWOOD	0	0	0	Can't Calculate	0	1	-1	-100.00%
91604	STUDIO CITY	0	0	0	Can't Calculate	0	1	-1	-100.00%
91606	NORTH HOLLYWOOD	0	0	0	Can't Calculate	1	0	1	Can't Calculate
91607	VALLEY VILLAGE	0	0	0	Can't Calculate	1	0	1	Can't Calculate
91709	CHINO HILLS	0	0	0	Can't Calculate	1	0	1	Can't Calculate
91741	Glendora	0	0	0	Can't Calculate	0	1	-1	-100.00%
91763	MONTCLAIR	3	0	3	Can't Calculate	0	0	0	Can't Calculate
91801	Alhambra	0	0	0	Can't Calculate	0	1	-1	-100.00%
91911	CHULA VISTA	0	0	0	Can't Calculate	4	0	4	Can't Calculate
91932	IMPERIAL BEACH	0	0	0	Can't Calculate	0	1	-1	-100.00%
91935	JAMUL	0	0	0	Can't Calculate	1	0	1	Can't Calculate
92008	CARLSBAD	0	0	0	Can't Calculate	3	1	2	200.00%

92009	Carlsbad	0	0	0	Can't Calculate	1	1	0	0.00%
92014	DEL MAR	0	0	0	Can't Calculate	0	1	-1	-100.00%
92019	El Cajon	0	0	0	Can't Calculate	1	4	-3	-75.00%
92020	EL CAJON	0	0	0	Can't Calculate	1	0	1	Can't Calculate
92021	EL CAJON	0	0	0	Can't Calculate	1	0	1	Can't Calculate
92024	ENCINITAS	0	0	0	Can't Calculate	3	1	2	200.00%
92025	ESCONDIDO	0	0	0	Can't Calculate	1	0	1	Can't Calculate
92037	LA JOLLA	0	0	0	Can't Calculate	0	3	-3	-100.00%
92056	OCEANSIDE	0	0	0	Can't Calculate	1	0	1	Can't Calculate
92057	Oceanside	0	0	0	Can't Calculate	1	0	1	Can't Calculate
92064	POWAY	0	0	0	Can't Calculate	1	0	1	Can't Calculate
92101	SAN DIEGO	0	0	0	Can't Calculate	3	1	2	200.00%
92104	San Diego	0	0	0	Can't Calculate	1	2	-1	-50.00%
92109	SAN DIEGO	0	0	0	Can't Calculate	1	1	0	0.00%
92118	CORONADO	0	0	0	Can't Calculate	1	0	1	Can't Calculate
92119	SAN DIEGO	0	2	-2	-100.00%	2	1	1	100.00%
92122	SAN DIEGO	0	0	0	Can't Calculate	1	0	1	Can't Calculate
92124	SAN DIEGO	0	0	0	Can't Calculate	0	2	-2	-100.00%
92126	SAN DIEGO	0	0	0	Can't Calculate	1	0	1	Can't Calculate
92127	San Diego	0	0	0	Can't Calculate	1	1	0	0.00%
92130	San Diego	0	0	0	Can't Calculate	0	1	-1	-100.00%
92201	INDIO	0	0	0	Can't Calculate	1	0	1	Can't Calculate
92240	DESERT HOT SPRINGS	0	0	0	Can't Calculate	1	1	0	0.00%
92308	Apple Valley	0	0	0	Can't Calculate	1	0	1	Can't Calculate
92345	HESPERIA	0	0	0	Can't Calculate	1	0	1	Can't Calculate
92456	Unknown	2	0	2	Can't Calculate	0	0	0	Can't Calculate
92508	Riverside	0	0	0	Can't Calculate	0	1	-1	-100.00%
92553	MORENO VALLEY	0	0	0	Can't Calculate	1	0	1	Can't Calculate
92563	MURRIETA	0	0	0	Can't Calculate	1	2	-1	-50.00%
92592	Temecula	0	0	0	Can't Calculate	1	2	-1	-50.00%
92604	Irvine	0	0	0	Can't Calculate	1	1	0	0.00%
92610	Foothill Ranch	0	0	0	Can't Calculate	1	1	0	0.00%
92618	Irvine	0	1	-1	-100.00%	1	2	-1	-50.00%
92647	HUNTINGTON BEACH	0	0	0	Can't Calculate	2	0	2	Can't Calculate
92653	Laguna Hills	0	0	0	Can't Calculate	1	0	1	Can't Calculate
92656	Aliso Viejo	0	0	0	Can't Calculate	1	1	0	0.00%

92660	Newport Beach	0	2	-2	-100.00%	1	1	0	0.00%
92677	Laguna Niguel	0	0	0	Can't Calculate	2	1	1	100.00%
92688	RANCHO SANTA MARGA	0	0	0	Can't Calculate	1	0	1	Can't Calculate
92691	Mission Viejo	0	0	0	Can't Calculate	0	1	-1	-100.00%
92804	Anaheim	0	0	0	Can't Calculate	2	0	2	Can't Calculate
92807	Anaheim	0	0	0	Can't Calculate	0	1	-1	-100.00%
92832	Fullerton	0	0	0	Can't Calculate	0	1	-1	-100.00%
92843	Garden Grove	0	0	0	Can't Calculate	1	0	1	Can't Calculate
92886	Yorba Linda	0	0	0	Can't Calculate	1	0	1	Can't Calculate
93003	VENTURA	0	0	0	Can't Calculate	1	0	1	Can't Calculate
93012	Camarillo	0	0	0	Can't Calculate	0	3	-3	-100.00%
93065	SIMI VALLEY	0	0	0	Can't Calculate	0	2	-2	-100.00%
93274	TULARE	0	0	0	Can't Calculate	1	0	1	Can't Calculate
93309	BAKERSFIELD	0	1	-1	-100.00%	0	0	0	Can't Calculate
93401	SAN LUIS OBISPO	0	0	0	Can't Calculate	1	1	0	0.00%
93536	LANCASTER	0	0	0	Can't Calculate	0	1	-1	-100.00%
93722	Fresno	0	0	0	Can't Calculate	0	1	-1	-100.00%
93727	FRESNO	1	0	1	Can't Calculate	0	1	-1	-100.00%
94010	BURLINGAME	0	0	0	Can't Calculate	1	1	0	0.00%
94043	MOUNTAIN VIEW	0	0	0	Can't Calculate	1	2	-1	-50.00%
94044	PACIFICA	0	0	0	Can't Calculate	1	0	1	Can't Calculate
94062	WOODSIDE	0	0	0	Can't Calculate	0	1	-1	-100.00%
94070	SAN CARLOS	0	0	0	Can't Calculate	2	0	2	Can't Calculate
94086	Sunnyvale	0	0	0	Can't Calculate	2	2	0	0.00%
94087	SUNNYVALE	0	0	0	Can't Calculate	1	0	1	Can't Calculate
94108	San Francisco	0	0	0	Can't Calculate	0	1	-1	-100.00%
94109	SAN FRANCISCO	0	0	0	Can't Calculate	0	1	-1	-100.00%
94110	SAN FRANCISCO	0	0	0	Can't Calculate	1	3	-2	-66.67%
94112	SAN FRANCISCO	0	0	0	Can't Calculate	1	1	0	0.00%
94115	SAN FRANCISCO	0	0	0	Can't Calculate	0	1	-1	-100.00%
94116	SAN FRANCISCO	0	0	0	Can't Calculate	0	1	-1	-100.00%
94121	SAN FRANCISCO	0	0	0	Can't Calculate	1	1	0	0.00%
94122	SAN FRANCISCO	0	0	0	Can't Calculate	0	1	-1	-100.00%
94129	San Francisco	4	0	4	Can't Calculate	0	0	0	Can't Calculate
94306	PALO ALTO	2	0	2	Can't Calculate	0	1	-1	-100.00%
94402	SAN MATEO	0	0	0	Can't Calculate	0	1	-1	-100.00%



94404	FOSTER CITY	0	0	0	Can't Calculate	0	1	-1	-100.00%
94501	ALAMEDA	1	6	-5	-83.33%	0	2	-2	-100.00%
94506	Danville	0	0	0	Can't Calculate	0	1	-1	-100.00%
94513	BRENTWOOD	0	0	0	Can't Calculate	0	1	-1	-100.00%
94526	DANVILLE	0	0	0	Can't Calculate	1	0	1	Can't Calculate
94533	FAIRFIELD	0	0	0	Can't Calculate	1	0	1	Can't Calculate
94536	FREMONT	0	0	0	Can't Calculate	2	0	2	Can't Calculate
94538	FREMONT	0	0	0	Can't Calculate	0	1	-1	-100.00%
94539	FREMONT	0	0	0	Can't Calculate	1	0	1	Can't Calculate
94550	LIVERMORE	0	0	0	Can't Calculate	2	2	0	0.00%
94553	MARTINEZ	15	0	15	Can't Calculate	0	0	0	Can't Calculate
94566	PLEASANTON	0	0	0	Can't Calculate	2	0	2	Can't Calculate
94582	San Ramon	0	2	-2	-100.00%	2	0	2	Can't Calculate
94588	PLEASANTON	0	0	0	Can't Calculate	1	0	1	Can't Calculate
94590	VALLEJO	0	0	0	Can't Calculate	0	1	-1	-100.00%
94602	OAKLAND	0	0	0	Can't Calculate	0	1	-1	-100.00%
94610	OAKLAND	0	0	0	Can't Calculate	1	1	0	0.00%
94703	BERKELEY	0	0	0	Can't Calculate	0	1	-1	-100.00%
94705	BERKELEY	0	0	0	Can't Calculate	1	0	1	Can't Calculate
94706	ALBANY	0	0	0	Can't Calculate	0	1	-1	-100.00%
94850	Richmond	1	0	1	Can't Calculate	0	0	0	Can't Calculate
94941	MILL VALLEY	0	0	0	Can't Calculate	1	0	1	Can't Calculate
94952	PETALUMA	0	0	0	Can't Calculate	0	1	-1	-100.00%
95014	CUPERTINO	0	0	0	Can't Calculate	8	3	5	166.67%
95023	HOLLISTER	0	0	0	Can't Calculate	0	1	-1	-100.00%
95032	Los Gatos	0	2	-2	-100.00%	1	1	0	0.00%
95035	MILPITAS	0	0	0	Can't Calculate	2	1	1	100.00%
95037	MORGAN HILL	0	0	0	Can't Calculate	1	0	1	Can't Calculate
95050	SANTA CLARA	0	0	0	Can't Calculate	0	1	-1	-100.00%
95051	SANTA CLARA	0	0	0	Can't Calculate	0	1	-1	-100.00%
95062	SANTA CRUZ	0	1	-1	-100.00%	4	0	4	Can't Calculate
95070	SARATOGA	0	0	0	Can't Calculate	0	2	-2	-100.00%
95073	SOQUEL	5	0	5	Can't Calculate	0	1	-1	-100.00%
95120	SAN JOSE	0	0	0	Can't Calculate	0	3	-3	-100.00%
95124	SAN JOSE	0	0	0	Can't Calculate	0	1	-1	-100.00%
95125	SAN JOSE	3	5	-2	-40.00%	0	1	-1	-100.00%

95337	MANTECA	0	0	0	Can't Calculate	0	1	-1	-100.00%
95618	Davis	0	0	0	Can't Calculate	2	1	1	100.00%
95661	ROSEVILLE	0	0	0	Can't Calculate	1	1	0	0.00%
95662	ORANGEVALE	0	0	0	Can't Calculate	3	0	3	Can't Calculate
95677	Unknown	4	0	4	Can't Calculate	0	0	0	Can't Calculate
95765	Rocklin	0	0	0	Can't Calculate	0	2	-2	-100.00%
95820	Sacramento	11	4	7	175.00%	0	0	0	Can't Calculate
95955	Maxwell	3	0	3	Can't Calculate	0	0	0	Can't Calculate
96161	TRUCKEE	0	5	-5	-100.00%	0	0	0	Can't Calculate
96707	KAPOLEI	0	1	-1	-100.00%	0	0	0	Can't Calculate
96815	HONOLULU	0	0	0	Can't Calculate	1	0	1	Can't Calculate
96822	HONOLULU	0	0	0	Can't Calculate	0	1	-1	-100.00%
96854	Wahiawa	1	0	1	Can't Calculate	0	0	0	Can't Calculate
96859	Honolulu	4	0	4	Can't Calculate	0	0	0	Can't Calculate
96860	Jbphh	0	1	-1	-100.00%	0	0	0	Can't Calculate
97070	WILSONVILLE	0	0	0	Can't Calculate	1	0	1	Can't Calculate
97123	HILLSBORO	0	0	0	Can't Calculate	1	0	1	Can't Calculate
97201	PORTLAND	1	2	-1	-50.00%	0	0	0	Can't Calculate
97202	PORTLAND	0	0	0	Can't Calculate	1	0	1	Can't Calculate
97205	Portland	0	0	0	Can't Calculate	0	1	-1	-100.00%
97206	PORTLAND	0	0	0	Can't Calculate	1	1	0	0.00%
97212	PORTLAND	0	0	0	Can't Calculate	3	1	2	200.00%
97214	PORTLAND	0	0	0	Can't Calculate	1	0	1	Can't Calculate
97219	PORTLAND	1	0	1	Can't Calculate	2	2	0	0.00%
97223	PORTLAND	0	0	0	Can't Calculate	3	0	3	Can't Calculate
97229	Portland	0	0	0	Can't Calculate	3	0	3	Can't Calculate
97230	PORTLAND	0	0	0	Can't Calculate	0	1	-1	-100.00%
97239	Portland	0	0	0	Can't Calculate	1	0	1	Can't Calculate
97402	EUGENE	6	0	6	Can't Calculate	0	0	0	Can't Calculate
97506	Unknown	0	0	0	Can't Calculate	1	0	1	Can't Calculate
97702	BEND	0	0	0	Can't Calculate	0	1	-1	-100.00%
97753	POWELL BUTTE	5	0	5	Can't Calculate	0	0	0	Can't Calculate
98006	BELLEVUE	0	0	0	Can't Calculate	0	2	-2	-100.00%
98011	BOTHELL	0	0	0	Can't Calculate	0	1	-1	-100.00%
98020	EDMONDS	0	1	-1	-100.00%	0	0	0	Can't Calculate
98023	FEDERAL WAY	0	0	0	Can't Calculate	1	0	1	Can't Calculate

98027	ISSAQUAH	0	0	0	Can't Calculate	2	1	1	100.00%
98028	KENMORE	0	0	0	Can't Calculate	0	2	-2	-100.00%
98029	Issaquah	0	0	0	Can't Calculate	1	2	-1	-50.00%
98030	Kent	0	0	0	Can't Calculate	2	0	2	Can't Calculate
98031	KENT	0	0	0	Can't Calculate	1	1	0	0.00%
98033	KIRKLAND	0	0	0	Can't Calculate	0	1	-1	-100.00%
98034	Kirkland	0	0	0	Can't Calculate	1	1	0	0.00%
98038	MAPLE VALLEY	0	0	0	Can't Calculate	1	0	1	Can't Calculate
98052	REDMOND	0	0	0	Can't Calculate	4	0	4	Can't Calculate
98056	Renton	0	0	0	Can't Calculate	1	0	1	Can't Calculate
98058	RENTON	0	0	0	Can't Calculate	1	0	1	Can't Calculate
98070	VASHON	0	0	0	Can't Calculate	1	0	1	Can't Calculate
98074	Sammamish	0	0	0	Can't Calculate	1	0	1	Can't Calculate
98075	Sammamish	0	0	0	Can't Calculate	1	0	1	Can't Calculate
98103	SEATTLE	0	0	0	Can't Calculate	0	1	-1	-100.00%
98105	SEATTLE	0	0	0	Can't Calculate	2	2	0	0.00%
98108	SEATTLE	0	0	0	Can't Calculate	0	1	-1	-100.00%
98109	SEATTLE	0	0	0	Can't Calculate	2	1	1	100.00%
98110	BAINBRIDGE ISLAND	0	0	0	Can't Calculate	0	1	-1	-100.00%
98115	SEATTLE	0	0	0	Can't Calculate	1	4	-3	-75.00%
98116	SEATTLE	0	0	0	Can't Calculate	2	1	1	100.00%
98117	Seattle	5	0	5	Can't Calculate	0	3	-3	-100.00%
98119	SEATTLE	2	0	2	Can't Calculate	1	0	1	Can't Calculate
98122	Seattle	0	0	0	Can't Calculate	3	0	3	Can't Calculate
98125	SEATTLE	0	0	0	Can't Calculate	1	0	1	Can't Calculate
98133	SEATTLE	6	0	6	Can't Calculate	0	0	0	Can't Calculate
98134	SEATTLE	0	5	-5	-100.00%	0	0	0	Can't Calculate
98144	Seattle	0	0	0	Can't Calculate	1	1	0	0.00%
98155	Seattle	0	0	0	Can't Calculate	1	0	1	Can't Calculate
98178	SEATTLE	1	8	-7	-87.50%	0	1	-1	-100.00%
98208	Everett	0	0	0	Can't Calculate	3	0	3	Can't Calculate
98221	ANACORTES	0	0	0	Can't Calculate	0	1	-1	-100.00%
98258	LAKE STEVENS	0	0	0	Can't Calculate	0	1	-1	-100.00%
98292	STANWOOD	0	0	0	Can't Calculate	0	1	-1	-100.00%
98327	DUPONT	0	0	0	Can't Calculate	1	0	1	Can't Calculate
98335	GIG HARBOR	0	0	0	Can't Calculate	2	0	2	Can't Calculate

98374	Puyallup	0	0	0	Can't Calculate	1	0	1	Can't Calculate
98406	Tacoma	0	0	0	Can't Calculate	2	0	2	Can't Calculate
98407	TACOMA	0	0	0	Can't Calculate	1	0	1	Can't Calculate
98632	LONGVIEW	0	1	-1	-100.00%	0	0	0	Can't Calculate
98665	VANCOUVER	0	0	0	Can't Calculate	1	0	1	Can't Calculate
98682	VANCOUVER	0	0	0	Can't Calculate	0	1	-1	-100.00%
98789	Unknown	0	0	0	Can't Calculate	1	0	1	Can't Calculate
98888	Unknown	1	0	1	Can't Calculate	8	0	8	Can't Calculate
98999	Unknown	0	0	0	Can't Calculate	9	6	3	50.00%
99163	PULLMAN	1	0	1	Can't Calculate	1	0	1	Can't Calculate
99501	ANCHORAGE	0	0	0	Can't Calculate	0	1	-1	-100.00%
99508	ANCHORAGE	0	0	0	Can't Calculate	1	0	1	Can't Calculate
99516	Anchorage	0	0	0	Can't Calculate	0	1	-1	-100.00%
99588	GLENNALLEN	0	0	0	Can't Calculate	1	0	1	Can't Calculate
99654	WASILLA	0	0	0	Can't Calculate	1	0	1	Can't Calculate
99709	FAIRBANKS	0	0	0	Can't Calculate	1	3	-2	-66.67%
99998	Unknown	0	0	0	Can't Calculate	5	4	1	25.00%
99999	Unknown	594	148	446	301.35%	18962	11899	7063	59.36%

**APPENDIX 2:**  
**RAW FACILITY MODULE**  
**INTERPRETIVE**  
**RESERVATIONS DATA**



This appendix is the raw data behind the Facility Module Interpretive Reservations section of the report. It is the pull of all data into chart form with some cleanup applied to better fit on a printed page.

**NOTES:**

\* This Appendix is sorted alphabetically by the group type column. That groups together reservations by the group type they were. Color has been used to visually sperate those sections.

\*\* The font is small in the printed version of the report, but may be easier to see and use in the digital version where you can increase your screen size.

\*\*\* Not all programs are part of a grant. Therefore the grant column will show Not Applicable when it is not part of a grant program.

Organization	City	Zip Code	Description	Park	Arvl Date	Grant	Group Type	Program Setting	Grade Or Age
Detroit Riverfront Conservancy	Detroit	48207	Southern District Mobile Learning Center 1	Oakwoods Metropark	8/8/2024	Not Applicable	Boy Scouts - Lions		mixed
Macomb Community College	Clinton Township	48038	Eastern District Mobile Learning Center 1	Stony Creek Metropark	11/2/2023	Not Applicable	Boy Scouts - Wolves	Macomb Community College	Senior Citizens
Lion Cubs Pack 252	Generic	11111	Interpreter 1	Lake St. Clair Metropark	11/12/2023	Not Applicable	Boy Scouts - Wolves		Wolves
Sugarbush Elementary	New Baltimore	48047	Western District Mobile Learning Center 1	Kensington Metropark	12/5/2023	PNC-04123	Boy Scouts - Wolves		Preschool
Eldred, Trevor	marysville	48040	Interpreter 1	Lake St. Clair Metropark	3/9/2024	Not Applicable	Boy Scouts - Wolves		1st-3rd grade
Women's Progressive Coalition	Macomb	48044	Eastern District Mobile Learning Center 1	Stony Creek Metropark	9/7/2023	Not Applicable	Community Group	Public Library	Adults
Canton Leisure Services	Canton	48188	Southern District Mobile Learning Center 1	Oakwoods Metropark	9/9/2023	Not Applicable	Community Group		Mixed
Life Enrichment Academy	New Haven	48048	Interpreter 1	Wolcott Mill Metropark Farm Cen	9/13/2023	Not Applicable	Community Group	Farm	5/N Adults
Moms of South Lyon	Novi	48374	Interpreter 1	Kensington Metropark	9/15/2023	Not Applicable	Community Group	Indoors & Outdoors	preschool
Doman, Kerry	South Lyon	48178	Mobile Learning Center Outreach 4	Willow Metropark	9/16/2023	Not Applicable	Community Group	At Valade Park	Kids and adults
Pointe Mouillee Waterfowl Festival	Brownstown	48173	Western District Mobile Learning Center 1	Kensington Metropark	9/16/2023	Not Applicable	Community Group		Families
Pointe Mouillee Waterfowl Festival	Brownstown	48173	Western District Mobile Learning Center 1	Kensington Metropark	9/17/2023	Not Applicable	Community Group		Families
Pioneer Girls/Victory Kids	New Baltimore	48047	Interpreter 1	Stony Creek Metropark	9/18/2023	Not Applicable	Community Group		pre k to 8th grade
Cranbrook Rouge River Water Festival	Bloomfield Hills	48304	Western District Mobile Learning Center 1	Kensington Metropark	9/20/2023	Not Applicable	Community Group		4th & 5th grades
Southgate Historical Foundation	Southgate	48195	Interpreter 1	Lake Erie Metropark	9/20/2023	Not Applicable	Community Group		Community Group
S - Adult Learning, Glen	Washington	48064	Interpreter 2	Wolcott Mill Metropark Farm Cen	9/21/2023	Not Applicable	Community Group	Romeo Public Library	All
Cranbrook Rouge River Water Festival	Bloomfield Hills	48304	Western District Mobile Learning Center 1	Kensington Metropark	9/22/2023	Not Applicable	Community Group		4th & 5th grades
Friends of Highland Recreation Area	White Lake	48383	Western District Mobile Learning Center 1	Kensington Metropark	9/23/2023	Not Applicable	Community Group		all ages
Ypsi Fall River Day	Ypsilanti	48197	Western District Mobile Learning Center 1	Kensington Metropark	9/24/2023	Not Applicable	Community Group		Families
Friends of the Detroit River	Taylor	48180	Southern District Mobile Learning Center 1	Oakwoods Metropark	9/27/2023	Not Applicable	Community Group		mixed
Friends of the Detroit River	Taylor	48180	Southern District Mobile Learning Center 1	Oakwoods Metropark	9/28/2023	Not Applicable	Community Group		mixed
Lake Shore Public Schools	Saint Clair Shores	48082	Interpreter 1	Wolcott Mill Metropark Farm Cen	10/2/2023	Not Applicable	Community Group	Farm and pavilion	4 year olds
Clinton-Macomb Library - South Branch	Clinton Twp	48035	Eastern District Mobile Learning Center 1	Stony Creek Metropark	10/7/2023	Not Applicable	Community Group	Library	All Ages
Livingston Secular Homeschool Community	Brighton	48116	Interpreter 1	Kensington Metropark	10/12/2023	Not Applicable	Community Group		5-9 years
Roseville Public library	Roseville	48066	Southern District Mobile Learning Center 1	Oakwoods Metropark	10/12/2023	Not Applicable	Community Group		adult
Greenmead Historical Park	Livonia	48152	Southern District Mobile Learning Center 1	Oakwoods Metropark	10/14/2023	Not Applicable	Community Group		mixed
Rochester Mom's Club	Troy	48085	Interpreter 1	Wolcott Mill Metropark Farm Cen	10/17/2023	Not Applicable	Community Group		various
Freedom Work Opportunities	Highland	48357	Interpreter 1	Kensington Metropark	10/20/2023	Not Applicable	Community Group	indoors	Adults
Canton Leisure Services	Canton	48188	Southern District Mobile Learning Center 1	Oakwoods Metropark	10/21/2023	Not Applicable	Community Group		Mixed
Detroit Riverfront Conservancy	Detroit	48207	Southern District Mobile Learning Center 1	Oakwoods Metropark	10/21/2023	Not Applicable	Community Group		mixed
Plymouth Chamber of Commerce	Plymouth	48170	Southern District Mobile Learning Center 1	Oakwoods Metropark	10/22/2023	Not Applicable	Community Group		Mixed
Ray Township Public Library	Ray	48096	Eastern District Mobile Learning Center 1	Stony Creek Metropark	10/24/2023	Not Applicable	Community Group	Public Library	All Ages
Oxford Center	Brighton	48116	Western District Mobile Learning Center 1	Kensington Metropark	10/27/2023	Not Applicable	Community Group		mixed ages
Detroit Public Library - Redford Branch	Detroit	48219	Eastern District Mobile Learning Center 1	Stony Creek Metropark	10/28/2023	Not Applicable	Community Group	Public Library	All Ages
Sargis, Heidi	Detroit	48227	Western District Mobile Learning Center 1	Kensington Metropark	11/4/2023	Not Applicable	Community Group		Families
The Book Club of Grosse Ile	Grosse Ile	48138	Interpreter 1	Lake Erie Metropark	11/4/2023	Not Applicable	Community Group		Adult
Eastside kinder	Grosse Pointe	48236	Interpreter 1	Lake St. Clair Metropark	11/8/2023	Not Applicable	Community Group		prek-2nd grade
Hamburg Library	Hamburg	48139	Eastern District Mobile Learning Center 1	Stony Creek Metropark	11/9/2023	Not Applicable	Community Group	Public Library (Virtual)	Adults
Canton Leisure Services	Canton	48188	Southern District Mobile Learning Center 1	Oakwoods Metropark	11/11/2023	Not Applicable	Community Group		mixed
City of Novi	Novi	48375	Interpreter 1	Kensington Metropark	12/6/2023	Not Applicable	Community Group	Outdoors	mixed community group
Detroit Public Library - Redford Branch	Detroit	48219	Western District Mobile Learning Center 1	Kensington Metropark	12/6/2023	Not Applicable	Community Group		Preschool
Washtenaw Farm Council and The Celtic Festival	Ann Arbor	48103	Southern District Mobile Learning Center 1	Oakwoods Metropark	12/16/2023	Not Applicable	Community Group		mixed
McInerney, Andrew	Wixom	48383	Interpreter 1	Kensington Metropark	12/29/2023	Not Applicable	Community Group	Indoors	Ages 5-9 years old.
Clinton-Macomb Library - South Branch	Clinton Twp	48035	Southern District Mobile Learning Center 1	Oakwoods Metropark	1/6/2024	Not Applicable	Community Group		Mixed
Champine, Mike	Saint Clair Shores	48080	Interpreter 1	Lake St. Clair Metropark	1/8/2024	Not Applicable	Community Group	Indoors - Sterling Heights Nature Center	Adults
Bull Buddies	Bloomfield Hills	48302	Interpreter 1	Kensington Metropark	1/12/2024	Not Applicable	Community Group	Indoors	4 - 10 years old
Armada Library	Armada	48005	Eastern District Mobile Learning Center 2	Stony Creek Metropark	1/15/2024	Not Applicable	Community Group	Public Library	All Ages
Children's Library Detroit Library	Detroit	48201	Western District Mobile Learning Center 1	Kensington Metropark	1/20/2024	Not Applicable	Community Group		Families with children ages 3 - 8
Clark Park Coalition	Detroit	48209	Southern District Mobile Learning Center 1	Oakwoods Metropark	1/20/2024	Not Applicable	Community Group		mixed
Grosse Ile Nature and Land Conservancy	Grosse Ile	48138	Eastern District Mobile Learning Center 1	Stony Creek Metropark	1/27/2024	Not Applicable	Community Group	Classroom at Conservancy Building	All Ages
Belle Isle Nature Center	Detroit	48207	Eastern District Mobile Learning Center 2	Stony Creek Metropark	2/3/2024	Not Applicable	Community Group	The Discovery Center of Macomb	All Ages
Belle Isle Nature Center	Detroit	48207	Eastern District Mobile Learning Center 2	Stony Creek Metropark	2/4/2024	Not Applicable	Community Group	The Discovery Center of Macomb	All Ages
Jefferson Branch Detroit Library	Detroit	48234	Western District Mobile Learning Center 1	Kensington Metropark	2/10/2024	Not Applicable	Community Group		ages 3 - 8
Grosse Ile Nature and Land Conservancy	Grosse Ile	48138	Eastern District Mobile Learning Center 1	Stony Creek Metropark	2/11/2024	Not Applicable	Community Group	Non-Profit Group Facility	All Ages
Berkley Parks and Rec	Berkley	48072	Interpreter 1	Kensington Metropark	2/20/2024	Not Applicable	Community Group	Outside	K-5th
Berkley Parks and Recreation	Berkley	48072	Interpreter 1	Kensington Metropark	2/20/2024	Not Applicable	Community Group	Indoors	K- 5th
Reslire Neuro	Troy	48083	Eastern District Mobile Learning Center 1	Stony Creek Metropark	2/21/2024	Not Applicable	Community Group	Rehabilitation Facility	All Ages
Grosse Ile Nature and Land Conservancy	Grosse Ile	48138	Eastern District Mobile Learning Center 1	Stony Creek Metropark	3/2/2024	Not Applicable	Community Group	Community Center	All Ages
Detroit Library Bowen Branch	Detroit	48216	Western District Mobile Learning Center 1	Kensington Metropark	3/9/2024	Not Applicable	Community Group		Ages 14 through Young Adult
Harrison Township Public Library	Harrison Township	48045	Eastern District Mobile Learning Center 1	Stony Creek Metropark	3/9/2024	Not Applicable	Community Group	Public Library	All Ages

Douglass Branch Detroit Library	Detroit	48208	Western District Mobile Learning Center 1	Kensington Metropark	3/13/2024	Not Applicable	Community Group		Adults
Hartland Senior Center	Howell	48843	Eastern District Mobile Learning Center 1	Stony Creek Metropark	3/13/2024	Not Applicable	Community Group	Senior Activity Center	Senior Citizens
S - Adult Learning, Glen	Washington	48064	Interpreter 3	Wolcott Mill Metropark Farm Cen	3/14/2024	Not Applicable	Community Group		Adult
Life Skills	Ray	48039	Interpreter 2	Wolcott Mill Metropark Farm Cen	3/19/2024	Not Applicable	Community Group		Adult
Detroit Public Library - Redford Branch	Detroit	48219	Southern District Mobile Learning Center 1	Oakwoods Metropark	3/20/2024	Not Applicable	Community Group		mixed
Outdoor Adventure Center	Detroit	48207	Western District Mobile Learning Center 1	Kensington Metropark	3/23/2024	Not Applicable	Community Group		Families
Douglass Branch Detroit Library	Detroit	48208	Western District Mobile Learning Center 1	Kensington Metropark	4/10/2024	Not Applicable	Community Group		Adults
Harrison Township Public Library	Harrison Township	48045	Eastern District Mobile Learning Center 1	Stony Creek Metropark	4/13/2024	Not Applicable	Community Group	Public Library	All Ages
Grosse Ile Nature and Land Conservancy	Grosse Ile	48138	Eastern District Mobile Learning Center 1	Stony Creek Metropark	4/14/2024	Not Applicable	Community Group	GINC Preserved Land	All Ages
Detroit Zoo	Royal Oak	48067	Interpreter 1	Kensington Metropark	4/20/2024	Not Applicable	Community Group	Indoor/Outdoors	High School
Nankin Mills	Westland	48185	Western District Mobile Learning Center 1	Kensington Metropark	4/20/2024	Not Applicable	Community Group	at Nankin Mills	families
Detroit Public Library - Redford Branch	Detroit	48219	Mobile Learning Center Outreach 4	Willow Metropark	5/3/2024	Not Applicable	Community Group	Library	Families with children of all ages
Grosse Ile Nature and Land Conservancy	Grosse Ile	48138	Eastern District Mobile Learning Center 1	Stony Creek Metropark	5/4/2024	Not Applicable	Community Group	GING Preserved Land	All Ages
Detroit Public Library - Redford Branch	Detroit	48219	Southern District Mobile Learning Center 1	Oakwoods Metropark	5/8/2024	Not Applicable	Community Group		mixed
Douglass Branch Detroit Library	Detroit	48208	Western District Mobile Learning Center 1	Kensington Metropark	5/8/2024	Not Applicable	Community Group		Adults
Dexter Garden Club	Dexter	48130	Western District Mobile Learning Center 1	Kensington Metropark	5/18/2024	Not Applicable	Community Group		families
Macomb Science Olympiad	Sterling Heights	48311	Interpreter 2	Stony Creek Metropark	6/6/2024	Not Applicable	Community Group	Onsite	4th-6th grades
Pure Oakland Water	Waterford	48328	Eastern District Mobile Learning Center 1	Stony Creek Metropark	6/8/2024	Not Applicable	Community Group	Offsite	All Ages
Detroit Library Sherwood Forest Branch	Detroit	48221	Southern District Mobile Learning Center 1	Oakwoods Metropark	6/13/2024	Not Applicable	Community Group		Families
Rooted Homeschool	South Lyon	48178	Interpreter 1	Kensington Metropark	6/13/2024	Not Applicable	Community Group	Onsite	Prek - 2nd
Hamburg Fitness Center & Sunny Days Camp	Brighton	48116	Western District Mobile Learning Center 1	Kensington Metropark	6/14/2024	Not Applicable	Community Group	Offsite	school-age
Shelton, Charlie	Romeo	48065	Eastern District Mobile Learning Center 1	Stony Creek Metropark	6/16/2024	Not Applicable	Community Group	Onsite	All Ages
Shelton, Charlie	Romeo	48065	Eastern District Mobile Learning Center 1	Stony Creek Metropark	6/16/2024	Not Applicable	Community Group	Onsite	All Ages
Resilire Neuro	Troy	48083	Eastern District Mobile Learning Center 1	Stony Creek Metropark	6/17/2024	Not Applicable	Community Group	Offsite	Adults
Hamburg Library	Hamburg	48139	Western District Mobile Learning Center 1	Kensington Metropark	6/18/2024	Not Applicable	Community Group	Offsite	families with young children
Detroit Public Library Duffield Branch	Detroit	48208	Western District Mobile Learning Center 1	Kensington Metropark	6/20/2024	Not Applicable	Community Group	Offsite	Preschool through 1st grade far
Detroit Public Library Parkman Branch	Detroit	48238	Western District Mobile Learning Center 1	Kensington Metropark	6/21/2024	Not Applicable	Community Group		Families with children ages 3 - 1
Zemper, Eli	Chelsea	48118	Interpreter 1	Hudson Mills Metropark	6/22/2024	Not Applicable	Community Group	Onsite	Ages 7 and up
Gilden Woods Okemos	Okemos	48864	Interpreter 1	Kensington Metropark	6/24/2024	Not Applicable	Community Group	Indoors	5 - 12 years old
Everbrook Academy	West Bloomfield	48322	Interpreter 1	Kensington Metropark	6/25/2024	Not Applicable	Community Group	Outdoors	K - 5th
Harrison Township Public Library	Harrison Township	48045	Interpreter 1	Lake St. Clair Metropark	6/25/2024	Not Applicable	Community Group	AT harrison twp library	k-5
Come Out and Play at the Capitol	Lansing	48909	Western District Mobile Learning Center 1	Kensington Metropark	6/26/2024	Not Applicable	Community Group	On the State Capitol grounds	ages 6 - 17
Detroit Library Sherwood Forest Branch	Detroit	48221	Southern District Mobile Learning Center 1	Oakwoods Metropark	6/27/2024	Not Applicable	Community Group		Families
Northfield Township Area Library	Whitmore Lake	48189	Western District Mobile Learning Center 1	Kensington Metropark	6/27/2024	Not Applicable	Community Group	Offsite	ages 6 - 12
Fraser Public Library	Fraser	48026	Interpreter 1	Lake St. Clair Metropark	7/6/2024	Not Applicable	Community Group		families
Children's Library Detroit Library	Detroit	48201	Western District Mobile Learning Center 1	Kensington Metropark	7/8/2024	Not Applicable	Community Group		Families
Hamburg Library	Hamburg	48139	Western District Mobile Learning Center 1	Kensington Metropark	7/9/2024	Not Applicable	Community Group	Offsite	Families
Childtime 0639	Macomb	48042	Interpreter 1	Wolcott Mill Metropark Farm Cen	7/10/2024	Not Applicable	Community Group		6-12 years old
Detroit Public Library - Redford Branch	Detroit	48219	Western District Mobile Learning Center 1	Kensington Metropark	7/12/2024	Not Applicable	Community Group	Offsite	Ages 3 to 8
Learning Tree South	Livonia	48150	Interpreter 1	Kensington Metropark	7/15/2024	Not Applicable	Community Group	Onsite	6 - 12 yrs.
Knox Presbyterian Church	Harrison Township	48045	Interpreter 2	Lake St. Clair Metropark	7/16/2024	Not Applicable	Community Group	Onsite	Seniors
Oxford Center	Brighton	48116	Western District Mobile Learning Center 1	Kensington Metropark	7/16/2024	Not Applicable	Community Group	Offsite	Mixed ages
Annie's Children Center	Ann Arbor	48103	Interpreter 1	Kensington Metropark	7/17/2024	Not Applicable	Community Group	Indoors	PreK
Legends Summer Camp	Brighton	48116	Western District Mobile Learning Center 1	Kensington Metropark	7/17/2024	Not Applicable	Community Group	Offsite	6 - 12 year olds
Detroit Library Sherwood Forest Branch	Detroit	48221	Western District Mobile Learning Center 1	Kensington Metropark	7/18/2024	Not Applicable	Community Group	Offsite	Families
Lutz Vocational School	Clinton Township	48038	Interpreter 2	Lake St. Clair Metropark	7/18/2024	Not Applicable	Community Group	Onsite	adults
City of Taylor Parks and Recreation	Taylor	48180	Western District Mobile Learning Center 1	Kensington Metropark	7/19/2024	Not Applicable	Community Group		Families
Grosse Ile Nature and Land Conservancy	Grosse Ile	48138	Eastern District Mobile Learning Center 1	Stony Creek Metropark	7/20/2024	Not Applicable	Community Group	Offsite	All Ages
Childtime 0639	Macomb	48042	Interpreter 1	Wolcott Mill Metropark Farm Cen	7/23/2024	Not Applicable	Community Group		6 - 12 years
Detroit Public Library Duffield Branch	Detroit	48208	Western District Mobile Learning Center 1	Kensington Metropark	7/23/2024	Not Applicable	Community Group	Offsite	Grades 2 - 5
Global Heights Academy	Dearborn Heights	33713	Interpreter 1	Lake Erie Metropark	7/24/2024	GOAL	Community Group	Onsite	K-7
Hubbell, George	Millford	48381	Interpreter 1	Kensington Metropark	7/24/2024	Not Applicable	Community Group	Onsite	mix
Gordon, Eli	Southfield	48075	Interpreter 2	Lake St. Clair Metropark	7/25/2024	Not Applicable	Community Group	Onsite	6th grade - 12 years old
Hamburg Library	Hamburg	48139	Western District Mobile Learning Center 1	Kensington Metropark	7/25/2024	Not Applicable	Community Group	Offsite	Families
City of New Baltimore parks and rec	New Baltimore	48047	Interpreter 1	Lake St. Clair Metropark	7/26/2024	Not Applicable	Community Group	Offsite	adults
Detroit Public Library Parkman Branch	Detroit	48238	Western District Mobile Learning Center 1	Kensington Metropark	7/26/2024	Not Applicable	Community Group	Offsite	Families with children 3 to 11 ye
It Takes a Village Academy	Garden City	48135	Interpreter 1	Kensington Metropark	7/26/2024	Not Applicable	Community Group	Onsite	Group A 4-5 yrs old, Group B 6-8
Tutor Time Commerce	Commerce Township	48382	Interpreter 1	Kensington Metropark	7/29/2024	Not Applicable	Community Group	Outdoors	6 - 12 years old
Rochester Avon Recreation Authority Day Camp	Bloomfield Hills	48301	Interpreter 1	Stony Creek Metropark	7/31/2024	Not Applicable	Community Group	Onsite	5 - 6 year olds
Detroit Library Bowen Branch	Detroit	48216	Western District Mobile Learning Center 1	Kensington Metropark	8/1/2024	Not Applicable	Community Group	Offsite	Families with Young children
Detroit Public Library Elmwood Branch	Detroit	48207	Western District Mobile Learning Center 1	Kensington Metropark	8/2/2024	Not Applicable	Community Group	Offsite	Families of all ages
Arc Grosse Pointe, 1	Ray	48096	Interpreter 1	Lake St. Clair Metropark	8/2/2024	Not Applicable	Community Group	Onsite	4th-8th
Hart, Autumn	Mount Clemens	48043	Interpreter 1	Lake St. Clair Metropark	8/3/2024	Not Applicable	Community Group		all ages
Grosse Ile Nature and Land Conservancy	Grosse Ile	48138	Eastern District Mobile Learning Center 1	Stony Creek Metropark	8/4/2024	Not Applicable	Community Group	Offsite	All Ages
Stier, Janel	Utica	48317	Eastern District Mobile Learning Center 1	Stony Creek Metropark	8/4/2024	Not Applicable	Community Group	Onsite	Adults
Annie's Children Center	Ann Arbor	48103	Interpreter 1	Kensington Metropark	8/6/2024	Not Applicable	Community Group	Indoors	6-10 years old
Roseville Public Library	Roseville	48066	Western District Mobile Learning Center 1	Kensington Metropark	8/6/2024	Not Applicable	Community Group	Offsite	Adults
Detroit Public Library Jefferson Branch	Detroit	48224	Mobile Learning Center Outreach 4	Willow Metropark	8/7/2024	Not Applicable	Community Group	Library	All Ages
Life Enrichment - Shelby	Utica	48317	Interpreter 1	Wolcott Mill Metropark Farm Cen	8/7/2024	Not Applicable	Community Group	Onsite	Adults
RaRa Day Camp	Rochester	48307	Interpreter 2	Wolcott Mill Metropark Farm Cen	8/8/2024	Not Applicable	Community Group	Onsite	0-12 y/o
Wee Friends Child Care Center	Highland	48357	Interpreter 1	Kensington Metropark	8/13/2024	Not Applicable	Community Group	Onsite	6 to 10 years
McCann, Angelika	Livonia	48154	Interpreter 1	Lake Erie Metropark	8/14/2024	Not Applicable	Community Group	Onsite	12-Jun
Canton Historical Society	Canton	48188	Western District Mobile Learning Center 1	Kensington Metropark	8/20/2024	Not Applicable	Community Group	Offsite	Adults

Childtime 0639	Macomb	48042	Interpreter 1	Wolcott Mill Metropark Farm Cen	8/22/2024	Not Applicable	Community Group		6-12 years
Nagrant, Anne	Clinton Township	48036	Interpreter 1	Lake St. Clair Metropark	8/24/2024	Not Applicable	Community Group	kayak launch	3rd-9th grade
Cross of Glory	Washington	48094	Interpreter 1	Wolcott Mill Metropark Farm Cen	9/21/2023	Not Applicable	Early Childhood		3-4 years
Cross of Glory	Washington	48094	Interpreter 1	Wolcott Mill Metropark Farm Cen	9/22/2023	Not Applicable	Early Childhood		3-4 years
Little Turtle	Macomb	48044	Interpreter 1	Wolcott Mill Metropark Farm Cen	9/29/2023	Not Applicable	Early Childhood		Pre school
Holy Family Regional School	Rochester	48307	Interpreter 1	Wolcott Mill Metropark Farm Cen	10/10/2023	Not Applicable	Early Childhood		4-5 years
Indian Hills Elementary	Washington	48095	Interpreter 1	Wolcott Mill Metropark Farm Cen	10/18/2023	Not Applicable	Early Childhood		Kdg
Green House Montessori	Ann Arbor	48105	Western District Mobile Learning Center 1	Kensington Metropark	10/20/2023	Not Applicable	Early Childhood		Preschool
Trinity Utica	Utica	48317	Interpreter 1	Wolcott Mill Metropark Farm Cen	10/24/2023	Not Applicable	Early Childhood		3 & 4 year old
Brighton Cooperative Preschool	Howell	48843	Interpreter 1	Hudson Mills Metropark	10/25/2023	Not Applicable	Early Childhood	Indoor/Outdoor	3-5 year olds
Holy Name Catholic School	Birmingham	48009	Western District Mobile Learning Center 1	Kensington Metropark	10/25/2023	Not Applicable	Early Childhood		Preschool
Montessori Academy of Canton	Canton	48188	Western District Mobile Learning Center 1	Kensington Metropark	10/26/2023	Not Applicable	Early Childhood		Preschool
Wayne-Metro Harper Woods Ferry School	Harper Woods	48225	Western District Mobile Learning Center 1	Kensington Metropark	11/14/2023	PNC-04123	Early Childhood		Preschool
Grosse Pointe Academy	Grosse Pointe	48236	Western District Mobile Learning Center 1	Kensington Metropark	11/15/2023	Not Applicable	Early Childhood		Early Childhood
Wayne Metro Community Action - Westland site	Westland	48186	Western District Mobile Learning Center 1	Kensington Metropark	11/16/2023	PNC-04123	Early Childhood		Early Head Start and Head Start
Holy Name Catholic School	Birmingham	48009	Western District Mobile Learning Center 1	Kensington Metropark	11/20/2023	Not Applicable	Early Childhood		Preschool
Cesar Chavez	Pontiac	48342	Western District Mobile Learning Center 1	Kensington Metropark	12/12/2023	Young Foundation	Early Childhood		Preschool
Cesar Chavez	Pontiac	48342	Western District Mobile Learning Center 1	Kensington Metropark	12/14/2023	Young Foundation	Early Childhood		Preschool
Holy Name Catholic School	Birmingham	48009	Western District Mobile Learning Center 1	Kensington Metropark	12/18/2023	Not Applicable	Early Childhood		Preschool
Ferndale Early Childhood Center	Ferndale	48220	Western District Mobile Learning Center 1	Kensington Metropark	12/19/2023	Young Foundation	Early Childhood		preschool
Ferndale Early Childhood Center	Ferndale	48220	Western District Mobile Learning Center 1	Kensington Metropark	12/20/2023	Young Foundation	Early Childhood		preschool
Great Lakes Academy	Pontiac	48342	Western District Mobile Learning Center 1	Kensington Metropark	1/9/2024	Young Foundation	Early Childhood		preschool
Little Glad Early Childhood Center	Fowlerville	48836	Western District Mobile Learning Center 1	Kensington Metropark	1/10/2024	PNC-04123	Early Childhood		preschool
Little Glad Early Childhood Center	Fowlerville	48836	Western District Mobile Learning Center 1	Kensington Metropark	1/10/2024	Not Applicable	Early Childhood		Preschool
Holy Name Catholic School	Birmingham	48009	Western District Mobile Learning Center 1	Kensington Metropark	1/22/2024	Not Applicable	Early Childhood		Preschool
Dooley Elementary	Roseville	48066	Western District Mobile Learning Center 1	Kensington Metropark	1/30/2024	PNC-04123	Early Childhood		Preschool
Ferndale Early Childhood Center	Ferndale	48220	Western District Mobile Learning Center 1	Kensington Metropark	1/31/2024	Young Foundation	Early Childhood		preschool
South Lyon Early Childhood Center	South Lyon	48178	Interpreter 1	Kensington Metropark	1/31/2024	Not Applicable	Early Childhood	Indoors & Outdoors	preschool
Rogers Elementary	Auburn Hills	48326	Western District Mobile Learning Center 1	Kensington Metropark	2/1/2024	Young Foundation	Early Childhood		Preschool
South Lyon Early Childhood Center	South Lyon	48178	Interpreter 1	Kensington Metropark	2/2/2024	Not Applicable	Early Childhood	Indoors & Outdoors	Preschool
South Lyon Early Childhood Center	South Lyon	48178	Interpreter 1	Kensington Metropark	2/2/2024	Not Applicable	Early Childhood	Indoors & Outdoors	Preschool
South Lyon Early Childhood Center	South Lyon	48178	Interpreter 1	Kensington Metropark	2/2/2024	Not Applicable	Early Childhood	Indoors & Outdoors	Preschool
Webster Early Childhood Center	Hazel Park	48030	Western District Mobile Learning Center 1	Kensington Metropark	2/2/2024	Young Foundation	Early Childhood		ages 2 through preschool
Holy Name Catholic School	Birmingham	48009	Western District Mobile Learning Center 1	Kensington Metropark	2/7/2024	Not Applicable	Early Childhood		Preschool
South Lyon Early Childhood Center	South Lyon	48178	Interpreter 1	Kensington Metropark	2/7/2024	Not Applicable	Early Childhood	Indoors & Outdoors	Preschool
Grosse Pointe Academy	Grosse Pointe	48236	Western District Mobile Learning Center 1	Kensington Metropark	2/8/2024	Not Applicable	Early Childhood		Early Childhood
South Lyon Early Childhood Center	South Lyon	48178	Interpreter 1	Kensington Metropark	2/8/2024	Not Applicable	Early Childhood	Indoors & Outdoors	Preschool
Little Highlanders Learning Center	Howell	48843	Western District Mobile Learning Center 1	Kensington Metropark	2/13/2024	PNC-04123	Early Childhood		Preschool
Little Highlanders Learning Center	Howell	48843	Western District Mobile Learning Center 1	Kensington Metropark	2/14/2024	Not Applicable	Early Childhood		Preschool
Pasteur Elementary	Detroit	48221	Western District Mobile Learning Center 1	Kensington Metropark	2/15/2024	PNC-04123	Early Childhood		Pre-K and K
Cook, Maryanne	Novi	48375	Western District Mobile Learning Center 1	Kensington Metropark	2/20/2024	Not Applicable	Early Childhood		Preschool
Rose Pioneer Elementary	Holly	48509	Western District Mobile Learning Center 1	Kensington Metropark	2/22/2024	PNC-04123	Early Childhood		Pre-K
Hartland Head Start	Howell	48843	Western District Mobile Learning Center 1	Kensington Metropark	2/27/2024	PNC-04123	Early Childhood		Preschool
South Lyon Early Childhood Center	South Lyon	48178	Interpreter 1	Kensington Metropark	2/28/2024	Not Applicable	Early Childhood	Indoors & Outdoors	Preschool
Webster Elementary	Hazel Park	48030	Western District Mobile Learning Center 1	Kensington Metropark	2/28/2024	Young Foundation	Early Childhood		Preschool
Holly Elementary	Holly	48440	Western District Mobile Learning Center 1	Kensington Metropark	2/29/2024	Young Foundation	Early Childhood		Preschool
Palmer Park Prep Academy	Detroit	48221	Western District Mobile Learning Center 2	Kensington Metropark	3/1/2024	GOAL	Early Childhood		Pre-K
Hamtramck Early Child Development Center- Mitchell Site	Hamtramck	48212	Western District Mobile Learning Center 1	Kensington Metropark	3/6/2024	PNC-04123	Early Childhood		Preschool
Country Elementary Head Start	Pinckney	48169	Western District Mobile Learning Center 1	Kensington Metropark	3/7/2024	PNC-04123	Early Childhood		Preschool
Access Head Start	Dearborn	48120	Western District Mobile Learning Center 1	Kensington Metropark	3/12/2024	PNC-04123	Early Childhood		Preschool
New Hope Center	Taylor	48180	Southern District Mobile Learning Center 1	Oakwoods Metropark	3/12/2024	Not Applicable	Early Childhood		preschool
Bluebird House	Southfield	48075	Interpreter 2	Kensington Metropark	3/14/2024	Not Applicable	Early Childhood	Outside	PreK
Brighton Cooperative Preschool	Howell	48843	Interpreter 1	Kensington Metropark	3/14/2024	Not Applicable	Early Childhood	outdoor	Pre-K
Howell LESA Center	Howell	48843	Western District Mobile Learning Center 1	Kensington Metropark	3/14/2024	PNC-04123	Early Childhood		Preschool
The Learning Tree	Howell	48843	Interpreter 1	Kensington Metropark	3/28/2024	Not Applicable	Early Childhood	Outdoors	5-11 year olds
Eastpointe Early Learning Center	Eastpointe	48021	Western District Mobile Learning Center 1	Kensington Metropark	4/2/2024	PNC-04123	Early Childhood		preschool
Fowlerville Head Start	Fowlerville	48836	Western District Mobile Learning Center 1	Kensington Metropark	4/4/2024	PNC-04123	Early Childhood		Preschool
Munger Elementary-Middle School	Detroit	48210	Western District Mobile Learning Center 1	Kensington Metropark	4/5/2024	PNC-04123	Early Childhood		kindergarden
Friends Preschool	Milford	48380	Eastern District Mobile Learning Center 1	Stony Creek Metropark	4/9/2024	Not Applicable	Early Childhood	Private Preschool	Preschool
It Takes a Village	Garden City	48135	Interpreter 1	Oakwoods Metropark	4/9/2024	Not Applicable	Early Childhood		Pre K
Johnsen, Jill	Dearborn Heights	48125	Interpreter 1	Kensington Metropark	4/11/2024	Not Applicable	Early Childhood	outdoor	Kindergarten
Johnsen, Jill	Dearborn Heights	48125	Interpreter 1	Kensington Metropark	4/11/2024	Not Applicable	Early Childhood	outdoor	Kindergarten
Montessori Academy of Canton	Canton	48188	Western District Mobile Learning Center 1	Kensington Metropark	4/11/2024	Not Applicable	Early Childhood		Preschool
Green House Montessori	Ann Arbor	48105	Western District Mobile Learning Center 1	Kensington Metropark	4/12/2024	Not Applicable	Early Childhood		Preschool
Peace Lutheran	Utica	48316	Interpreter 1	Wolcott Mill Metropark Farm Cen	4/16/2024	Not Applicable	Early Childhood		Preschool
St. Peter Lutheran - preschool	Macomb	48042	Interpreter 2	Wolcott Mill Metropark Farm Cen	4/16/2024	Not Applicable	Early Childhood		Preschool/K
The Giving Tree Preschool	Warren	48091	Western District Mobile Learning Center 2	Kensington Metropark	4/16/2024	GOAL	Early Childhood		preschool
St. Peter Lutheran - preschool	Macomb	48042	Interpreter 2	Wolcott Mill Metropark Farm Cen	4/17/2024	Not Applicable	Early Childhood		Preschool - K
St. Peter Lutheran - preschool	Macomb	48042	Interpreter 2	Wolcott Mill Metropark Farm Cen	4/17/2024	Not Applicable	Early Childhood		Preschool
St. Peter's Lutheran School	Eastpointe	48021	Interpreter 1	Wolcott Mill Metropark Farm Cen	4/17/2024	Not Applicable	Early Childhood		4 years old
Burke, Stephanie	Macomb	48044	Interpreter 1	Wolcott Mill Metropark Farm Cen	4/18/2024	Not Applicable	Early Childhood		6-7 yrs
Farmington Presbyterian Preschool	Farmington	48334	Interpreter 1	Kensington Metropark	4/18/2024	Not Applicable	Early Childhood	Outside	PreK
Grosse Pointe Academy	Grosse Pointe	48236	Western District Mobile Learning Center 1	Kensington Metropark	4/18/2024	Not Applicable	Early Childhood		Early Childhood



Holy Name Catholic School	Birmingham	48009	Western District Mobile Learning Center 1	Kensington Metropark	4/22/2024	Not Applicable	Early Childhood		Preschool
Gibraltar Early Childcare	Rockwood	48173	Southern District Mobile Learning Center 1	Oakwoods Metropark	4/24/2024	GOAL	Early Childhood		preschool
Hanley International Academy	Hamtramck	48212	Western District Mobile Learning Center 1	Kensington Metropark	4/24/2024	PNC-04123	Early Childhood		kindergarten
FLICS	Detroit	48235	Interpreter 1	Kensington Metropark	4/25/2024	GOAL	Early Childhood	Outdoor	PreK
Kaiser Elementary	Utica	48317	Interpreter 1	Wolcott Mill Metropark Farm Cent	4/25/2024	GOAL	Early Childhood		Kdg
Rezak, Katie	Farmington	48336	Interpreter 1	Kensington Metropark	4/25/2024	Not Applicable	Early Childhood	outdoor	3 year old
Wayne-Metro Head Start - Garden City	Garden City	48135	Western District Mobile Learning Center 1	Kensington Metropark	4/25/2024	PNC-04123	Early Childhood		preschool
Cook, Maryanne	Novi	48375	Western District Mobile Learning Center 1	Kensington Metropark	4/26/2024	Not Applicable	Early Childhood		Preschool
Shepherd of the Lakes Preschool	Brighton	48114	Interpreter 1	Kensington Metropark	4/29/2024	Not Applicable	Early Childhood	Indoors	preschool - 4 years old
Belleville Early Childhood Center	Belleville	48111	Western District Mobile Learning Center 2	Kensington Metropark	4/30/2024	Not Applicable	Early Childhood		Ages 4 - 5 years old
Brighton Miller Head Start	Brighton	48116	Western District Mobile Learning Center 1	Kensington Metropark	4/30/2024	PNC-04123	Early Childhood		Preschool
Shepherd of the Lakes Preschool	Brighton	48114	Interpreter 1	Kensington Metropark	4/30/2024	Not Applicable	Early Childhood	Indoors	preschool - 4 years old
Belleville Early Childhood Center	Belleville	48111	Western District Mobile Learning Center 1	Kensington Metropark	5/1/2024	Not Applicable	Early Childhood		Ages 2 to 5 years old
Clarkston Public Schools Funshine	Clarkston	48346	Interpreter 1	Indian Springs Metropark	5/1/2024	Not Applicable	Early Childhood	outdoor/indoor	pre-k
Hamilton Parsons Elementary	Leonard	48367	Interpreter 3	Wolcott Mill Metropark Farm Cent	5/1/2024	4CCF Grant	Early Childhood		Pre K - K
Wayne-Metro Dearborn South	Dearborn	48120	Western District Mobile Learning Center 2	Kensington Metropark	5/1/2024	PNC-04123	Early Childhood		Early Head Start Preschool
Belleville Early Childhood Center	Belleville	48111	Western District Mobile Learning Center 2	Kensington Metropark	5/2/2024	Not Applicable	Early Childhood		Ages 3 to 5
New Haven Head Start	New Haven	48048	Western District Mobile Learning Center 1	Kensington Metropark	5/2/2024	PNC-04123	Early Childhood		preschool
New Life Christian Academy	Kimball Township	48074	Interpreter 2	Wolcott Mill Metropark Farm Cent	5/3/2024	Not Applicable	Early Childhood		Pre- K
Holy Name Catholic School	Birmingham	48009	Western District Mobile Learning Center 1	Kensington Metropark	5/6/2024	Not Applicable	Early Childhood		Preschool
Brick Elementary School	Ypsilanti	48197	Western District Mobile Learning Center 1	Kensington Metropark	5/7/2024	PNC-04123	Early Childhood		Pre-K and Kindergarten
Friends Preschool	Milford	48380	Eastern District Mobile Learning Center 2	Stony Creek Metropark	5/7/2024	Not Applicable	Early Childhood	Private Preschool	Preschool
St Germaine	Saint Clair Shores	48081	Historic Center 1	Wolcott Mill Metropark Historic C	5/7/2024	Not Applicable	Early Childhood		3 and 4 year olds
Little Pirates Preschool	Pinckney	48169	Interpreter 1	Kensington Metropark	5/8/2024	Not Applicable	Early Childhood	Outdoors	preschool
St. Mary McCormick		48060	Interpreter 4	Wolcott Mill Metropark Farm Cent	5/8/2024	Not Applicable	Early Childhood		4-7 years
Ebeling Elementary		48044	Interpreter 1	Wolcott Mill Metropark Farm Cent	5/9/2024	Not Applicable	Early Childhood		Kdg
Munger Elementary-Middle School	Detroit	48210	Interpreter 1	Kensington Metropark	5/9/2024	GOAL	Early Childhood		K
Munger Elementary-Middle School	Detroit	48210	Interpreter 1	Kensington Metropark	5/9/2024	GOAL	Early Childhood		K
Neinas Dual Language Learning Academy	Detroit	48209	Western District Mobile Learning Center 1	Kensington Metropark	5/9/2024	PNC-04123	Early Childhood		Pre-K and Kindergarten
Northville Presbyterian Preschool	Northville	48167	Interpreter 2	Kensington Metropark	5/9/2024	Not Applicable	Early Childhood	Indoors/Outdoors	PreK
Northville Presbyterian Preschool	Northville	48167	Interpreter 2	Kensington Metropark	5/10/2024	Not Applicable	Early Childhood	Indoors	preK
Northville Presbyterian Preschool	Northville	48167	Interpreter 2	Kensington Metropark	5/10/2024	Not Applicable	Early Childhood	Indoors	PreK
Crowley Center	Lincoln Park	48146	Western District Mobile Learning Center 2	Kensington Metropark	5/14/2024	GOAL	Early Childhood		Preschool
St. Albert the Great	Dearborn Heights	48125	Western District Mobile Learning Center 1	Kensington Metropark	5/14/2024	PNC-04123	Early Childhood		Preschool
Bedford Elementary	Dearborn Heights	48125	Western District Mobile Learning Center 1	Kensington Metropark	5/15/2024	PNC-04123	Early Childhood		kindergarten
Crowley Center	Lincoln Park	48146	Western District Mobile Learning Center 2	Kensington Metropark	5/15/2024	GOAL	Early Childhood		Preschool
Duncan Elementary School	Utica	48315	Interpreter 1	Wolcott Mill Metropark Farm Cent	5/15/2024	4CCF Grant	Early Childhood		K
Crowley Center	Lincoln Park	48146	Western District Mobile Learning Center 2	Kensington Metropark	5/16/2024	GOAL	Early Childhood		Preschool
Fox Elementary School	Macomb	48044	Interpreter 3	Wolcott Mill Metropark Farm Cent	5/16/2024	GOAL	Early Childhood		4-5 year olds
Trinity Early Childhood	Clinton Township	48036	Interpreter 1	Lake St. Clair Metropark	5/16/2024	Not Applicable	Early Childhood		pre-k 4 year olds
Holy Name Catholic School	Birmingham	48009	Western District Mobile Learning Center 1	Kensington Metropark	5/20/2024	Not Applicable	Early Childhood		Preschool
First Steps Preschool	Brighton	48116	Interpreter 2	Kensington Metropark	5/21/2024	Not Applicable	Early Childhood	Outdoors	4-5 year olds
Ashley Elementary School	New Baltimore	48047	Interpreter 4	Wolcott Mill Metropark Farm Cent	5/22/2024	Not Applicable	Early Childhood		5 year olds
Huron Elementary	Clinton Township	48038	Interpreter 2	Wolcott Mill Metropark Farm Cent	5/22/2024	GOAL	Early Childhood		Preschool
First Steps Preschool	Brighton	48116	Interpreter 1	Kensington Metropark	5/24/2024	Not Applicable	Early Childhood		4-5 year olds
Charles Wright Academy	Detroit	48219	Western District Mobile Learning Center 1	Kensington Metropark	5/28/2024	PNC-04123	Early Childhood		kindergarten
Michigan Montessori Children's Academy	Utica	48315	Western District Mobile Learning Center 1	Kensington Metropark	5/29/2024	Not Applicable	Early Childhood		preschool
Not Just Play		48079	Interpreter 1	Wolcott Mill Metropark Farm Cent	5/29/2024	Not Applicable	Early Childhood		4-5 y.o.
Not Just Play		48079	Interpreter 1	Wolcott Mill Metropark Farm Cent	5/29/2024	Not Applicable	Early Childhood		4-5 y.o.
Shining Star Preschool	Shelby Township	48315	Western District Mobile Learning Center 1	Kensington Metropark	5/29/2024	Not Applicable	Early Childhood		Preschool
Apollo Childhood Center	Highland	48357	Interpreter 1	Kensington Metropark	5/30/2024	Not Applicable	Early Childhood	outdoor	3 years old
Bender, Suzanne	Detroit	48210	Interpreter 1	Kensington Metropark	5/30/2024	GOAL	Early Childhood	Outdoor	PreK
Bender, Suzanne	Detroit	48210	Interpreter 1	Kensington Metropark	5/30/2024	GOAL	Early Childhood	Outdoor	PreK
Not Just Play		48079	Interpreter 1	Wolcott Mill Metropark Farm Cent	5/30/2024	Not Applicable	Early Childhood		3 year old
St. Albert the Great	Dearborn Heights	48125	Western District Mobile Learning Center 1	Kensington Metropark	5/30/2024	PNC-04123	Early Childhood		Preschool
Apollo Childhood Center	Highland	48357	Interpreter 1	Kensington Metropark	5/31/2024	Not Applicable	Early Childhood	outdoor	4 years old
Hamilton-Parsons Elementary	Leonard	48367	Interpreter 1	Wolcott Mill Metropark Farm Cent	5/31/2024	4CCF Grant	Early Childhood		Kdg
Webster Elementary	Hazel Park	48030	Interpreter 2	Wolcott Mill Metropark Farm Cent	5/31/2024	GOAL	Early Childhood		Pre School 4-5 yrs.
Basilica of St. Mary Montessori, Basilica of St. Mary Montessori	Livonia	48152	Western District Mobile Learning Center 1	Kensington Metropark	6/4/2024	Not Applicable	Early Childhood	Offsite	Preschool
M.I.S.D.	Ray	48096	Interpreter 3	Wolcott Mill Metropark Farm Cent	6/4/2024	Not Applicable	Early Childhood		1.5-3 years old
Mason Academy	Detroit	48234	Interpreter 1	Wolcott Mill Metropark Farm Cent	6/4/2024	GOAL	Early Childhood	Onsite	Pre-K
Southeast Elementary	Howell	48843	Western District Mobile Learning Center 1	Kensington Metropark	6/11/2024	Not Applicable	Early Childhood	Offsite	Preschool - school age
Kidsland Montessori	Dexter	48130	Interpreter 1	Hudson Mills Metropark	6/12/2024	Not Applicable	Early Childhood	Outreach at Kidsland Montessori	Preschool
Little People Big Minds	Clinton Township	48036	Interpreter 1	Wolcott Mill Metropark Farm Cent	6/12/2024	Not Applicable	Early Childhood	Onsite	2-5 years
Parker School Head Start	Clinton Township	48035	Western District Mobile Learning Center 1	Kensington Metropark	6/12/2024	PNC-04123	Early Childhood	Offsite	Preschool
North Star Montessori Preschool	Saline	48176	Western District Mobile Learning Center 1	Kensington Metropark	6/17/2024	Not Applicable	Early Childhood	Offsite	y5 through 2nd grade
English Oaks Montessori	White Lake	48386	Interpreter 1	Indian Springs Metropark	6/18/2024	Not Applicable	Early Childhood	outdoor/indoor	3-6 years
Kidsland Montessori	Dexter	48130	Interpreter 1	Hudson Mills Metropark	6/28/2024	Not Applicable	Early Childhood	Outreach at Kidsland Montessori	Preschool
IXL - New Hudson	New Hudson	48165	Western District Mobile Learning Center 1	Kensington Metropark	7/1/2024	Not Applicable	Early Childhood	Offsite	Pre-K
Belleville Pre School Summer School	Belleville	48111	Western District Mobile Learning Center 1	Kensington Metropark	7/2/2024	Not Applicable	Early Childhood	Offsite	2, 3 and 4 year olds
Gretchen's House - Dhu Varren	Ann Arbor	48103	Western District Mobile Learning Center 1	Kensington Metropark	7/3/2024	Not Applicable	Early Childhood	Offsite	Young 5's and Kindergarten
Apollo Early Childhood Center	Highland	48357	Interpreter 1	Indian Springs Metropark	7/9/2024	Not Applicable	Early Childhood	Outdoor	6-11 years old
Northbrook Early Childhood Academy	Macomb	48042	Interpreter 1	Stony Creek Metropark	7/9/2024	Not Applicable	Early Childhood	Onsite	1st - 5th Grade

IXL Northville	Northville	48167	Interpreter 1	Kensington Metropark	7/10/2024	Not Applicable	Early Childhood	Outside	4-7yrs
Kidsland Montessori	Dexter	48130	Interpreter 1	Hudson Mills Metropark	7/10/2024	Not Applicable	Early Childhood	Outreach at Kidsland Montessori	Preschool
Kindercare - Commerce	Commerce	48390	Western District Mobile Learning Center 1	Kensington Metropark	7/15/2024	Not Applicable	Early Childhood	Offsite	Preschool
Temple Emanuel, Temple Emanuel	Oak Park	48237	Western District Mobile Learning Center 1	Kensington Metropark	7/16/2024	Not Applicable	Early Childhood	Offsite	Preschool
Kidsland Montessori	Dexter	48130	Interpreter 1	Hudson Mills Metropark	7/19/2024	Not Applicable	Early Childhood	Outreach at Kidsland Montessori	Preschool
Basilica of St. Mary Montessori, Basilica of St. Mary Montessori	Livonia	48152	Western District Mobile Learning Center 1	Kensington Metropark	7/24/2024	Not Applicable	Early Childhood	Offsite	Preschool
Childtime - Commerce	Commerce Township	48382	Interpreter 1	Kensington Metropark	7/25/2024	Not Applicable	Early Childhood	Outside	6-10yrs
Kidsland Montessori	Dexter	48130	Interpreter 1	Hudson Mills Metropark	7/26/2024	Not Applicable	Early Childhood	Outreach at Kidsland Montessori	Preschool
Childtime	Farmington	48331	Interpreter 1	Indian Springs Metropark	7/30/2024	Not Applicable	Early Childhood	Outdoor/indoor	5-10 years
Green House Montessori	Ann Arbor	48105	Western District Mobile Learning Center 1	Kensington Metropark	7/30/2024	Not Applicable	Early Childhood	Offsite	Pre-K
Krambrooke, Jennifer	Washington	48094	Interpreter 1	Stony Creek Metropark	7/30/2024	Not Applicable	Early Childhood	Onsite	4-5 year olds
Temple Emanuel, Temple Emanuel	Oak Park	48237	Western District Mobile Learning Center 1	Kensington Metropark	7/31/2024	Not Applicable	Early Childhood	Offsite	Preschool
Kidsland Montessori	Dexter	48130	Interpreter 1	Hudson Mills Metropark	8/2/2024	Not Applicable	Early Childhood	Outreach at Kidsland Montessori	Preschool
Montessori Academy of Canton	Canton	48188	Western District Mobile Learning Center 1	Kensington Metropark	8/5/2024	Not Applicable	Early Childhood	Offsite	Preschool
Champions Preschool	Flat Rock	48134	Southern District Mobile Learning Center 1	Oakwoods Metropark	8/7/2024	Not Applicable	Early Childhood	Offsite	preschool
Kindercare - Commerce	Commerce	48390	Western District Mobile Learning Center 1	Kensington Metropark	8/7/2024	Not Applicable	Early Childhood	Offsite	Preschool
Kindercare - Rochester Hills	Rochester	48307	Western District Mobile Learning Center 1	Kensington Metropark	8/8/2024	Not Applicable	Early Childhood	Offsite	Preschool
Kidsland Montessori	Dexter	48130	Interpreter 1	Hudson Mills Metropark	8/9/2024	Not Applicable	Early Childhood	Outreach at Kidsland Montessori	Preschool
Champions Preschool	Flat Rock	48134	Southern District Mobile Learning Center 1	Oakwoods Metropark	8/12/2024	Not Applicable	Early Childhood	Offsite	preschool
Champions Preschool	Flat Rock	48134	Southern District Mobile Learning Center 1	Oakwoods Metropark	8/14/2024	Not Applicable	Early Childhood	Offsite	preschool
Kidsland Montessori	Dexter	48130	Interpreter 1	Hudson Mills Metropark	8/16/2024	Not Applicable	Early Childhood	Outreach at Kidsland Montessori	Preschool
Childtime 0639	Macomb	48042	Interpreter 1	Stony Creek Metropark	8/21/2024	Not Applicable	Early Childhood	Onsite	6 - 10 yr
Morning Star Child Care- Hartland	Hartland	48653	Interpreter 1	Kensington Metropark	8/28/2024	Not Applicable	Early Childhood	Onsite	3-8 yrs
Life Enrichment Academy	Washington	48094	Interpreter 1	Stony Creek Metropark	9/11/2023	Not Applicable	Educator		adult
Grosse Pointe Homeschool	Grosse Pointe	48230	Interpreter 1	Wolcott Mill Metropark Farm Cen	9/27/2023	Not Applicable	Educator		4-7 y.o.
MISD	Clinton Township	48038	Eastern District Mobile Learning Center 1	Stony Creek Metropark	9/29/2023	Not Applicable	Educator	Macomb Intermediate School District Campus	Special Education Teachers & St
Edison Career Center	Ferndale	48220	Interpreter 1	Stony Creek Metropark	10/13/2023	Not Applicable	Educator		Adult
Wayne RESA	Ann Arbor	48103	Mobile Learning Center Outreach 3	Willow Metropark	10/24/2023	Not Applicable	Educator	WCC Ted Scott Campus	Adults
Metroparks	Brighton	48116	Eastern District Mobile Learning Center 1	Stony Creek Metropark	10/25/2023	Not Applicable	Educator	Lake St. Clair Metropark Nature Center	Teachers
zzInternalHousehold, Internal		48045	Interpreter 1	Indian Springs Metropark	1/18/2024	Not Applicable	Educator	indoor/outdoor	adult
St. John Lutheran Rochester	Rochester	48307	Interpreter 1	Wolcott Mill Metropark Farm Cen	3/1/2024	Not Applicable	Educator	Farm	3rd grade
Berkley Parks and Rec	Berkley	48072	Interpreter 2	Stony Creek Metropark	3/27/2024	Not Applicable	Educator		mix
Capac Elementary School	Capac	48014	Interpreter 1	Wolcott Mill Metropark Farm Cen	4/12/2024	4CCF Grant	Educator		4-6th graders
Roseville Highschool	Roseville	48066	Interpreter 2	Lake St. Clair Metropark	4/17/2024	GOAL	Educator		9th-12th grade
herzog, suzanne	Imlay City	48444	Interpreter 1	Wolcott Mill Metropark Farm Cen	4/24/2024	4CCF Grant	Educator		1st
herzog, suzanne	Imlay City	48444	Interpreter 1	Wolcott Mill Metropark Farm Cen	4/26/2024	4CCF Grant	Educator		1st
South Lyon Kids Club	South Lyon	48178	Interpreter 1	Indian Springs Metropark	6/26/2024	Not Applicable	Educator	Indoor/outdoor	preschool-1st grades
Clarkston Community Schools	Clarkston	48346	Interpreter 1	Indian Springs Metropark	6/27/2024	Not Applicable	Educator	Outdoor/Indoor	1st-4th grades
South Lyon Kids Club	South Lyon	48178	Interpreter 1	Indian Springs Metropark	6/28/2024	Not Applicable	Educator	outdoor	2nd-5th grades
zzInternalHousehold, Internal		48045	Interpreter 1	Kensington Metropark	7/23/2024	Not Applicable	Educator	indoor/outdoor	adult
Brownie Troop	Macomb	48042	Interpreter 1	Stony Creek Metropark	9/17/2023	Not Applicable	Girl Scouts		9-Jul
Girl Scouts of Southeastern Michigan	Detroit	48207	Interpreter 1	Lake St. Clair Metropark	9/20/2023	Not Applicable	Girl Scouts		all ages
Girl Scouts of Southeastern Michigan	Detroit	48207	Interpreter 1	Stony Creek Metropark	10/5/2023	Not Applicable	Girl Scouts		All ages
Bethel, Jaclyn	New Baltimore	48047	Interpreter 1	Lake St. Clair Metropark	10/15/2023	Not Applicable	Girl Scouts	LSC Nature Center	Brownies
Girl Scouts of Southeastern Michigan	brighton	48116	Interpreter 1	Stony Creek Metropark	10/29/2023	Not Applicable	Girl Scouts		brownies
Girl Scouts Troop 74590		48180	Interpreter 2	Lake Erie Metropark	11/18/2023	Not Applicable	Girl Scouts		all
Girl Scouts of Southeastern Michigan	Detroit	48207	Interpreter 1	Stony Creek Metropark	1/21/2024	Not Applicable	Girl Scouts	Indoor/Outdoor	K-4th
Girl Scouts of Southeastern Michigan	Detroit	48207	Interpreter 1	Stony Creek Metropark	2/10/2024	Not Applicable	Girl Scouts		Daisies and Brownies
Girl Scouts of Southeastern Michigan	Detroit	48207	Interpreter 1	Stony Creek Metropark	2/10/2024	Not Applicable	Girl Scouts		Juniors and cadette girl scouts
Girl Scouts of Southeastern Michigan	Detroit	48207	Interpreter 1	Lake St. Clair Metropark	2/16/2024	Not Applicable	Girl Scouts		All ages
Girl Scouts of Southeastern Michigan	brighton	48116	Interpreter 1	Lake Erie Metropark	2/24/2024	Not Applicable	Girl Scouts	outdoor	8-Apr
Girl Scouts of Southeastern Michigan	brighton	48116	Interpreter 1	Oakwoods Metropark	3/3/2024	Not Applicable	Girl Scouts	indoor/outdoor	8-Apr
Girl Scouts of Southeastern Michigan	Detroit	48207	Interpreter 1	Stony Creek Metropark	3/9/2024	Not Applicable	Girl Scouts		k-5
Girl Scouts of Southeastern Michigan	Detroit	48207	Interpreter 1	Wolcott Mill Metropark Farm Cen	3/17/2024	Not Applicable	Girl Scouts		K-5
Girl Scouts of Southeastern Michigan	Detroit	48207	Interpreter 1	Stony Creek Metropark	4/17/2024	Not Applicable	Girl Scouts	Indoor / outdoor	daisies to junior
Kass, Juliana	Rochester	48306	Interpreter 1	Stony Creek Metropark	4/20/2024	Not Applicable	Girl Scouts		2nd grade
Girl Scouts of Southeastern Michigan	Detroit	48207	Interpreter 1	Stony Creek Metropark	4/21/2024	Not Applicable	Girl Scouts		all ages
Girl Scouts of Southeastern Michigan	Detroit	48207	Interpreter 1	Lake St. Clair Metropark	5/5/2024	Not Applicable	Girl Scouts		k-8th
Girl Scouts of Southeastern Michigan	Detroit	48207	Interpreter 1	Lake St. Clair Metropark	5/5/2024	Not Applicable	Girl Scouts		k-8
Blooming, Stephanie	Clinton Township	48036	Interpreter 1	Stony Creek Metropark	5/18/2024	Not Applicable	Girl Scouts		12-Aug
Divito, Christine	Grosse Pointe	48236	Interpreter 1	Lake St. Clair Metropark	5/19/2024	Not Applicable	Girl Scouts		Brownies
Kozlowski, Kristin	Grosse Pointe	48236	Interpreter 1	Lake St. Clair Metropark	6/2/2024	Not Applicable	Girl Scouts	Nature Center	6th Grade
Brownie	Rochester	48803	Interpreter 1	Stony Creek Metropark	6/2/2024	Not Applicable	Girl Scouts		Brownie scouts
Brownie	Rochester	48803	Interpreter 2	Stony Creek Metropark	6/2/2024	Not Applicable	Girl Scouts		2nd.
Girl Scouts of Southeastern Michigan	Detroit	48207	Interpreter 1	Stony Creek Metropark	6/26/2024	Not Applicable	Girl Scouts		all ages Girl Scouts
Girl Scouts of Southeastern Michigan	Detroit	48207	Interpreter 1	Lake St. Clair Metropark	7/14/2024	Not Applicable	Girl Scouts	Offsite	k-8
Fici, April	Utica	48316	Interpreter 1	Stony Creek Metropark	7/16/2024	Not Applicable	Girl Scouts	Onsite	3rd and 4th grade
Girl Scouts of Southeastern Michigan	Detroit	48207	Interpreter 1	Lake St. Clair Metropark	7/18/2024	Not Applicable	Girl Scouts	Offsite	k-8
Girl Scouts of Southeastern Michigan	Detroit	48207	Interpreter 1	Lake St. Clair Metropark	7/18/2024	Not Applicable	Girl Scouts	Offsite	k-8
Girl Scouts of Southeastern Michigan	Detroit	48207	Interpreter 1	Lake St. Clair Metropark	7/18/2024	Not Applicable	Girl Scouts	Offsite	k-8
Girl Scouts of Southeastern Michigan	Detroit	48207	Interpreter 1	Stony Creek Metropark	8/10/2024	Not Applicable	Girl Scouts		Girl Scouts all ages
Girl Scouts of Southeastern Michigan	Detroit	48207	Interpreter 1	Lake St. Clair Metropark	8/14/2024	Not Applicable	Girl Scouts	Onsite	all ages
Girl Scouts of Southeastern Michigan	Detroit	48207	Interpreter 2	Wolcott Mill Metropark Farm Cen	8/25/2024	Not Applicable	Girl Scouts	Onsite	9-15 year old

Czekaj, Melanie	Dearborn Heights	48127	Interpreter 1	Oakwoods Metropark	6/13/2024	Not Applicable	Homeschool	Onsite	16-Jun
Metro Detroit Home School	Hamtramck	48212	Interpreter 1	Oakwoods Metropark	8/20/2024	Not Applicable	Homeschool	Onsite	18-May
Life Enrichment Academy- Shelby	Utica	48317	Interpreter 1	Lake St. Clair Metropark	9/6/2023	Not Applicable	School	Nature Center	Adult Dev. Disabled
Jamie Griffin, Homeschool	Dexter	48130	Interpreter 1	Hudson Mills Metropark	9/15/2023	Not Applicable	School	Indoor/Outdoor	2 years and up
Clarenceville Middle School	Livonia	48152	Interpreter 1	Kensington Metropark	9/19/2023	GOAL	School	Indoors	6th
Clarenceville Middle School	Livonia	48152	Interpreter 2	Kensington Metropark	9/19/2023	GOAL	School	Outdoors	6th
Clarkston Community Schools	Clarkston	48346	Interpreter 1	Kensington Metropark	9/20/2023	GOAL	School	Indoors	5th - NSE
Clarkston Community Schools	Clarkston	48346	Interpreter 2	Kensington Metropark	9/20/2023	GOAL	School	Outdoors	5th - NSE
Warren Woods Christian School	Warren	48088	Interpreter 1	Lake St. Clair Metropark	9/20/2023	Not Applicable	School	Canoe Launch	4th grade
Clarkston Community Schools	Clarkston	48346	Interpreter 1	Kensington Metropark	9/21/2023	GOAL	School	Indoors	4th - NSE
Clarkston Community Schools	Clarkston	48346	Interpreter 2	Kensington Metropark	9/21/2023	GOAL	School	Outdoors	4th - NSE
Southwest Elementary	Howell	48843	Western District Mobile Learning Center 1	Kensington Metropark	9/21/2023	Not Applicable	School		4th
Clarkston Community Schools	Clarkston	48346	Interpreter 1	Kensington Metropark	9/22/2023	GOAL	School	Indoors	3rd - NSE
Clarkston Community Schools	Clarkston	48346	Interpreter 2	Kensington Metropark	9/22/2023	GOAL	School	Outdoors	3rd - NSE
Jamie Griffin, Homeschool	Dexter	48130	Interpreter 1	Hudson Mills Metropark	9/22/2023	Not Applicable	School	Indoor/Outdoor	2 years old and up
KINNEY, GINGER	Macomb	48044	Interpreter 1	Lake St. Clair Metropark	9/22/2023	GOAL	School	Boat Launch and Nature Center	5th grade
Oakman Elementary		48126	Interpreter 2	Oakwoods Metropark	9/22/2023	GOAL	School	outdoor	3rd
Clarkston Community Schools	Clarkston	48346	Interpreter 1	Kensington Metropark	9/26/2023	GOAL	School	Indoors	Young 5's - NSE
Clarkston Community Schools	Clarkston	48346	Interpreter 1	Kensington Metropark	9/26/2023	GOAL	School	Outdoors	Young 5's
Peace Lutheran School	Utica	48317	Interpreter 1	Stony Creek Metropark	9/26/2023	GOAL	School	Mount Vernon/Boat Rental	3rd Grade
Peace Lutheran School	Utica	48317	Eastern District Mobile Learning Center 1	Stony Creek Metropark	9/26/2023	Not Applicable	School	Private School	3rd Grade
University of Liggett, Therese Chouinard	Grosse Pointe	48236	Interpreter 1	Oakwoods Metropark	9/26/2023	Not Applicable	School		4th
Clarkston Community Schools	Clarkston	48346	Interpreter 1	Kensington Metropark	9/27/2023	GOAL	School	Indoors	2nd - NSE
Clarkston Community Schools	Clarkston	48346	Interpreter 2	Kensington Metropark	9/27/2023	GOAL	School	Outdoors	2nd - NSE
Huron Valley Schools	Milford	48381	Interpreter 1	Indian Springs Metropark	9/27/2023	Not Applicable	School	Indoor/outdoor	8th grade
St. Clair Shores Homeschool Coop	Saint Clair Shores	48082	Interpreter 2	Wolcott Mill Metropark Farm Cen	9/27/2023	Not Applicable	School		K-5
Clarkston Community Schools	Clarkston	48346	Interpreter 1	Kensington Metropark	9/28/2023	GOAL	School	Indoors	1st - NSE
Clarkston Community Schools	Clarkston	48346	Interpreter 2	Kensington Metropark	9/28/2023	GOAL	School	Outdoors	1st - NSE
Detroit Waldorf School	Detroit	48214	Interpreter 1	Lake St. Clair Metropark	9/28/2023	Not Applicable	School		4th Grade
Huron Valley Schools	Milford	48381	Interpreter 1	Indian Springs Metropark	9/28/2023	Not Applicable	School	Indoor/outdoor	8th grade
St. Patrick Catholic School	White Lake	48386	Interpreter 1	Stony Creek Metropark	9/28/2023	Not Applicable	School		1st
Clarkston Community Schools	Clarkston	48346	Interpreter 1	Kensington Metropark	9/29/2023	GOAL	School	Indoors	Kindergarten - NSE
Clarkston Community Schools	Clarkston	48346	Interpreter 2	Kensington Metropark	9/29/2023	GOAL	School	Outdoors	Kindergarten - NSE
Huron Valley Schools	Milford	48381	Interpreter 1	Indian Springs Metropark	9/29/2023	Not Applicable	School	Indoor/outdoor	8th grade
Huron Valley Schools	Milford	48381	Interpreter 1	Indian Springs Metropark	10/2/2023	Not Applicable	School	Indoor/outdoor	8th grade
Gudith Elementary	Brownstown Charter T	48193	Southern District Mobile Learning Center 1	Oakwoods Metropark	10/3/2023	Not Applicable	School		5th grade
Huron Valley Schools	Milford	48381	Interpreter 1	Indian Springs Metropark	10/3/2023	Not Applicable	School	Indoor/outdoor	8th grade
John R. King Academic and Performing Arts Academy	Detroit	48227	Mobile Learning Center Outreach 4	Willow Metropark	10/3/2023	Not Applicable	School	Classroom	5th
John R. King Academic and Performing Arts Academy	Detroit	48227	Mobile Learning Center Outreach 4	Willow Metropark	10/3/2023	Not Applicable	School	Classroom	5th
HOLY REDEEMER GRADE SCHOOL	Detroit	48209	Interpreter 1	Lake Erie Metropark	10/4/2023	Not Applicable	School		5-Apr
John R. King Academic and Performing Arts Academy	Detroit	48227-2965	Mobile Learning Center Outreach 4	Willow Metropark	10/4/2023	Not Applicable	School	Classroom	4th
Bajorek, Agnes	Utica	48317	Interpreter 1	Stony Creek Metropark	10/5/2023	Not Applicable	School	Indoor/Outdoor	2nd through 5th Grade
Bird Elementary	Plymouth	48170	Interpreter 1	Oakwoods Metropark	10/5/2023	Not Applicable	School		3rd
Ferry Elementary	Grosse Pointe	48236	Interpreter 1	Lake St. Clair Metropark	10/5/2023	Not Applicable	School	Nature Center and guided hike	1st grade
Riverside West Academy	Dearborn	48126	Mobile Learning Center Outreach 4	Willow Metropark	10/5/2023	Not Applicable	School	Classroom	10-11th
St. Plus School	Southgate	48195	Southern District Mobile Learning Center 1	Oakwoods Metropark	10/5/2023	Not Applicable	School		2nd and 3rd
Emerson Elementary	Fraser	48026	Interpreter 1	Lake St. Clair Metropark	10/6/2023	Not Applicable	School	Nature center and Voyageur Canoe Docks	3rd grade
Flonoury, Christopher	Detroit	48227	Mobile Learning Center Outreach 4	Willow Metropark	10/6/2023	Not Applicable	School	Classroom	5th
Flonoury, Christopher	Detroit	48227	Mobile Learning Center Outreach 4	Willow Metropark	10/6/2023	Not Applicable	School	Classroom	5th
Jamie Griffin, Homeschool	Dexter	48130	Interpreter 1	Hudson Mills Metropark	10/6/2023	Not Applicable	School	Indoor/Outdoor	2 years old and up
Lottie Schmidt El	New Baltimore	48047	Interpreter 1	Stony Creek Metropark	10/6/2023	Not Applicable	School		1st
Frontier International Academy	Warren	48093	Interpreter 1	Stony Creek Metropark	10/9/2023	GOAL	School		3rd
Huron Valley Schools	Milford	48381	Interpreter 1	Indian Springs Metropark	10/10/2023	Not Applicable	School	Indoor/outdoor	8th grade
John R King Academy	Detroit	48227	Mobile Learning Center Outreach 4	Willow Metropark	10/10/2023	Not Applicable	School	Classroom	8th
John R King Academy	Detroit	48227	Mobile Learning Center Outreach 4	Willow Metropark	10/10/2023	Not Applicable	School	Classroom	8th
John R King Academy	Detroit	48227	Mobile Learning Center Outreach 4	Willow Metropark	10/10/2023	Not Applicable	School	Classroom	8th
John R King Academy	Detroit	48227	Mobile Learning Center Outreach 4	Willow Metropark	10/10/2023	Not Applicable	School	Classroom	8th
Frontier International Academy	Warren	48093	Interpreter 2	Stony Creek Metropark	10/11/2023	GOAL	School		3rd
Highview Elementary School	Dearborn Heights	48127	Interpreter 1	Kensington Metropark	10/11/2023	GOAL	School	Indoors	4th
Highview Elementary School	Dearborn Heights	48127	Interpreter 2	Kensington Metropark	10/11/2023	GOAL	School	Outdoors	4th
John R King Academy	Detroit	48227	Interpreter 1	Indian Springs Metropark	10/11/2023	Not Applicable	School	outdoor	8th grade
John R. King Academic and Performing Arts Academy	Detroit	48227-2965	Mobile Learning Center Outreach 4	Willow Metropark	10/11/2023	Not Applicable	School	Classroom	4th
John R. King Academic and Performing Arts Academy	Detroit	48227-2965	Mobile Learning Center Outreach 4	Willow Metropark	10/11/2023	Not Applicable	School	Classroom	4th
John R. King Academic and Performing Arts Academy	Detroit	48227-2965	Mobile Learning Center Outreach 4	Willow Metropark	10/11/2023	Not Applicable	School	Classroom	4th
Peace Lutheran School	Utica	48317	Interpreter 1	Stony Creek Metropark	10/11/2023	Not Applicable	School		3rd grade
Ferndale Public Schools University High School	Ferndale	48220	Interpreter 1	Lake St. Clair Metropark	10/12/2023	Not Applicable	School		high school
Livingston Secular Homeschool Community	Brighton	48116	Interpreter 1	Kensington Metropark	10/12/2023	Not Applicable	School	Indoors/Outdoors	9-May
Riverside West Academy	Dearborn	48126	Mobile Learning Center Outreach 4	Willow Metropark	10/12/2023	Not Applicable	School	Classroom	10-11th
St. John Lutheran	Fraser	48026	Interpreter 1	Wolcott Mill Metropark Farm Cen	10/12/2023	Not Applicable	School		3 - 5 years old
St. John Lutheran Rochester	Rochester	48307	Interpreter 1	Stony Creek Metropark	10/12/2023	Not Applicable	School		2nd
St. Paul Christian Preschool	Trenton	48183	Interpreter 1	Lake Erie Metropark	10/12/2023	Not Applicable	School		preschool
St. Paul Christian Preschool	Trenton	48183	Interpreter 1	Lake Erie Metropark	10/12/2023	Not Applicable	School		Preschool
St. Paul Christian Preschool	Trenton	48183	Interpreter 1	Lake Erie Metropark	10/12/2023	Not Applicable	School		Preschool

Stevenson Middle School	Westland	48186	Interpreter 2	Oakwoods Metropark	10/12/2023	GOAL	School		8th
Flonoury, Christopher	Detroit	48227	Mobile Learning Center Outreach 4	Willow Metropark	10/13/2023	Not Applicable	School	Classroom	5th
Flonoury, Christopher	Detroit	48227	Mobile Learning Center Outreach 4	Willow Metropark	10/13/2023	Not Applicable	School	Classroom	5th
St. Linus Catholic School	Dearborn Heights	48127	Interpreter 1	Kensington Metropark	10/13/2023	Not Applicable	School	Outside	K
Royal Oak High School	Royal Oak	48073	Interpreter 1	Stony Creek Metropark	10/16/2023	Not Applicable	School		High school
John R. King Academic and Performing Arts Academy	Detroit	48227	Mobile Learning Center Outreach 4	Willow Metropark	10/17/2023	Not Applicable	School		5th grade
John R. King Academic and Performing Arts Academy	Detroit	48227	Mobile Learning Center Outreach 4	Willow Metropark	10/17/2023	Not Applicable	School	Classroom	5th grade
King High School	Detroit	48207	Interpreter 1	Indian Springs Metropark	10/17/2023	Not Applicable	School	Indoor outdoor	12-Nov
Weston Preparatory Academy	Detroit	48219	Mobile Learning Center Outreach 4	Willow Metropark	10/17/2023	Not Applicable	School	Outdoor Classroom	8-May
Daycroft School	Ann Arbor	48103	Interpreter 1	Hudson Mills Metropark	10/18/2023	Not Applicable	School	Indoor/Outdoor	1st & 2nd Grade
Friends Preschool	Milford	48380	Western District Mobile Learning Center 1	Kensington Metropark	10/18/2023	Not Applicable	School		preschool
McVeigh, Chelsea	New Baltimore	48051	Interpreter 1	Lake St. Clair Metropark	10/18/2023	Not Applicable	School	Nature Center and Nature Trails	3rd grade
Steenland Elementary	Roseville	48066	Interpreter 1	Stony Creek Metropark	10/18/2023	GOAL	School		3rd-5th grade
Faith Christian School, Eunice VanBergen	Clinton Township	48035	Interpreter 1	Stony Creek Metropark	10/19/2023	Not Applicable	School		4th and 5th
Friends Preschool	Milford	48380	Western District Mobile Learning Center 1	Kensington Metropark	10/19/2023	Not Applicable	School		preschool
HOLY REDEEMER GRADE SCHOOL	Detroit	48209	Interpreter 1	Lake Erie Metropark	10/19/2023	Not Applicable	School		2nd 3rd
Webster Early Childhood	Hazel Park	48030	Interpreter 2	Wolcott Mill Metropark Farm Cen	10/19/2023	GOAL	School		Preschool
Webster Early Childhood Center	Hazel Park	48030	Interpreter 1	Wolcott Mill Metropark Farm Cen	10/19/2023	GOAL	School		preschool
Flonoury, Christopher	Detroit	48227	Mobile Learning Center Outreach 3	Willow Metropark	10/20/2023	Not Applicable	School	Classroom	5th
Flonoury, Christopher	Detroit	48227	Mobile Learning Center Outreach 3	Willow Metropark	10/20/2023	Not Applicable	School	Classroom	5th
Jamie Griffin, Homeschool	Dexter	48130	Interpreter 1	Hudson Mills Metropark	10/20/2023	Not Applicable	School	Indoor/Outdoor	2 years old and up
Sheperding Hearts Homeschool	Howell	48843	Interpreter 1	Kensington Metropark	10/20/2023	Not Applicable	School	Outdoors	PreK-9th
St. Joseph's Academy	Ray	48096	Interpreter 1	Wolcott Mill Metropark Farm Cen	10/20/2023	Not Applicable	School		3-4 grade
McDonald, Kathy	Warren	48091	Interpreter 1	Lake St. Clair Metropark	10/23/2023	GOAL	School	Nature Center	High School
Plumbrook Elementary School	Sterling Heights	48313	Interpreter 1	Stony Creek Metropark	10/23/2023	Not Applicable	School		2nd
John R. King Academic and Performing Arts Academy	Detroit	48227	Mobile Learning Center Outreach 2	Willow Metropark	10/24/2023	Not Applicable	School	Classroom	5th
John R. King Academic and Performing Arts Academy	Detroit	48227	Mobile Learning Center Outreach 2	Willow Metropark	10/24/2023	Not Applicable	School	Classroom	5th
Southwest Elementary	Howell	48843	Western District Mobile Learning Center 1	Kensington Metropark	10/24/2023	Not Applicable	School		4th
Bridge Academy	Hamtramck	48212	Interpreter 1	Stony Creek Metropark	10/25/2023	GOAL	School		5th
Calkins, Carrie	South Lyon	48178	Interpreter 1	Kensington Metropark	10/25/2023	Not Applicable	School	Indoors/Outdoors	K-2
Eisenhower H.S.	Utica	48316	Interpreter 1	Wolcott Mill Metropark Farm Cen	10/25/2023	Not Applicable	School		10 - 11 grade (cognitively impair
John R King Academy	Detroit	48227	Mobile Learning Center Outreach 4	Willow Metropark	10/25/2023	Not Applicable	School	Classroom & Front of School	8th
John R King Academy	Detroit	48227	Mobile Learning Center Outreach 4	Willow Metropark	10/25/2023	Not Applicable	School	Classroom & Front of School	8th
John R King Academy	Detroit	48227	Mobile Learning Center Outreach 4	Willow Metropark	10/25/2023	Not Applicable	School	Classroom & Front of School	8th
John R King Academy	Detroit	48227	Mobile Learning Center Outreach 4	Willow Metropark	10/25/2023	Not Applicable	School	Classroom & Front of School	8th
John R. King Academic and Performing Arts Academy	Detroit	48227-2965	Mobile Learning Center Outreach 3	Willow Metropark	10/25/2023	Not Applicable	School	Classroom	4th Grade
John R. King Academic and Performing Arts Academy	Detroit	48227-2965	Mobile Learning Center Outreach 3	Willow Metropark	10/25/2023	Not Applicable	School	Classroom	4th grade
John R. King Academic and Performing Arts Academy	Detroit	48227-2965	Mobile Learning Center Outreach 3	Willow Metropark	10/25/2023	Not Applicable	School	Classroom	4th
Brookfield Academy	Troy	48083	Interpreter 1	Stony Creek Metropark	10/26/2023	Not Applicable	School		kindergarten
Riverside West Academy	Dearborn	48126	Mobile Learning Center Outreach 4	Willow Metropark	10/26/2023	Not Applicable	School	Classroom	10-11th
St. Matthew Lutheran School	Walled Lake	48390	Interpreter 1	Kensington Metropark	10/26/2023	Not Applicable	School	Indoors	3rd
St. Matthew Lutheran School	Walled Lake	48390	Interpreter 1	Kensington Metropark	10/26/2023	Not Applicable	School	Indoors	3rd
Milford High School Adult Transition Program	Highland	48357	Interpreter 1	Kensington Metropark	10/27/2023	Not Applicable	School	Outdoors	18 - 26 years old
Great Oaks Elementary	New Baltimore	48047	Interpreter 1	Lake St. Clair Metropark	10/30/2023	Not Applicable	School		1st grade
Trinity Lutheran Utica	Utica	48317	Interpreter 1	Stony Creek Metropark	10/30/2023	Not Applicable	School		1st
Marcus Garvey Academy	Detroit	48214	Interpreter 1	Lake St. Clair Metropark	10/31/2023	GOAL	School		Preschool
Voyager Elementary	Howell	48843	Western District Mobile Learning Center 1	Kensington Metropark	10/31/2023	Not Applicable	School		4th grade
Arno Elementary	Allen Park	48101	Southern District Mobile Learning Center 1	Oakwoods Metropark	11/1/2023	Not Applicable	School		3rd grade
John R King Academy	Detroit	48227	Mobile Learning Center Outreach 4	Willow Metropark	11/1/2023	Not Applicable	School	Classroom	8th
John R King Academy	Detroit	48227	Mobile Learning Center Outreach 4	Willow Metropark	11/1/2023	Not Applicable	School	Classroom	8th
John R King Academy	Detroit	48227	Mobile Learning Center Outreach 4	Willow Metropark	11/1/2023	Not Applicable	School	Classroom	8th
John R King Academy	Detroit	48227	Mobile Learning Center Outreach 4	Willow Metropark	11/1/2023	Not Applicable	School	Classroom	8th
John R. King Academic and Performing Arts Academy	Detroit	48227-2965	Mobile Learning Center Outreach 3	Willow Metropark	11/1/2023	Not Applicable	School	Classroom	4th
John R. King Academic and Performing Arts Academy	Detroit	48227-2965	Mobile Learning Center Outreach 3	Willow Metropark	11/1/2023	Not Applicable	School	Classroom	4th
John R. King Academic and Performing Arts Academy	Detroit	48227-2965	Mobile Learning Center Outreach 3	Willow Metropark	11/1/2023	Not Applicable	School	Classroom	4th
Steenland Elementary	Roseville	48066	Interpreter 1	Wolcott Mill Metropark Farm Cen	11/1/2023	GOAL	School	Farm Center	4th Grade
Hawkins Elementary	Brighton	48116	Interpreter 1	Kensington Metropark	11/2/2023	Not Applicable	School	Indoor/Outdoor	Jr. Kindergarten
Hawkins Elementary	Brighton	48116	Interpreter 1	Kensington Metropark	11/2/2023	Not Applicable	School	Indoor/Outdoor	Jr. Kindergarten
Holland Elementary		48180	Interpreter 2	Oakwoods Metropark	11/2/2023	GOAL	School	Indoor/outdoor	2
Immanuel Lutheran	Macomb	48044	Interpreter 1	Stony Creek Metropark	11/2/2023	Not Applicable	School		2nd grade
Riverside West Academy	Dearborn	48126	Mobile Learning Center Outreach 4	Willow Metropark	11/2/2023	Not Applicable	School	Classroom	10-11th
Steenland Elementary	Roseville	48066	Interpreter 1	Wolcott Mill Metropark Farm Cen	11/2/2023	GOAL	School		3rd, 4th, 5th grade
Tot Spot Brighton	Brighton	48116	Western District Mobile Learning Center 1	Kensington Metropark	11/2/2023	Not Applicable	School		pre-k
Bates Elementary	Woodhaven	48183	Southern District Mobile Learning Center 1	Oakwoods Metropark	11/3/2023	Not Applicable	School		3rd
Hilton Elementary School	Brighton	48114	Interpreter 1	Kensington Metropark	11/3/2023	Not Applicable	School	Indoor/Outdoor	Jr Kindergarten
John R King Academy	Detroit	48227	Interpreter 1	Kensington Metropark	11/3/2023	GOAL	School	Outside	7th
Krause Elementary	Armada	48005	Interpreter 1	Wolcott Mill Metropark Farm Cen	11/3/2023	Not Applicable	School	Farm Center	Kindergarten
Tot Spot Brighton	Brighton	48116	Western District Mobile Learning Center 1	Kensington Metropark	11/3/2023	Not Applicable	School		pre-k
Zuccherino, Carolyn	Washington	48095	Interpreter 1	Stony Creek Metropark	11/6/2023	Not Applicable	School		4th
Barber Prep Academy	Highland Park	48203	Interpreter 1	Indian Springs Metropark	11/8/2023	Not Applicable	School	Outdoor	6th-8th grade
John R King Academy	Detroit	48227	Mobile Learning Center Outreach 4	Willow Metropark	11/8/2023	Not Applicable	School	Classroom & Outdoors	8th
John R King Academy	Detroit	48227	Mobile Learning Center Outreach 4	Willow Metropark	11/8/2023	Not Applicable	School	Classroom & Outdoors	8th
John R King Academy	Detroit	48227	Mobile Learning Center Outreach 4	Willow Metropark	11/8/2023	Not Applicable	School	Classroom & Outdoors	8th

John R King Academy	Detroit	48227	Mobile Learning Center Outreach 4	Willow Metropark	11/8/2023	Not Applicable	School	Classroom & Outdoors	8th
John R. King Academic and Performing Arts Academy	Detroit	48227-2965	Mobile Learning Center Outreach 3	Willow Metropark	11/8/2023	Not Applicable	School	Classroom	4th
John R. King Academic and Performing Arts Academy	Detroit	48227-2965	Mobile Learning Center Outreach 3	Willow Metropark	11/8/2023	Not Applicable	School	Classroom	4th
John R. King Academic and Performing Arts Academy	Detroit	48227-2965	Mobile Learning Center Outreach 3	Willow Metropark	11/8/2023	Not Applicable	School	Classroom	4th
Pinewood Elementary	Warren	48088	Western District Mobile Learning Center 1	Kensington Metropark	11/8/2023	PNC-04123	School		Kindergarten
Sayajon, Ivanna	Warren	48092	Interpreter 1	Stony Creek Metropark	11/8/2023	GOAL	School		8th school
Notre Dame Marist Academy	Pontiac	48340	Interpreter 1	Stony Creek Metropark	11/9/2023	Not Applicable	School		2nd.
Riverside West Academy	Dearborn	48126	Mobile Learning Center Outreach 3	Willow Metropark	11/9/2023	Not Applicable	School	Field Trip to Lake Erie Metropark	10-12th
Ypsilanti International School	Ypsilanti	48198	Western District Mobile Learning Center 1	Kensington Metropark	11/9/2023	Not Applicable	School		3rd
eagle creek academy	Oakland	48363	Interpreter 1	Stony Creek Metropark	11/10/2023	Not Applicable	School		K - 1st
Flonoury, Christopher	Detroit	48227	Mobile Learning Center Outreach 4	Willow Metropark	11/10/2023	Not Applicable	School	Classroom	5th
Flonoury, Christopher	Detroit	48227	Mobile Learning Center Outreach 4	Willow Metropark	11/10/2023	Not Applicable	School	Classroom	5th
Jamie Griffin, Homeschool	Dexter	48130	Interpreter 1	Hudson Mills Metropark	11/10/2023	Not Applicable	School	Indoor/Outdoor	2 years old and up
Teens for Tots Preschool	Clinton Township	48036	Interpreter 1	Stony Creek Metropark	11/13/2023	Not Applicable	School	outdoor/indoor	Pre-k and high school
HSC Oxbow Lake Baptist Church	White Lake	48386	Interpreter 1	Indian Springs Metropark	11/14/2023	Not Applicable	School		preschool - 4th
John R. King Academic and Performing Arts Academy	Detroit	48227	Mobile Learning Center Outreach 3	Willow Metropark	11/14/2023	Not Applicable	School	Classroom	5th
John R. King Academic and Performing Arts Academy	Detroit	48227	Mobile Learning Center Outreach 3	Willow Metropark	11/14/2023	Not Applicable	School	Classroom	5th
Springfield Plains Elementary	Clarkston	48348	Interpreter 1	Kensington Metropark	11/14/2023	Not Applicable	School	Indoors / Outdoors	2nd
Eisenhower Elementary	Fraser	49026	Interpreter 1	Lake St. Clair Metropark	11/15/2023	Not Applicable	School		3rd grade
John R King Academy	Detroit	48227	Mobile Learning Center Outreach 4	Willow Metropark	11/15/2023	Not Applicable	School	Classroom	8th
John R King Academy	Detroit	48227	Mobile Learning Center Outreach 4	Willow Metropark	11/15/2023	Not Applicable	School	Classroom	8th
John R King Academy	Detroit	48227	Mobile Learning Center Outreach 4	Willow Metropark	11/15/2023	Not Applicable	School	Classroom	8th
John R King Academy	Detroit	48227	Mobile Learning Center Outreach 4	Willow Metropark	11/15/2023	Not Applicable	School	Classroom	8th
John R. King Academic and Performing Arts Academy	Detroit	48227-2965	Mobile Learning Center Outreach 3	Willow Metropark	11/15/2023	Not Applicable	School	Classroom	4th
John R. King Academic and Performing Arts Academy	Detroit	48227-2965	Mobile Learning Center Outreach 3	Willow Metropark	11/15/2023	Not Applicable	School	Classroom	4th
John R. King Academic and Performing Arts Academy	Detroit	48227-2965	Mobile Learning Center Outreach 3	Willow Metropark	11/15/2023	Not Applicable	School	Classroom	4th
Wegienka Elementary	Flat Rock	48134	Southern District Mobile Learning Center 1	Oakwoods Metropark	11/15/2023	Not Applicable	School		3rd
Bates Elementary	Woodhaven	48183	Southern District Mobile Learning Center 1	Oakwoods Metropark	11/17/2023	Not Applicable	School		3rd
Flonoury, Christopher	Detroit	48227	Mobile Learning Center Outreach 4	Willow Metropark	11/17/2023	Not Applicable	School	Classroom	5th
Flonoury, Christopher	Detroit	48227	Mobile Learning Center Outreach 4	Willow Metropark	11/17/2023	Not Applicable	School	Classroom	5th
Jamie Griffin, Homeschool	Dexter	48130	Interpreter 1	Hudson Mills Metropark	11/17/2023	Not Applicable	School	Indoor/Outdoor	2 years old and up
Detroit Zoological Society	Royal Oak	48067	Interpreter 1	Lake St. Clair Metropark	11/18/2023	Not Applicable	School		Adults
Bennie Elementary	Allen Park	48101	Southern District Mobile Learning Center 1	Oakwoods Metropark	11/21/2023	Not Applicable	School		2nd
John R. King Academic and Performing Arts Academy	Detroit	48227	Mobile Learning Center Outreach 4	Willow Metropark	11/21/2023	Not Applicable	School	Classroom	5th
John R. King Academic and Performing Arts Academy	Detroit	48227	Mobile Learning Center Outreach 4	Willow Metropark	11/21/2023	Not Applicable	School	Classroom	5th
Little Saints Christian School	Hartland	48353	Western District Mobile Learning Center 1	Kensington Metropark	11/21/2023	Not Applicable	School		preschool
Mason Academy	Detroit	48234	Interpreter 1	Lake St. Clair Metropark	11/27/2023	GOAL	School	LSC Nature Center	Pre-K
Ann Arbor Public Schools	Ann Arbor	48104	Interpreter 1	Kensington Metropark	11/28/2023	Not Applicable	School	Outdoors	1st grade
John R. King Academic and Performing Arts Academy	Detroit	48227	Mobile Learning Center Outreach 4	Willow Metropark	11/28/2023	Not Applicable	School	Classroom	5th
John R. King Academic and Performing Arts Academy	Detroit	48227	Mobile Learning Center Outreach 4	Willow Metropark	11/28/2023	Not Applicable	School	Classroom	5th
Montessori Rochester	Rochester	48307	Interpreter 1	Stony Creek Metropark	11/28/2023	Not Applicable	School		1st - 3rd Gr.
Weston Preparatory Academy	Detroit	48219	Mobile Learning Center Outreach 4	Willow Metropark	11/28/2023	Not Applicable	School	Maybury State Park	8-May
John R King Academy	Detroit	48227	Mobile Learning Center Outreach 4	Willow Metropark	11/29/2023	Not Applicable	School	Classroom	8th
John R King Academy	Detroit	48227	Mobile Learning Center Outreach 4	Willow Metropark	11/29/2023	Not Applicable	School	Classroom	8th
John R King Academy	Detroit	48227	Mobile Learning Center Outreach 4	Willow Metropark	11/29/2023	Not Applicable	School	Classroom	8th
John R King Academy	Detroit	48227	Mobile Learning Center Outreach 4	Willow Metropark	11/29/2023	Not Applicable	School	Classroom	8th
John R. King Academic and Performing Arts Academy	Detroit	48227-2965	Mobile Learning Center Outreach 3	Willow Metropark	11/29/2023	Not Applicable	School	Classroom	4th
John R. King Academic and Performing Arts Academy	Detroit	48227-2965	Mobile Learning Center Outreach 3	Willow Metropark	11/29/2023	Not Applicable	School	Classroom	4th
John R. King Academic and Performing Arts Academy	Detroit	48227-2965	Mobile Learning Center Outreach 3	Willow Metropark	11/29/2023	Not Applicable	School	Classroom	4th
Myers Elementary		48180	Interpreter 2	Oakwoods Metropark	11/29/2023	GOAL	School		2nd
Arno Elementary	Allen Park	48101	Southern District Mobile Learning Center 1	Oakwoods Metropark	11/30/2023	Not Applicable	School		3rd grade
Riverside West Academy	Dearborn	48126	Mobile Learning Center Outreach 4	Willow Metropark	11/30/2023	Not Applicable	School	Classroom	12-Oct
Flonoury, Christopher	Detroit	48227	Mobile Learning Center Outreach 4	Willow Metropark	12/1/2023	Not Applicable	School	Classroom	5th
Flonoury, Christopher	Detroit	48227	Mobile Learning Center Outreach 4	Willow Metropark	12/1/2023	Not Applicable	School	Classroom	5th
Heritage Elementary	Highland	48357	Western District Mobile Learning Center 1	Kensington Metropark	12/1/2023	Not Applicable	School		3rd grade
Jamie Griffin, Homeschool	Dexter	48130	Interpreter 1	Hudson Mills Metropark	12/1/2023	Not Applicable	School	Indoor/Outdoor	2 years old and up
John R. King Academic and Performing Arts Academy	Detroit	48227	Mobile Learning Center Outreach 4	Willow Metropark	12/5/2023	Not Applicable	School	Classroom	5th
John R. King Academic and Performing Arts Academy	Detroit	48227	Mobile Learning Center Outreach 4	Willow Metropark	12/5/2023	Not Applicable	School	Classroom	5th
John R. King Academic and Performing Arts Academy	Detroit	48227-2965	Mobile Learning Center Outreach 3	Willow Metropark	12/6/2023	Not Applicable	School	Classroom	4th
John R. King Academic and Performing Arts Academy	Detroit	48227-2965	Mobile Learning Center Outreach 3	Willow Metropark	12/6/2023	Not Applicable	School	Classroom	4th
John R. King Academic and Performing Arts Academy	Detroit	48227-2965	Mobile Learning Center Outreach 3	Willow Metropark	12/6/2023	Not Applicable	School	Classroom	4th
Bajorek, Agnes	Utica	48317	Interpreter 1	Stony Creek Metropark	12/7/2023	Not Applicable	School		3rd. thru 7th
Riverside West Academy	Dearborn	48126	Mobile Learning Center Outreach 4	Willow Metropark	12/7/2023	Not Applicable	School	Classroom	12-Oct
Flonoury, Christopher	Detroit	48227	Mobile Learning Center Outreach 2	Willow Metropark	12/8/2023	Not Applicable	School	Classroom	5th
Flonoury, Christopher	Detroit	48227	Mobile Learning Center Outreach 2	Willow Metropark	12/8/2023	Not Applicable	School	Classroom	5th
Voyager Elementary	Howell	48843	Western District Mobile Learning Center 1	Kensington Metropark	12/8/2023	Not Applicable	School		4th grade
John R. King Academic and Performing Arts Academy	Detroit	48227	Mobile Learning Center Outreach 4	Willow Metropark	12/12/2023	Not Applicable	School	Classroom	5th
John R. King Academic and Performing Arts Academy	Detroit	48227	Mobile Learning Center Outreach 4	Willow Metropark	12/12/2023	Not Applicable	School	Classroom	5th
St. Pius School	Southgate	48195	Southern District Mobile Learning Center 1	Oakwoods Metropark	12/12/2023	Not Applicable	School		2nd and 3rd
Hornung Elementary	Brighton	48116	Interpreter 1	Kensington Metropark	12/13/2023	Not Applicable	School	Indoors / Outdoors	Junior Kindergarten
Shajara Tayyiba School	Canton	48187	Southern District Mobile Learning Center 1	Oakwoods Metropark	12/13/2023	Not Applicable	School		pre-school to 8th grade
Riverside West Academy	Dearborn	48126	Mobile Learning Center Outreach 3	Willow Metropark	12/14/2023	Not Applicable	School	Classroom	9-11th
Flonoury, Christopher	Detroit	48227	Mobile Learning Center Outreach 3	Willow Metropark	12/15/2023	Not Applicable	School	Classroom	5th

Flonoury, Christopher	Detroit	48227	Mobile Learning Center Outreach 3	Willow Metropark	12/15/2023	Not Applicable	School	Classroom	5th
Walled Lake Elementary	Walled Lake	48390	Western District Mobile Learning Center 1	Kensington Metropark	12/15/2023	Not Applicable	School		3rd Grade
Gudith Elementary	Brownstown Charter T	48193	Southern District Mobile Learning Center 1	Oakwoods Metropark	12/19/2023	Not Applicable	School		4th
John R King Academy	Detroit	48227	Mobile Learning Center Outreach 4	Willow Metropark	12/19/2023	Not Applicable	School	Classroom	8th
John R King Academy	Detroit	48227	Mobile Learning Center Outreach 4	Willow Metropark	12/19/2023	Not Applicable	School	Classroom	8th
John R King Academy	Detroit	48227	Mobile Learning Center Outreach 4	Willow Metropark	12/19/2023	Not Applicable	School	Classroom	8th
John R. King Academic and Performing Arts Academy	Detroit	48227	Mobile Learning Center Outreach 3	Willow Metropark	12/19/2023	Not Applicable	School	Classroom	5th
John R. King Academic and Performing Arts Academy	Detroit	48227	Mobile Learning Center Outreach 3	Willow Metropark	12/19/2023	Not Applicable	School	Classroom	5th Grade SSL
John R King Academy	Detroit	48227	Mobile Learning Center Outreach 4	Willow Metropark	12/20/2023	Not Applicable	School	Classroom	8th
John R King Academy	Detroit	48227	Mobile Learning Center Outreach 4	Willow Metropark	12/20/2023	Not Applicable	School	Classroom	8th
John R King Academy	Detroit	48227	Mobile Learning Center Outreach 4	Willow Metropark	12/20/2023	Not Applicable	School	Classroom	8th
John R King Academy	Detroit	48227	Mobile Learning Center Outreach 4	Willow Metropark	12/20/2023	Not Applicable	School	Classroom	8th
John R. King Academic and Performing Arts Academy	Detroit	48227-2965	Mobile Learning Center Outreach 3	Willow Metropark	12/20/2023	Not Applicable	School	Classroom	4th
John R. King Academic and Performing Arts Academy	Detroit	48227-2965	Mobile Learning Center Outreach 3	Willow Metropark	12/20/2023	Not Applicable	School	Classroom	4th
John R. King Academic and Performing Arts Academy	Detroit	48227-2965	Mobile Learning Center Outreach 3	Willow Metropark	12/20/2023	Not Applicable	School	Classroom	4th
A2 STEAM	Ann Arbor	48105	Interpreter 1	Kensington Metropark	12/22/2023	Not Applicable	School	Inside	K
Flonoury, Christopher	Detroit	48227	Mobile Learning Center Outreach 4	Willow Metropark	12/22/2023	Not Applicable	School	Classroom	5th
Flonoury, Christopher	Detroit	48227	Mobile Learning Center Outreach 4	Willow Metropark	12/22/2023	Not Applicable	School	Classroom	5th
Jamie Griffin, Homeschool	Dexter	48130	Interpreter 1	Hudson Mills Metropark	1/5/2024	Not Applicable	School	Indoor	2 years and up
John R. King Academic and Performing Arts Academy	Detroit	48227	Mobile Learning Center Outreach 4	Willow Metropark	1/9/2024	Not Applicable	School	Classroom	5th
John R. King Academic and Performing Arts Academy	Detroit	48227	Mobile Learning Center Outreach 4	Willow Metropark	1/9/2024	Not Applicable	School	Classroom	5th
St. Williams	Walled Lake	48390	Interpreter 1	Kensington Metropark	1/9/2024	Not Applicable	School	Indoor	3rd and 4th
St. Williams	Walled Lake	48390	Interpreter 1	Kensington Metropark	1/9/2024	Not Applicable	School	Indoors	3rd and 4th
John R King Academy	Detroit	48227	Mobile Learning Center Outreach 4	Willow Metropark	1/10/2024	Not Applicable	School	Classroom	8th
John R King Academy	Detroit	48227	Mobile Learning Center Outreach 4	Willow Metropark	1/10/2024	Not Applicable	School	Classroom	8th
John R King Academy	Detroit	48227	Mobile Learning Center Outreach 4	Willow Metropark	1/10/2024	Not Applicable	School	Classroom	8th
John R King Academy	Detroit	48227	Mobile Learning Center Outreach 4	Willow Metropark	1/10/2024	Not Applicable	School	Classroom	8th
John R. King Academic and Performing Arts Academy	Detroit	48227-2965	Mobile Learning Center Outreach 3	Willow Metropark	1/10/2024	Not Applicable	School	Classroom	4th
John R. King Academic and Performing Arts Academy	Detroit	48227-2965	Mobile Learning Center Outreach 3	Willow Metropark	1/10/2024	Not Applicable	School	Classroom	4th
John R. King Academic and Performing Arts Academy	Detroit	48227-2965	Mobile Learning Center Outreach 3	Willow Metropark	1/10/2024	Not Applicable	School	Classroom	4th
Riverside West Academy	Dearborn	48126	Mobile Learning Center Outreach 2	Willow Metropark	1/11/2024	Not Applicable	School	Classroom	9-12th
Flonoury, Christopher	Detroit	48227	Mobile Learning Center Outreach 3	Willow Metropark	1/12/2024	Not Applicable	School	Classroom	5th
Flonoury, Christopher	Detroit	48227	Mobile Learning Center Outreach 3	Willow Metropark	1/12/2024	Not Applicable	School	Classroom	5th
Shrine Elementary School	Royal Oak	48067	Interpreter 1	Lake St. Clair Metropark	1/17/2024	Not Applicable	School		3rd grade
Moraine Elementary	Northville	48167	Southern District Mobile Learning Center 1	Oakwoods Metropark	1/18/2024	Not Applicable	School		3rd
Anchor Bay Schools Lighthouse Elementary	New Baltimore	48047	Eastern District Mobile Learning Center 1	Stony Creek Metropark	1/24/2024	Not Applicable	School	Public Elementary School	3rd Grade
Anchor Bay Schools Lighthouse Elementary	New Baltimore	48047	Eastern District Mobile Learning Center 1	Stony Creek Metropark	1/24/2024	Not Applicable	School	Public Elementary School	3rd Grade
Arno Elementary	Allen Park	48101	Southern District Mobile Learning Center 1	Oakwoods Metropark	1/24/2024	Not Applicable	School		3rd grade
John R King Academy	Detroit	48227	Mobile Learning Center Outreach 4	Willow Metropark	1/24/2024	Not Applicable	School	Classroom	8th
John R King Academy	Detroit	48227	Mobile Learning Center Outreach 4	Willow Metropark	1/24/2024	Not Applicable	School	Classroom	8th
John R King Academy	Detroit	48227	Mobile Learning Center Outreach 4	Willow Metropark	1/24/2024	Not Applicable	School	Classroom	8th
John R King Academy	Detroit	48227	Mobile Learning Center Outreach 4	Willow Metropark	1/24/2024	Not Applicable	School	Classroom	8th
John R. King Academic and Performing Arts Academy	Detroit	48227-2965	Mobile Learning Center Outreach 3	Willow Metropark	1/24/2024	Not Applicable	School	Classroom	4th
John R. King Academic and Performing Arts Academy	Detroit	48227-2965	Mobile Learning Center Outreach 3	Willow Metropark	1/24/2024	Not Applicable	School	Classroom	4th
John R. King Academic and Performing Arts Academy	Detroit	48227-2965	Mobile Learning Center Outreach 3	Willow Metropark	1/24/2024	Not Applicable	School	Classroom	4th
John R. King Academic and Performing Arts Academy	Detroit	48227	Mobile Learning Center Outreach 2	Willow Metropark	1/25/2024	Not Applicable	School	Classroom	5th
John R. King Academic and Performing Arts Academy	Detroit	48227	Mobile Learning Center Outreach 2	Willow Metropark	1/25/2024	Not Applicable	School	Classroom	5th
Riverside West Academy	Dearborn	48126	Mobile Learning Center Outreach 1	Willow Metropark	1/25/2024	Not Applicable	School	Classroom	9-12th
Flonoury, Christopher	Detroit	48227	Mobile Learning Center Outreach 2	Willow Metropark	1/26/2024	Not Applicable	School	Classroom	5th
Flonoury, Christopher	Detroit	48227	Mobile Learning Center Outreach 2	Willow Metropark	1/26/2024	Not Applicable	School	Classroom	5th
Gudith Elementary	Brownstown Charter T	48193	Southern District Mobile Learning Center 1	Oakwoods Metropark	1/26/2024	Not Applicable	School		3rd
Jamie Griffin, Homeschool	Dexter	48130	Interpreter 1	Hudson Mills Metropark	1/26/2024	Not Applicable	School	Indoor/Outdoor	2 years and up
Indian Hills Elementary	Washington	48095	Interpreter 1	Stony Creek Metropark	1/30/2024	4CCF Grant	School		Kindergarten
John R. King Academic and Performing Arts Academy	Detroit	48227	Mobile Learning Center Outreach 2	Willow Metropark	1/30/2024	Not Applicable	School	Classroom	5th
John R. King Academic and Performing Arts Academy	Detroit	48227	Mobile Learning Center Outreach 2	Willow Metropark	1/30/2024	Not Applicable	School	Classroom	5th
Zion Lutheran		48162	Interpreter 2	Oakwoods Metropark	1/30/2024	Not Applicable	School		Pre-K
John R King Academy	Detroit	48227	Mobile Learning Center Outreach 4	Willow Metropark	1/31/2024	Not Applicable	School	Classroom	8th
John R King Academy	Detroit	48227	Mobile Learning Center Outreach 4	Willow Metropark	1/31/2024	Not Applicable	School	Classroom	8th
John R King Academy	Detroit	48227	Mobile Learning Center Outreach 4	Willow Metropark	1/31/2024	Not Applicable	School	Classroom	8th
John R King Academy	Detroit	48227	Mobile Learning Center Outreach 4	Willow Metropark	1/31/2024	Not Applicable	School	Classroom	8th
John R. King Academic and Performing Arts Academy	Detroit	48227-2965	Mobile Learning Center Outreach 3	Willow Metropark	1/31/2024	Not Applicable	School	Classroom	4th
John R. King Academic and Performing Arts Academy	Detroit	48227-2965	Mobile Learning Center Outreach 3	Willow Metropark	1/31/2024	Not Applicable	School	Classroom	4th
John R. King Academic and Performing Arts Academy	Detroit	48227-2965	Mobile Learning Center Outreach 3	Willow Metropark	1/31/2024	Not Applicable	School	Classroom	4th
Riverside West Academy	Dearborn	48126	Mobile Learning Center Outreach 4	Willow Metropark	2/1/2024	Not Applicable	School	Classroom	9-12th
St. John Lutheran	Rochester	48307	Interpreter 1	Stony Creek Metropark	2/1/2024	Not Applicable	School	Indoor/outdoor	5th
Flonoury, Christopher	Detroit	48227	Mobile Learning Center Outreach 3	Willow Metropark	2/2/2024	Not Applicable	School	Classroom	5th
Flonoury, Christopher	Detroit	48227	Mobile Learning Center Outreach 3	Willow Metropark	2/2/2024	Not Applicable	School	Classroom	5th
University of Michigan	Ann Arbor	48109	Interpreter 4	Lake Erie Metropark	2/3/2024	Not Applicable	School		High School
Beth Jacob School	Oak Park	48237	Southern District Mobile Learning Center 1	Oakwoods Metropark	2/6/2024	Not Applicable	School		3rd grade
Emerson Elementary	Fraser	48026	Interpreter 1	Stony Creek Metropark	2/6/2024	Not Applicable	School	Indoor/Outdoor	6th
John R. King Academic and Performing Arts Academy	Detroit	48227	Mobile Learning Center Outreach 4	Willow Metropark	2/6/2024	Not Applicable	School	Classroom	5th

John R. King Academic and Performing Arts Academy	Detroit	48227	Mobile Learning Center Outreach 4	Willow Metropark	2/6/2024	Not Applicable	School	Classroom	5th
Emerson Elementary	Fraser	48026	Interpreter 1	Stony Creek Metropark	2/7/2024	Not Applicable	School	Indoor/Outdoor	6th
John R King Academy	Detroit	48227	Mobile Learning Center Outreach 4	Willow Metropark	2/7/2024	Not Applicable	School	Classroom	8th
John R King Academy	Detroit	48227	Mobile Learning Center Outreach 4	Willow Metropark	2/7/2024	Not Applicable	School	Classroom	8th
John R King Academy	Detroit	48227	Mobile Learning Center Outreach 4	Willow Metropark	2/7/2024	Not Applicable	School	Classroom	8th
John R. King Academic and Performing Arts Academy	Detroit	48227-2965	Mobile Learning Center Outreach 3	Willow Metropark	2/7/2024	Not Applicable	School	Classroom	4th
John R. King Academic and Performing Arts Academy	Detroit	48227-2965	Mobile Learning Center Outreach 3	Willow Metropark	2/7/2024	Not Applicable	School	Classroom	4th
John R. King Academic and Performing Arts Academy	Detroit	48227-2965	Mobile Learning Center Outreach 3	Willow Metropark	2/7/2024	Not Applicable	School	Classroom	4th
Riverside West Academy	Dearborn	48126	Mobile Learning Center Outreach 2	Willow Metropark	2/8/2024	Not Applicable	School	Classroom	9-12th
Country Oaks Elementary	Commerce Township	48382	Southern District Mobile Learning Center 1	Oakwoods Metropark	2/9/2024	Not Applicable	School		3rd
Flonoury, Christopher	Detroit	48227	Mobile Learning Center Outreach 4	Willow Metropark	2/9/2024	Not Applicable	School	Classroom	5th
Flonoury, Christopher	Detroit	48227	Mobile Learning Center Outreach 4	Willow Metropark	2/9/2024	Not Applicable	School	Classroom	5th
Hunter Elementary School	Trenton	48183	Mobile Learning Center Outreach 4	Willow Metropark	2/13/2024	Not Applicable	School	School Gym	pre K - 5th
John R. King Academic and Performing Arts Academy	Detroit	48227	Mobile Learning Center Outreach 3	Willow Metropark	2/13/2024	Not Applicable	School	Classroom	5th
John R. King Academic and Performing Arts Academy	Detroit	48227	Mobile Learning Center Outreach 3	Willow Metropark	2/13/2024	Not Applicable	School	Classroom	5th
Cornerstone Christian School	Brighton	48114	Interpreter 1	Kensington Metropark	2/15/2024	Not Applicable	School	Indoors and Outdoors	K
Thornton Creek Elementary	Novi	48374	Southern District Mobile Learning Center 1	Oakwoods Metropark	2/15/2024	Not Applicable	School		3rd
Bennie Elementary	Allen Park	48101	Southern District Mobile Learning Center 1	Oakwoods Metropark	2/16/2024	Not Applicable	School		2nd
Flonoury, Christopher	Detroit	48227	Mobile Learning Center Outreach 2	Willow Metropark	2/16/2024	Not Applicable	School	Classroom	5th
Flonoury, Christopher	Detroit	48227	Mobile Learning Center Outreach 2	Willow Metropark	2/16/2024	Not Applicable	School	Classroom	5th
Laroy, Robin		48085	Interpreter 1	Stony Creek Metropark	2/16/2024	Not Applicable	School		9th through 12th grade
Milford High School Adult Transition Program	Highland	48357	Interpreter 1	Kensington Metropark	2/16/2024	Not Applicable	School	Indoors	Adult Transition Program
Little Saints Christian School	Hartland	48353	Western District Mobile Learning Center 1	Kensington Metropark	2/21/2024	Not Applicable	School		preschool
Anchor Bay Schools Lighthouse Elementary	New Baltimore	48047	Eastern District Mobile Learning Center 1	Stony Creek Metropark	2/22/2024	Not Applicable	School	Public Elementary School	3rd Grade
Anchor Bay Schools Lighthouse Elementary	New Baltimore	48047	Eastern District Mobile Learning Center 1	Stony Creek Metropark	2/22/2024	Not Applicable	School	Public Elementary School	3rd Grade
Anchor Bay Schools Lighthouse Elementary	New Baltimore	48047	Eastern District Mobile Learning Center 1	Stony Creek Metropark	2/22/2024	Not Applicable	School	Public Elementary School	3rd Grade
Riverside West Academy	Dearborn	48126	Mobile Learning Center Outreach 4	Willow Metropark	2/22/2024	Not Applicable	School	Classroom	12-Sep
Southeast Michigan Forest School	Canton	48187	Interpreter 1	Kensington Metropark	2/22/2024	Not Applicable	School	Indoors	3 - 7 years old
Springfield Plains Elementary	Clarkston	48348	Interpreter 1	Stony Creek Metropark	2/22/2024	Not Applicable	School	Indoor/Outdoor	4th
Wegienka Elementary	Flat Rock	48134	Southern District Mobile Learning Center 1	Oakwoods Metropark	2/22/2024	Not Applicable	School		4th and 5th
Jamie Griffin, Homeschool	Dexter	48130	Interpreter 1	Hudson Mills Metropark	2/23/2024	Not Applicable	School	Indoor/Outdoor	2 years and up
Voyager Elementary	Howell	48843	Western District Mobile Learning Center 1	Kensington Metropark	2/23/2024	Not Applicable	School		4th grade
West Utica Elementary	Utica	48317	Southern District Mobile Learning Center 1	Oakwoods Metropark	2/26/2024	GOAL	School		5th grade
John R King Academy	Detroit	48227	Mobile Learning Center Outreach 4	Willow Metropark	2/28/2024	Not Applicable	School	Classroom	8th
John R King Academy	Detroit	48227	Mobile Learning Center Outreach 4	Willow Metropark	2/28/2024	Not Applicable	School	Classroom	8th
John R King Academy	Detroit	48227	Mobile Learning Center Outreach 4	Willow Metropark	2/28/2024	Not Applicable	School	Classroom	8th
John R King Academy	Detroit	48227	Mobile Learning Center Outreach 4	Willow Metropark	2/28/2024	Not Applicable	School	Classroom	8th
Armada Area Schools: Krause Elementary School	Armada	48005	Eastern District Mobile Learning Center 1	Stony Creek Metropark	2/29/2024	Not Applicable	School	Public School	4th Grade
Armada Area Schools: Krause Elementary School	Armada	48005	Eastern District Mobile Learning Center 1	Stony Creek Metropark	2/29/2024	Not Applicable	School	Public School	4th Grade
Building Blocks	Highland	48356	Interpreter 1	Kensington Metropark	2/29/2024	Not Applicable	School	Indoors (30min) & Outdoors (30min)	Preschool
Glen Peters School	Macomb	48044	Interpreter 1	Stony Creek Metropark	2/29/2024	GOAL	School		high school
Riverside West Academy	Dearborn	48126	Mobile Learning Center Outreach 4	Willow Metropark	2/29/2024	Not Applicable	School	Classroom	12-Sep
Flonoury, Christopher	Detroit	48227	Mobile Learning Center Outreach 1	Willow Metropark	3/1/2024	Not Applicable	School	Classroom	5th
Flonoury, Christopher	Detroit	48227	Mobile Learning Center Outreach 1	Willow Metropark	3/1/2024	Not Applicable	School	Classroom	5th
Meridian Elementary	Grosse Ile	48138	Southern District Mobile Learning Center 1	Oakwoods Metropark	3/1/2024	Not Applicable	School		3rd
Friends Preschool	Milford	48380	Western District Mobile Learning Center 1	Kensington Metropark	3/4/2024	Not Applicable	School		preschool
Roberts Elementary	Utica	48316	Southern District Mobile Learning Center 1	Oakwoods Metropark	3/4/2024	GOAL	School		mixed
Friends Preschool	Milford	48380	Western District Mobile Learning Center 1	Kensington Metropark	3/5/2024	Not Applicable	School		preschool
John R. King Academic and Performing Arts Academy	Detroit	48227	Mobile Learning Center Outreach 4	Willow Metropark	3/5/2024	Not Applicable	School	Classroom	5th
John R. King Academic and Performing Arts Academy	Detroit	48227	Mobile Learning Center Outreach 4	Willow Metropark	3/5/2024	Not Applicable	School	Classroom	5th
John R King Academy	Detroit	48227	Mobile Learning Center Outreach 4	Willow Metropark	3/6/2024	Not Applicable	School	Classroom	8th
John R King Academy	Detroit	48227	Mobile Learning Center Outreach 4	Willow Metropark	3/6/2024	Not Applicable	School	Classroom	8th
John R King Academy	Detroit	48227	Mobile Learning Center Outreach 4	Willow Metropark	3/6/2024	Not Applicable	School	Classroom	8th
John R King Academy	Detroit	48227	Mobile Learning Center Outreach 4	Willow Metropark	3/6/2024	Not Applicable	School	Classroom	8th
Oakland University	Rochester	48309	Eastern District Mobile Learning Center 1	Stony Creek Metropark	3/6/2024	Not Applicable	School	University Classroom	All Ages
Turner, Jennifer	Fenton	48430	Interpreter 1	Kensington Metropark	3/6/2024	Not Applicable	School	outside	3rd
Turner, Jennifer	Fenton	48430	Interpreter 1	Kensington Metropark	3/6/2024	Not Applicable	School	outside	3rd
Ann Arbor Christian School	Ann Arbor	48105	Interpreter 1	Hudson Mills Metropark	3/7/2024	Not Applicable	School	Indoor/Outdoor	1st
John R. King Academic and Performing Arts Academy	Detroit	48227-2965	Mobile Learning Center Outreach 2	Willow Metropark	3/7/2024	Not Applicable	School	Classroom	4th
John R. King Academic and Performing Arts Academy	Detroit	48227-2965	Mobile Learning Center Outreach 2	Willow Metropark	3/7/2024	Not Applicable	School	Classroom	4th
John R. King Academic and Performing Arts Academy	Detroit	48227-2965	Mobile Learning Center Outreach 2	Willow Metropark	3/7/2024	Not Applicable	School	Classroom	4th
Roberts Elementary	Utica	48316	Southern District Mobile Learning Center 1	Oakwoods Metropark	3/7/2024	GOAL	School		mixed
St. John's Lutheran	Fraser	48026	Interpreter 1	Wolcott Mill Metropark Farm Cen	3/7/2024	Not Applicable	School		3rd Graders
Flonoury, Christopher	Detroit	48227	Mobile Learning Center Outreach 4	Willow Metropark	3/8/2024	Not Applicable	School	Classroom	5th
Jamie Griffin, Homeschool	Dexter	48130	Interpreter 1	Hudson Mills Metropark	3/8/2024	Not Applicable	School	Indoor/Outdoor	2 years and up
King Elementary	Ann Arbor	48105	Southern District Mobile Learning Center 1	Oakwoods Metropark	3/8/2024	Not Applicable	School		3rd
Plymouth Christian Academy	Canton	48187	Interpreter 1	Kensington Metropark	3/8/2024	Not Applicable	School	Outside	K
Barnes Elementary	Flat Rock	48134	Southern District Mobile Learning Center 1	Oakwoods Metropark	3/11/2024	Not Applicable	School		3rd-5th grade
Roberts Elementary	Utica	48316	Interpreter 1	Stony Creek Metropark	3/11/2024	4CCF Grant	School	indoor/outdoor	2nd
Roberts Elementary	Utica	48316	Interpreter 1	Stony Creek Metropark	3/11/2024	Not Applicable	School		2nd grade
Gudith Elementary	Brownstown Charter T	48193	Southern District Mobile Learning Center 1	Oakwoods Metropark	3/12/2024	Not Applicable	School		2nd
John R. King Academic and Performing Arts Academy	Detroit	48227	Mobile Learning Center Outreach 4	Willow Metropark	3/12/2024	Not Applicable	School	Classroom	5th
John R. King Academic and Performing Arts Academy	Detroit	48227	Mobile Learning Center Outreach 4	Willow Metropark	3/12/2024	Not Applicable	School	Classroom	5th
Palmer Park Prep Academy	Detroit	48221	Eastern District Mobile Learning Center 2	Stony Creek Metropark	3/12/2024	GOAL	School	Detroit Public School	Kindergarten

Rose, Sarah	Macomb	48044	Interpreter 1	Lake St. Clair Metropark	3/12/2024	Not Applicable	School		k-4th
Steenland Elementary	Roseville	48066	Interpreter 1	Wolcott Mill Metropark Farm Cen	3/12/2024	GOAL	School		Grades 3, 4, 5
Beacon Elementary	Dexter	48130	Interpreter 1	Hudson Mills Metropark	3/13/2024	Not Applicable	School	Predominately outdoors	1st Grade
EVERYDAYHOLIDAY	White Lake	48383	Interpreter 1	Kensington Metropark	3/13/2024	Not Applicable	School	Outdoors	6-Mar
John R King Academy	Detroit	48227	Eastern District Mobile Learning Center 2	Stony Creek Metropark	3/13/2024	Not Applicable	School	Public School	2nd Grade
John R. King Academic and Performing Arts Academy	Detroit	48227-2965	Mobile Learning Center Outreach 3	Willow Metropark	3/13/2024	Not Applicable	School	Classroom	4th
John R. King Academic and Performing Arts Academy	Detroit	48227-2965	Mobile Learning Center Outreach 3	Willow Metropark	3/13/2024	Not Applicable	School	Classroom	4th
John R. King Academic and Performing Arts Academy	Detroit	48227-2965	Mobile Learning Center Outreach 3	Willow Metropark	3/13/2024	Not Applicable	School	Classroom	4th
Lincoln Consolidated Schools	Ypsilanti	48197	Interpreter 1	Kensington Metropark	3/13/2024	Not Applicable	School	Outside	High school
Lutz Vocational School	Clinton Township	48038	Interpreter 1	Wolcott Mill Metropark Farm Cen	3/13/2024	Not Applicable	School		18-26 yr old
Mound Park Elementary	Warren	48091	Interpreter 1	Lake St. Clair Metropark	3/13/2024	Not Applicable	School	LSCNC	4th grade
Vandenberg Elementary	Redford	48239	Southern District Mobile Learning Center 1	Oakwoods Metropark	3/13/2024	Not Applicable	School		3rd - 5th
Bajorek, Agnes	Utica	48317	Interpreter 1	Wolcott Mill Metropark Farm Cen	3/14/2024	Not Applicable	School	Sugaring area	Variety
Beacon Elementary	Dexter	48130	Interpreter 1	Hudson Mills Metropark	3/14/2024	Not Applicable	School	Predominately Outside	1st
Havel Elementary School	Sterling Heights	48313	Interpreter 2	Wolcott Mill Metropark Farm Cen	3/14/2024	GOAL	School		K - 5th grades
Notre Dame Marist Academy	Pontiac	48340	Interpreter 2	Lake St. Clair Metropark	3/14/2024	Not Applicable	School	Nature Center and Nature Trail	2nd grade
Riverside West Academy	Dearborn	48126	Mobile Learning Center Outreach 2	Willow Metropark	3/14/2024	Not Applicable	School	Classroom	Highschool
Vandenberg Elementary	Redford	48239	Southern District Mobile Learning Center 1	Oakwoods Metropark	3/14/2024	Not Applicable	School		3rd - 5th
zzzInternalHousehold, Internal		48045	Interpreter 1	Lake St. Clair Metropark	3/14/2024	Not Applicable	School		2nd grade
Ann Arbor Open at Mack	Ann Arbor	48103	Interpreter 1	Hudson Mills Metropark	3/15/2024	Not Applicable	School	Indoor/Outdoor	Young 5s and Kindergarten
Flonoury, Christopher	Detroit	48227	Mobile Learning Center Outreach 4	Willow Metropark	3/15/2024	Not Applicable	School	Classroom	5th
Flonoury, Christopher	Detroit	48227	Mobile Learning Center Outreach 4	Willow Metropark	3/15/2024	Not Applicable	School	Classroom	5th
Holy Ghost Lutheran School		48162	Interpreter 1	Oakwoods Metropark	3/15/2024	Not Applicable	School		K-2
West Utica Elementary	Utica	48317	Southern District Mobile Learning Center 1	Oakwoods Metropark	3/15/2024	GOAL	School		6th grade
Cornerstone Christian School	Brighton	48114	Interpreter 1	Kensington Metropark	3/18/2024	Not Applicable	School	outside	1st
Higgins Elementary	Chesterfield	48051	Eastern District Mobile Learning Center 1	Stony Creek Metropark	3/18/2024	Not Applicable	School	Public Elementary School	Kindergarten
Roberts Elementary	Utica	48316	Southern District Mobile Learning Center 1	Oakwoods Metropark	3/18/2024	GOAL	School		mixed
St. Matthew Lutheran School	Walled Lake	48390	Interpreter 1	Kensington Metropark	3/18/2024	Not Applicable	School	Outdoors	4th grade
Hawkins Elementary	Brighton	48116	Interpreter 1	Kensington Metropark	3/19/2024	Not Applicable	School	Outside	K
John R. King Academic and Performing Arts Academy	Detroit	48227	Mobile Learning Center Outreach 4	Willow Metropark	3/19/2024	Not Applicable	School	Classroom	5th
John R. King Academic and Performing Arts Academy	Detroit	48227	Mobile Learning Center Outreach 4	Willow Metropark	3/19/2024	Not Applicable	School	Classroom	5th
Roberts Elementary	Utica	48316	Southern District Mobile Learning Center 1	Oakwoods Metropark	3/19/2024	GOAL	School		mixed
Steenland Elementary	Roseville	48066	Interpreter 1	Stony Creek Metropark	3/19/2024	GOAL	School		3rd grade
Weston Preparatory Academy	Detroit	48219	Eastern District Mobile Learning Center 2	Stony Creek Metropark	3/19/2024	Not Applicable	School	Detroit Charter School	Middle School
Classical Conversations Highland	South Lyon	48178	Interpreter 1	Indian Springs Metropark	3/20/2024	Not Applicable	School		4-12 years old
GPS Solutions	Grosse Pointe	48230	Southern District Mobile Learning Center 1	Oakwoods Metropark	3/20/2024	Not Applicable	School		mixed
Hawkins Elementary	Brighton	48116	Interpreter 1	Kensington Metropark	3/20/2024	Not Applicable	School	Outside	K
Holy Cross-Marine City	Marine City	48039	Interpreter 2	Wolcott Mill Metropark Farm Cen	3/20/2024	Not Applicable	School		K-8
Saline Cooperative Preschool	Saline	48176	Interpreter 1	Hudson Mills Metropark	3/20/2024	Not Applicable	School	Indoors & Outdoors	Preschool
Detroit Achievement Academy	Detroit	48235	Interpreter 1	Hudson Mills Metropark	3/21/2024	Not Applicable	School	Predominately Outdoors	Kindergarten
Highland Elementary	Highland	48357	Interpreter 1	Kensington Metropark	3/21/2024	Not Applicable	School	Outdoors	3rd
Highland Elementary	Highland	48357	Interpreter 1	Kensington Metropark	3/21/2024	Not Applicable	School	Outdoors	3rd
Livingston Secular Homeschool Community	Brighton	48116	Interpreter 1	Kensington Metropark	3/21/2024	Not Applicable	School	Indoor	K - 2nd
Peace Lutheran	Utica	48316	Interpreter 1	Wolcott Mill Metropark Farm Cen	3/21/2024	Not Applicable	School		3rd grade
Peace Lutheran	Utica	48316	Eastern District Mobile Learning Center 1	Stony Creek Metropark	3/21/2024	Not Applicable	School	Wolcott Mill Metropark	3rd Grade
Riverside West Academy	Dearborn	48126	Mobile Learning Center Outreach 3	Willow Metropark	3/21/2024	Not Applicable	School	Classroom	9-12th
Flonoury, Christopher	Detroit	48227	Mobile Learning Center Outreach 4	Willow Metropark	3/22/2024	Not Applicable	School	Classroom	5th
Flonoury, Christopher	Detroit	48227	Mobile Learning Center Outreach 4	Willow Metropark	3/22/2024	Not Applicable	School	Classroom	5th
Milford High School	Highland	48357	Southern District Mobile Learning Center 1	Oakwoods Metropark	3/22/2024	Not Applicable	School		11th grade
McGregor, Brianna	Richmond	49062	Interpreter 2	Wolcott Mill Metropark Farm Cen	3/26/2024	Not Applicable	School		K-5th grades
Misaras, Kristal	Novi	48374	Interpreter 1	Kensington Metropark	3/26/2024	Not Applicable	School	Outside	K-5th
Warren Woods Elementary	Warren	48089	Interpreter 1	Wolcott Mill Metropark Farm Cen	3/26/2024	Not Applicable	School		6 y.o. - 12 y.o.
Berkley Parks and Rec	Berkley	48072	Interpreter 1	Stony Creek Metropark	3/27/2024	Not Applicable	School		k-5
The Learning Tree	Howell	48843	Interpreter 1	Kensington Metropark	3/28/2024	Not Applicable	School		PreK
The Learning Tree	Howell	48843	Interpreter 1	Kensington Metropark	3/29/2024	Not Applicable	School	Outdoors	5-11 year olds
John R. King Academic and Performing Arts Academy	Detroit	48227	Mobile Learning Center Outreach 3	Willow Metropark	4/2/2024	Not Applicable	School	Classroom	5th
John R. King Academic and Performing Arts Academy	Detroit	48227	Mobile Learning Center Outreach 3	Willow Metropark	4/2/2024	Not Applicable	School	Classroom	5th
Mahnke, Madeline	Mount Clemens	48043	Interpreter 1	Lake St. Clair Metropark	4/2/2024	GOAL	School	Nature Center	6th grade and 7th grade
Utica Community Schools: Ebeling	Macomb	48044	Eastern District Mobile Learning Center 1	Stony Creek Metropark	4/2/2024	Not Applicable	School	Public Elementary School	1st Grade
Apollo Child Care Center	Highland	48357	Interpreter 1	Kensington Metropark	4/3/2024	GOAL	School	Indoors/Outdoors	PreK
Apollo Child Care Center	Highland	48357	Interpreter 1	Kensington Metropark	4/3/2024	GOAL	School	Indoors/Outdoors	PreK
Apollo Child Care Center	Highland	48357	Interpreter 1	Kensington Metropark	4/3/2024	GOAL	School	Outside	PreK
Apollo Child Care Center	Highland	48357	Interpreter 1	Kensington Metropark	4/3/2024	GOAL	School	Outside	PreK
Caruso, Heather	Roseville	48066	Eastern District Mobile Learning Center 2	Stony Creek Metropark	4/3/2024	Not Applicable	School	Early Childhood Center	Preschool
Caruso, Heather	Roseville	48066	Eastern District Mobile Learning Center 2	Stony Creek Metropark	4/3/2024	Not Applicable	School	Early Childhood Education	Preschool
Commerce Elementary	Commerce Township	48382	Western District Mobile Learning Center 1	Kensington Metropark	4/3/2024	Not Applicable	School		3rd grade
John R King Academy	Detroit	48227	Mobile Learning Center Outreach 4	Willow Metropark	4/3/2024	Not Applicable	School	Classroom	8th
John R King Academy	Detroit	48227	Mobile Learning Center Outreach 4	Willow Metropark	4/3/2024	Not Applicable	School	Classroom	8th
John R King Academy	Detroit	48227	Mobile Learning Center Outreach 4	Willow Metropark	4/3/2024	Not Applicable	School	Classroom	8th
John R King Academy	Detroit	48227	Mobile Learning Center Outreach 4	Willow Metropark	4/3/2024	Not Applicable	School	Classroom	8th
John R. King Academic and Performing Arts Academy	Detroit	48227-2965	Mobile Learning Center Outreach 3	Willow Metropark	4/3/2024	Not Applicable	School	Classroom	4th
John R. King Academic and Performing Arts Academy	Detroit	48227-2965	Mobile Learning Center Outreach 3	Willow Metropark	4/3/2024	Not Applicable	School	Classroom	4th
John R. King Academic and Performing Arts Academy	Detroit	48227-2965	Mobile Learning Center Outreach 3	Willow Metropark	4/3/2024	Not Applicable	School	Classroom	4th



Mahnke, Madeline	Mount Clemens	48043	Interpreter 1	Lake St. Clair Metropark	4/3/2024	GOAL	School	Nature Center	8th grade
Oakland University	Rochester	48309	Eastern District Mobile Learning Center 1	Stony Creek Metropark	4/3/2024	Not Applicable	School	University	All Ages
Wixom Elementary	Wixom	48393	Southern District Mobile Learning Center 1	Oakwoods Metropark	4/3/2024	Not Applicable	School		3rd
Riverside West Academy	Dearborn	48126	Mobile Learning Center Outreach 1	Willow Metropark	4/4/2024	Not Applicable	School	Classroom	9-11th
Singer, Emil	Detroit	48202	Interpreter 1	Lake St. Clair Metropark	4/4/2024	GOAL	School	LSCNC	1st
Switzer Elementary	Utica	48316	Interpreter 1	Stony Creek Metropark	4/4/2024	Not Applicable	School	Indoor/Outdoor	1st
Deep Roots Homeschool Collaboration	Romeo	48065	Southern District Mobile Learning Center 1	Oakwoods Metropark	4/5/2024	Not Applicable	School		mixed
Flonoury, Christopher	Detroit	48227	Mobile Learning Center Outreach 2	Willow Metropark	4/5/2024	Not Applicable	School	Classroom	5th
Flonoury, Christopher	Detroit	48227	Mobile Learning Center Outreach 2	Willow Metropark	4/5/2024	Not Applicable	School	Classroom	5th
Arno Elementary	Allen Park	48101	Southern District Mobile Learning Center 1	Oakwoods Metropark	4/8/2024	Not Applicable	School		4th
Arno Elementary	Allen Park	48101	Southern District Mobile Learning Center 1	Oakwoods Metropark	4/8/2024	Not Applicable	School		5th
John R. King Academic and Performing Arts Academy	Detroit	48227-2965	Mobile Learning Center Outreach 3	Willow Metropark	4/8/2024	Not Applicable	School	School Media Center	4th
Mackenzie Elementary-Middle School - DPS	Detroit	48204	Southern District Mobile Learning Center 1	Oakwoods Metropark	4/8/2024	Not Applicable	School		5th
McCullough-Unis Elementary School	Dearborn	48126	Interpreter 1	Lake St. Clair Metropark	4/8/2024	Not Applicable	School	TWAC	5th grade
Miller Elementary		48164	Interpreter 1	Lake Erie Metropark	4/8/2024	Not Applicable	School	outdoors	5th
Roberts Elementary School	Utica	48316	Interpreter 2	Lake St. Clair Metropark	4/8/2024	Not Applicable	School	TWAC and outside	4th
Seminole Elementary	Mount Clemens	48043	Interpreter 3	Lake St. Clair Metropark	4/8/2024	Not Applicable	School	TWAC and outside	4th and 5th grade
Weston Academy	Detroit	48219	Southern District Mobile Learning Center 1	Oakwoods Metropark	4/8/2024	Not Applicable	School		4th
Immanuel Lutheran Preschool	St. Clair	48079	Interpreter 1	Wolcott Mill Metropark Farm Cen	4/9/2024	Not Applicable	School		Preschool
John R. King Academic and Performing Arts Academy	Detroit	48227	Mobile Learning Center Outreach 3	Willow Metropark	4/9/2024	Not Applicable	School	School courtyard	5th
John R. King Academic and Performing Arts Academy	Detroit	48227	Mobile Learning Center Outreach 3	Willow Metropark	4/9/2024	Not Applicable	School	School courtyard	5th
Notre Dame Marist Academy	Pontiac	48340	Interpreter 1	Stony Creek Metropark	4/9/2024	Not Applicable	School	indoor/outdoor	Kindergarten
Wegienka Elementary	Flat Rock	48134	Western District Mobile Learning Center 1	Kensington Metropark	4/9/2024	Not Applicable	School		Kindergarten
Immanuel Lutheran Preschool	St. Clair	48079	Interpreter 1	Wolcott Mill Metropark Farm Cen	4/10/2024	Not Applicable	School		Preschool
John R King Academy	Detroit	48227	Mobile Learning Center Outreach 4	Willow Metropark	4/10/2024	Not Applicable	School	Classroom	8th
John R King Academy	Detroit	48227	Mobile Learning Center Outreach 4	Willow Metropark	4/10/2024	Not Applicable	School	Classroom	8th
John R King Academy	Detroit	48227	Mobile Learning Center Outreach 4	Willow Metropark	4/10/2024	Not Applicable	School	Classroom	8th
John R King Academy	Detroit	48227	Mobile Learning Center Outreach 4	Willow Metropark	4/10/2024	Not Applicable	School	Classroom	8th
John R. King Academic and Performing Arts Academy	Detroit	48227-2965	Mobile Learning Center Outreach 3	Willow Metropark	4/10/2024	Not Applicable	School	Classroom	4th
John R. King Academic and Performing Arts Academy	Detroit	48227-2965	Mobile Learning Center Outreach 3	Willow Metropark	4/10/2024	Not Applicable	School	Classroom	4th
John R. King Academic and Performing Arts Academy	Detroit	48227-2965	Mobile Learning Center Outreach 3	Willow Metropark	4/10/2024	Not Applicable	School	Classroom	4th
Maple Tree Montessori	Brighton	48114	Interpreter 1	Indian Springs Metropark	4/10/2024	Not Applicable	School	Indoor/outdoor	1st-3rd grades
Maple Tree Montessori	Brighton	48114	Interpreter 2	Indian Springs Metropark	4/10/2024	Not Applicable	School	Outdoor	4th-6th grades
St Clair High School	St Clair	48079	Interpreter 2	Wolcott Mill Metropark Farm Cen	4/10/2024	Not Applicable	School		12-Sep
Wixom Elementary	Wixom	48393	Southern District Mobile Learning Center 1	Oakwoods Metropark	4/10/2024	Not Applicable	School		3rd
Arno Elementary	Allen Park	48101	Southern District Mobile Learning Center 1	Oakwoods Metropark	4/11/2024	Not Applicable	School		5th
Graebner Elementary	Sterling Heights	48313	Interpreter 1	Wolcott Mill Metropark Farm Cen	4/11/2024	Not Applicable	School		Kindergarten
Michigan Secular Explorers	Canton	48187	Interpreter 1	Kensington Metropark	4/11/2024	Not Applicable	School		K-2
Thomas Edison Elementary School Fraser	Fraser	48026	Eastern District Mobile Learning Center 1	Stony Creek Metropark	4/11/2024	Not Applicable	School	Public Elementary School	Young 5s
Bennie Elementary	Allen Park	48101	Southern District Mobile Learning Center 1	Oakwoods Metropark	4/12/2024	Not Applicable	School		2nd grade
Jamie Griffin, Homeschool	Dexter	48130	Interpreter 1	Hudson Mills Metropark	4/12/2024	Not Applicable	School	Indoor/Outdoor	2 years and up
Krause Elementary	Armada	48005	Interpreter 1	Stony Creek Metropark	4/12/2024	ACCF Grant	School	Indoor/Outdoor	Kindergarten
Laroy, Robin		48085	Interpreter 2	Stony Creek Metropark	4/12/2024	Not Applicable	School		high school homeschool
Lee science olympiad team	Richmond	48062	Interpreter 1	Lake St. Clair Metropark	4/14/2024	Not Applicable	School	LSC Boat Launch and Nature Trail	3rd grade
Peanut Patch Preschool	Walled Lake	48390	Interpreter 1	Kensington Metropark	4/15/2024	Not Applicable	School	Indoors and Outdoors	PreK
Gudith Elementary	Brownstown Charter T	48193	Western District Mobile Learning Center 1	Kensington Metropark	4/16/2024	Not Applicable	School		1st Grade
Miller Elementary	Canton	48187	Southern District Mobile Learning Center 1	Oakwoods Metropark	4/16/2024	Not Applicable	School		3rd
St John Lutheran School	Rochester	48307	Interpreter 1	Stony Creek Metropark	4/16/2024	Not Applicable	School		6th grade
Trinity Lutheran Church and School	Utica	48317	Eastern District Mobile Learning Center 1	Stony Creek Metropark	4/16/2024	Not Applicable	School	Offsite	1st Grade
Weston Preparatory Academy	Detroit	48219	Eastern District Mobile Learning Center 2	Stony Creek Metropark	4/16/2024	Not Applicable	School	Middle School	4th through 8th Grade
Weston Preparatory Academy	Detroit	48219	Mobile Learning Center Outreach 4	Willow Metropark	4/16/2024	Not Applicable	School	Schoolyard	8-Apr
Whitmore Lake Preschool	Whitmore Lake	48189	Interpreter 1	Kensington Metropark	4/16/2024	GOAL	School	Outside	PreK
Dort Elementary	Roseville	48066	Interpreter 1	Lake St. Clair Metropark	4/17/2024	Not Applicable	School	Nature Center/Nature trails	2ng grade - 2 classes
Fowlerville High School	Fowlerville	48836	Interpreter 1	Kensington Metropark	4/17/2024	Not Applicable	School	Indoors and Outdoors	9th - 12th
Holy Redeemer Catholic School	Detroit	48209	Southern District Mobile Learning Center 1	Oakwoods Metropark	4/17/2024	Not Applicable	School		mixed
John R King Academy	Detroit	48227	Eastern District Mobile Learning Center 2	Stony Creek Metropark	4/17/2024	Not Applicable	School	Public Junior High School	8th Grade
Little Saints Christian School	Hartland	48353	Western District Mobile Learning Center 1	Kensington Metropark	4/17/2024	Not Applicable	School		preschool
Bobcean Elementary		48134	Interpreter 2	Lake Erie Metropark	4/18/2024	Not Applicable	School		K
Borland Elementary	Imlay City	48444	Interpreter 1	Stony Creek Metropark	4/18/2024	ACCF Grant	School		4th grade
John R. King Academic and Performing Arts Academy	Detroit	48227-2965	Mobile Learning Center Outreach 3	Willow Metropark	4/18/2024	Not Applicable	School	Classroom	4th
John R. King Academic and Performing Arts Academy	Detroit	48227-2965	Mobile Learning Center Outreach 3	Willow Metropark	4/18/2024	Not Applicable	School	Classroom	4th
Peanut Patch Preschool	Walled Lake	48390	Interpreter 1	Kensington Metropark	4/18/2024	Not Applicable	School	in/out	preschool 3-4 yo
Bobcean Elementary		48134	Interpreter 1	Lake Erie Metropark	4/19/2024	Not Applicable	School	indoor/outdoor	K
Borland Elementary	Imlay City	48444	Interpreter 1	Stony Creek Metropark	4/19/2024	ACCF Grant	School		4th grade
Edison Career Center	Ferndale	48220	Interpreter 1	Kensington Metropark	4/19/2024	Not Applicable	School	Outdoors	Adult Transition
Fountain Elementary	Roseville	48066	Interpreter 2	Wolcott Mill Metropark Farm Cen	4/19/2024	GOAL	School	Onsite	1st
Higgins Elementary	Chesterfield	48051	Eastern District Mobile Learning Center 2	Stony Creek Metropark	4/19/2024	Not Applicable	School	Public Elementary School	Kindergarten
Hoover, Carolyn	Saint Clair Shores	48082	Interpreter 1	Lake St. Clair Metropark	4/19/2024	Not Applicable	School		Kindergarten
Jamie Griffin, Homeschool	Dexter	48130	Interpreter 1	Hudson Mills Metropark	4/19/2024	Not Applicable	School	Indoor/Outdoor	2 years and up
Peace Lutheran	Shelby Township	48316	Interpreter 1	Wolcott Mill Metropark Farm Cen	4/19/2024	Not Applicable	School		Preschool
St. Anne Catholic School	Warren	48092	Southern District Mobile Learning Center 1	Oakwoods Metropark	4/19/2024	Not Applicable	School		4th
Stephenson, Dawn	Detroit	48210	Interpreter 2	Lake St. Clair Metropark	4/22/2024	GOAL	School	LSCNC	Kindergarten
Dryden Elementary	Dryden	48428	Interpreter 1	Stony Creek Metropark	4/23/2024	ACCF Grant	School	Indoor/Outdoor	2nd

Farm Bureau Macomb County	Armada	48005	Eastern District Mobile Learning Center 2	Stony Creek Metropark	4/23/2024	Not Applicable	School	Armada Fairgrounds	3rd Grade: Multiple Schools
Gudith Elementary	Brownstown Charter T	48193	Southern District Mobile Learning Center 1	Oakwoods Metropark	4/23/2024	Not Applicable	School		3rd
Holy Spirit Catholic School	Brighton	48116	Interpreter 1	Kensington Metropark	4/23/2024	Not Applicable	School	Indoors & Outdoors	1st/2nd combined
Kroll, Jennifer	Saint Clair Shores	48081	Interpreter 1	Lake St. Clair Metropark	4/23/2024	GOAL	School	LSC nature center	2nd grade
Northwood Elementary School Royal Oak	Royal Oak	48073	Eastern District Mobile Learning Center 1	Stony Creek Metropark	4/23/2024	Not Applicable	School	Public Elementary School	4th Grade
Tau Beta School	Hamtramck	48212	Interpreter 1	Indian Springs Metropark	4/23/2024	Not Applicable	School	indoor/outdoor	7th
Whitmore Lake Preschool	Whitmore Lake	48189	Interpreter 1	Kensington Metropark	4/23/2024	GOAL	School	outside	PreK
Bates Academy	Detroit	48221	Interpreter 1	Kensington Metropark	4/24/2024	GOAL	School	Outside	PreK
Bow Elementary School	Detroit	48235	Interpreter 1	Kensington Metropark	4/24/2024	Not Applicable	School	Indoors	PreK
Bow Elementary School	Detroit	48235	Interpreter 2	Kensington Metropark	4/24/2024	Not Applicable	School	Outdoors	PreK
Johnson Elementary	Milford	48381	Interpreter 1	Kensington Metropark	4/24/2024	Not Applicable	School		K
McCullough-Unis Elementary School	Dearborn	48126	Interpreter 2	Lake St. Clair Metropark	4/24/2024	GOAL	School		3rd grade
Michigan Secular Explorers	Plymouth	48170	Interpreter 1	Hudson Mills Metropark	4/24/2024	Not Applicable	School	Outdoor	3rd - 6th
Michigan Secular Explorers	Plymouth	48170	Interpreter 2	Hudson Mills Metropark	4/24/2024	Not Applicable	School	Outdoor	K-2nd
Pine Knob Elementary	Clarkston	48346	Eastern District Mobile Learning Center 1	Stony Creek Metropark	4/24/2024	Not Applicable	School	Public School:Elementary School	PreK thru 8th (Special Needs)
St. Clair Shores Homeschool Coop	Saint Clair Shores	48082	Interpreter 1	Lake St. Clair Metropark	4/24/2024	Not Applicable	School	LSCNC	5-7y/o, 8-12y/o
Amerman Elementary	Northville	48167	Western District Mobile Learning Center 2	Kensington Metropark	4/25/2024	Not Applicable	School		Kindergarten
Bartlett Elementary	South Lyon	48178	Interpreter 1	Kensington Metropark	4/25/2024	Not Applicable	School		2nd Grade
Bartlett Elementary	South Lyon	48178	Interpreter 1	Kensington Metropark	4/25/2024	Not Applicable	School	Indoors and Outdoors	2nd Grade
Bartlett Elementary	South Lyon	48178	Interpreter 1	Kensington Metropark	4/25/2024	Not Applicable	School	Indoors & Outdoors	2nd Grade
Emmanuel Lutheran	Dearborn	48124	Interpreter 1	Oakwoods Metropark	4/25/2024	Not Applicable	School		K-3
Emmanuel Lutheran	Dearborn	48124	Interpreter 1	Oakwoods Metropark	4/25/2024	Not Applicable	School		K-3
Our Lady of the Lakes	Waterford	48329	Interpreter 1	Indian Springs Metropark	4/25/2024	Not Applicable	School	indoor/outdoor	1st
The Kid Cave Learning Center	Eastpointe	48021	Interpreter 1	Stony Creek Metropark	4/25/2024	GOAL	School	Indoor/Outdoor	Preschool
Wegienka Elementary	Flat Rock	48134	Southern District Mobile Learning Center 1	Oakwoods Metropark	4/25/2024	Not Applicable	School		1st grade
Ann Arbor Christian	Ann Arbor	48105	Interpreter 1	Hudson Mills Metropark	4/26/2024	Not Applicable	School	Outdoor	4th Grade
Bartlett Elementary	South Lyon	48178	Interpreter 1	Kensington Metropark	4/26/2024	Not Applicable	School	Indoors / Outdoors	4th
Bartlett Elementary	South Lyon	48178	Interpreter 1	Kensington Metropark	4/26/2024	Not Applicable	School	Indoors / Outdoors	4th
Borland Elementary	Imley City	48444	Interpreter 1	Stony Creek Metropark	4/26/2024	GOAL	School	indoor / outdoor	3rd, 4th, 5th
Grayson Elementary	Waterford	48329	Interpreter 1	Indian Springs Metropark	4/26/2024	Not Applicable	School		1st grade
Oquendo, Marissa	Eastpointe	48021	Interpreter 1	Lake St. Clair Metropark	4/26/2024	Not Applicable	School	LSCNC	2nd Grade
Steenland Elementary	Roseville	48066	Interpreter 2	Stony Creek Metropark	4/26/2024	GOAL	School		3rd- 5th
Browning Elementary	Sterling Heights	48313	Interpreter 1	Stony Creek Metropark	4/29/2024	Not Applicable	School	Indoor/Outdoor	1st
Clinton Community Schools	Clinton	49236	Interpreter 1	Oakwoods Metropark	4/29/2024	Not Applicable	School	outdoor	high school
Clinton Community Schools	Clinton	49236	Interpreter 1	Oakwoods Metropark	4/29/2024	Not Applicable	School	outdoor	high school
Monfort Elementary	Utica	48316	Interpreter 1	Lake St. Clair Metropark	4/29/2024	Not Applicable	School	Nature Center and Nature Trails	2nd grade
Plotniski, Kristine	Warren	48093	Interpreter 1	Lake St. Clair Metropark	4/29/2024	GOAL	School	LSCNC	Pre-K
Birch Grove University Prep	Rochester	48306	Interpreter 1	Wolcott Mill Metropark Farm Cent	4/30/2024	Not Applicable	School		1 y.o. - kind
Cherokee Elementary	Clinton Township	48038	Interpreter 1	Stony Creek Metropark	4/30/2024	GOAL	School	indoor/outdoor	3rd grade
Cherokee Elementary	Clinton Township	48038	Interpreter 2	Stony Creek Metropark	4/30/2024	GOAL	School	indoor / outdoor	3rd grade
Ferndale Public Schools University High School	Ferndale	48220	Interpreter 2	Lake St. Clair Metropark	4/30/2024	GOAL	School		9th-12th
Mohawk Elementary	Macomb	48044	Eastern District Mobile Learning Center 2	Stony Creek Metropark	4/30/2024	GOAL	School	Offsite	Preschool
Renaissance High School	Clarkston	48346	Interpreter 1	Lake St. Clair Metropark	4/30/2024	Not Applicable	School		High School
South Lyon Early Childhood Center	South Lyon	48178	Interpreter 1	Kensington Metropark	4/30/2024	Not Applicable	School	Outside	PreK
South Lyon Early Childhood Center	South Lyon	48178	Interpreter 1	Kensington Metropark	4/30/2024	Not Applicable	School	Outside	PreK
Boesl, Jennifer	Roseville	48066	Interpreter 1	Kensington Metropark	5/1/2024	Not Applicable	School		K
Caruso, Heather	Roseville	48066	Eastern District Mobile Learning Center 1	Stony Creek Metropark	5/1/2024	Not Applicable	School	Early Childhood Development	Preschool
Caruso, Heather	Roseville	48066	Eastern District Mobile Learning Center 1	Stony Creek Metropark	5/1/2024	Not Applicable	School	Early Childhood Development	Preschool
Dort Elementary	Roseville	48066	Interpreter 1	Wolcott Mill Metropark Farm Cent	5/1/2024	GOAL	School		K
Hardy Elementary School	South Lyon	48178	Interpreter 1	Kensington Metropark	5/1/2024	Not Applicable	School		K
Hardy Elementary School	South Lyon	48178	Interpreter 1	Kensington Metropark	5/1/2024	Not Applicable	School		K
John R. King Academic and Performing Arts Academy	Detroit	48227-2965	Mobile Learning Center Outreach 4	Willow Metropark	5/1/2024	Not Applicable	School	Classroom	4th
John R. King Academic and Performing Arts Academy	Detroit	48227-2965	Mobile Learning Center Outreach 4	Willow Metropark	5/1/2024	Not Applicable	School	Classroom	4th
John R. King Academic and Performing Arts Academy	Detroit	48227-2965	Mobile Learning Center Outreach 4	Willow Metropark	5/1/2024	Not Applicable	School	Classroom	4th
Krajewski, Ashley	Clinton Township	48038	Interpreter 1	Lake St. Clair Metropark	5/1/2024	Not Applicable	School		Kindergarten
McDonald, Kathy	Warren	48091	Interpreter 1	Stony Creek Metropark	5/1/2024	GOAL	School		9-12th grade
Salina GSRP	Dearborn	48120	Interpreter 1	Kensington Metropark	5/1/2024	GOAL	School	Outside	PreK
Steenland Elementary	Roseville	48066	Interpreter 2	Wolcott Mill Metropark Farm Cent	5/1/2024	GOAL	School		Kindergarten
Bates Academy	Detroit	48221	Interpreter 1	Kensington Metropark	5/2/2024	GOAL	School	Indoors	PreK
Bates Academy	Detroit	48221	Interpreter 1	Kensington Metropark	5/2/2024	GOAL	School	Indoors	PreK
Bates Academy	Detroit	48221	Interpreter 1	Kensington Metropark	5/2/2024	GOAL	School	Outside	PreK
Carleton Elementary School	Detroit	48224	Interpreter 1	Lake St. Clair Metropark	5/2/2024	Not Applicable	School	Nature Center and nature trails	preschool
Dryden Elementary	Dryden	48428	Interpreter 1	Wolcott Mill Metropark Farm Cent	5/2/2024	ACCF Grant	School		1st
Dryden Elementary	Dryden	48428	Interpreter 2	Wolcott Mill Metropark Farm Cent	5/2/2024	ACCF Grant	School		1st
Guardian Angels Catholic School	Clawson	48017	Interpreter 1	Stony Creek Metropark	5/2/2024	Not Applicable	School	Indoor/outdoor	6th
Guardian Angels Catholic School	Clawson	48017	Interpreter 1	Stony Creek Metropark	5/2/2024	Not Applicable	School	Outdoor	6th
Hutchings Elementary School	Howell	48855	Interpreter 1	Kensington Metropark	5/2/2024	Not Applicable	School	outside	PreK
Immaculate Conception School	Warren	48092	Interpreter 2	Lake St. Clair Metropark	5/2/2024	Not Applicable	School	Nature Center and Canoe Launch (North Marsh)	4th grade - 1 class
Nolan, Matt		48103	Interpreter 1	Oakwoods Metropark	5/2/2024	Not Applicable	School		7th
Riverside West Academy	Dearborn	48126	Mobile Learning Center Outreach 3	Willow Metropark	5/2/2024	Not Applicable	School	Classroom	9-12th
Salina GSRP	Dearborn	48120	Interpreter 1	Kensington Metropark	5/2/2024	GOAL	School		PreK
St Peter Lutheran Preschool	Macomb	48042	Interpreter 2	Stony Creek Metropark	5/2/2024	Not Applicable	School	indoor / outdoor	pre-K
St Peter Lutheran Preschool	Macomb	48042	Interpreter 2	Stony Creek Metropark	5/2/2024	Not Applicable	School	indoor / outdoor	Pre-K

Campau, Jennifer	Saint Clair Shores	48081	Interpreter 1	Lake St. Clair Metropark	5/3/2024	Not Applicable	School		1st
Detroit Achievement Academy	Detroit	48235	Interpreter 1	Kensington Metropark	5/3/2024	Not Applicable	School	Indoors	1st
Detroit Achievement Academy	Detroit	48235	Interpreter 1	Kensington Metropark	5/3/2024	Not Applicable	School	Indoors	1st
Dublin Elementary	White Lake	48386	Western District Mobile Learning Center 1	Kensington Metropark	5/3/2024	Not Applicable	School		3rd grade
Erving Elementary	Trenton	48183	Interpreter 1	Lake Erie Metropark	5/3/2024	GOAL	School	Onsite	3rd
Flonoury, Christopher	Detroit	48227	Mobile Learning Center Outreach 3	Willow Metropark	5/3/2024	Not Applicable	School	Classroom	5th
Flonoury, Christopher	Detroit	48227	Mobile Learning Center Outreach 2	Willow Metropark	5/3/2024	Not Applicable	School	Classroom	5th
Jamie Griffin, Homeschool	Dexter	48130	Interpreter 1	Hudson Mills Metropark	5/3/2024	Not Applicable	School	Indoor/Outdoor	2 years and up
John R. King Academic and Performing Arts Academy	Detroit	48227	Mobile Learning Center Outreach 3	Willow Metropark	5/3/2024	Not Applicable	School	Classroom	5th
John R. King Academic and Performing Arts Academy	Detroit	48227	Mobile Learning Center Outreach 3	Willow Metropark	5/3/2024	Not Applicable	School	Classroom	5th
Laroy, Robin		48085	Interpreter 1	Stony Creek Metropark	5/3/2024	Not Applicable	School	indoor/outdoor	9th - 12th grade
Lenz, Andrea	Clinton Township	48036	Interpreter 2	Lake St. Clair Metropark	5/3/2024	Not Applicable	School	LSCNC	2nd grade
McDonald, Kathy	Warren	48091	Interpreter 3	Stony Creek Metropark	5/3/2024	GOAL	School		9th-12th grades
Novi Woods Elementary	Novi	48375	Interpreter 1	Indian Springs Metropark	5/3/2024	Not Applicable	School	Indoor Outdoor	2nd
St Peter Lutheran	Macomb	48042	Interpreter 2	Stony Creek Metropark	5/3/2024	Not Applicable	School	indoor / outdoor	Pre-K
Will L Lee Elementary	Richmond	48062	Interpreter 1	Wolcott Mill Metropark Farm Cen	5/3/2024	4CCF Grant	School		2nd
Empson, Heather		48042	Interpreter 1	Stony Creek Metropark	5/6/2024	Not Applicable	School		2nd
Faith Christian		48035	Interpreter 3	Stony Creek Metropark	5/6/2024	Not Applicable	School		3 rd.
Inter-city Baptist School	Allen Park	48101	Interpreter 1	Lake Erie Metropark	5/6/2024	Not Applicable	School		first grade
John R. King Academic and Performing Arts Academy	Detroit	48227-2965	Interpreter 1	Indian Springs Metropark	5/6/2024	GOAL	School	Outdoor	4th
Royal Oak High School	Royal Oak	48073	Interpreter 2	Stony Creek Metropark	5/6/2024	Not Applicable	School		high school
Vernor Elementary	Detroit	48235	Interpreter 1	Kensington Metropark	5/6/2024	GOAL	School	IN/OUT	Preschool
Amelia Earhart Elementary-Middle School	Detroit	48209	Interpreter 1	Kensington Metropark	5/7/2024	Not Applicable	School	Outdoors	pre-k
Beechview Elementary	Farmington	48334	Interpreter 1	Kensington Metropark	5/7/2024	Not Applicable	School	Outside	1st
Creation Station	Harrison Township	48045	Interpreter 2	Wolcott Mill Metropark Farm Cen	5/7/2024	Not Applicable	School		3, 4 year olds
Guardian Angels Catholic School	Clawson	48017	Interpreter 1	Stony Creek Metropark	5/7/2024	Not Applicable	School	Outdoor	7th
Guardian Angels Catholic School	Clawson	48017	Interpreter 1	Stony Creek Metropark	5/7/2024	Not Applicable	School	Indoor/Outdoor	7th
Hornung Elementary	Brighton	48116	Interpreter 1	Kensington Metropark	5/7/2024	Not Applicable	School	Indoors/Outdoors	Kindergarten
Miller Elementary	Canton	48187	Southern District Mobile Learning Center 1	Oakwoods Metropark	5/7/2024	Not Applicable	School		3rd
South Lyon Early Childhood Center	South Lyon	48178	Interpreter 1	Kensington Metropark	5/7/2024	Not Applicable	School	Outside	PreK
St. Mary Catholic School	Mount Clemens	48043	Interpreter 1	Lake St. Clair Metropark	5/7/2024	Not Applicable	School	Nature Center	4th grade
St. Peter Lutheran	Macomb	48042	Interpreter 1	Wolcott Mill Metropark Farm Cen	5/7/2024	Not Applicable	School		Pre-K
Adams, Dan	Milan	48160	Interpreter 1	Oakwoods Metropark	5/8/2024	Not Applicable	School		4th
Woodland Elementary	GRAYLING	49738	Interpreter 1	Stony Creek Metropark	5/8/2024	Not Applicable	School		2nd grade
Great Oaks Elementary School	Chesterfield Township	48047	Interpreter 1	Wolcott Mill Metropark Farm Cen	5/8/2024	Not Applicable	School		Young 5s
Hoder, Amy	Macomb	48042	Interpreter 1	Lake St. Clair Metropark	5/8/2024	Not Applicable	School		1st grade
Hornung Elementary	Brighton	48116	Interpreter 1	Kensington Metropark	5/8/2024	Not Applicable	School	Indoors/Outdoors	Kindergarten
Rochester Community Schools	Rochester	48307	Interpreter 2	Stony Creek Metropark	5/8/2024	Not Applicable	School	indoor / outdoor	Pre-K
Seminole Elementary	Mount Clemens	48043	Interpreter 2	Lake St. Clair Metropark	5/8/2024	GOAL	School		2nd grade
South Lyon Early Childhood Center	South Lyon	48178	Interpreter 1	Kensington Metropark	5/8/2024	Not Applicable	School	Outside	PreK
Springfield Christian Academy	Clarkston	48348	Interpreter 1	Indian Springs Metropark	5/8/2024	Not Applicable	School	indoor outdoor	9th 10th 11th
Thomas Edison Elementary School Fraser	Fraser	48026	Eastern District Mobile Learning Center 1	Stony Creek Metropark	5/8/2024	Not Applicable	School	Public Elementary School	Young 5s
Hedke Elementary School	Trenton	48183	Interpreter 1	Lake Erie Metropark	5/9/2024	Not Applicable	School		1st
Higgins Elementary		48057	Interpreter 1	Lake St. Clair Metropark	5/9/2024	Not Applicable	School		2nd grade
Holly Elementary	Holly	48442	Interpreter 1	Indian Springs Metropark	5/9/2024	Not Applicable	School	in out	kinder
McDonald, Kathy	Warren	48091	Interpreter 2	Stony Creek Metropark	5/9/2024	GOAL	School		9th-12th
Riverside West Academy	Dearborn	48126	Mobile Learning Center Outreach 1	Willow Metropark	5/9/2024	Not Applicable	School	Classroom	9-12th
St Peter Lutheran Preschool	Macomb	48042	Interpreter 1	Stony Creek Metropark	5/9/2024	Not Applicable	School	Indoor/Outdoor	Preschool
Utica Community Schools: Ebeling	Macomb	48044	Eastern District Mobile Learning Center 1	Stony Creek Metropark	5/9/2024	Not Applicable	School	Public Elementary School	1st Grade
Vernor Elementary School	Detroit	48235	Interpreter 1	Kensington Metropark	5/9/2024	GOAL	School	Indoors	PreK
Armstrong, Jacquelynn	Clinton Township	48035	Interpreter 2	Lake St. Clair Metropark	5/10/2024	Not Applicable	School	Nature Center and Nature Trails	4th grade
Arno Elementary	Allen Park	48101	Southern District Mobile Learning Center 1	Oakwoods Metropark	5/10/2024	Not Applicable	School		2nd
Carkenord Elementary	New Baltimore	48051	Interpreter 1	Wolcott Mill Metropark Farm Cen	5/10/2024	Not Applicable	School		k
Crown of Life Lutheran School	Warren	48092	Interpreter 2	Wolcott Mill Metropark Farm Cen	5/10/2024	Not Applicable	School		Pre K - 8th
Flonoury, Christopher	Detroit	48227	Mobile Learning Center Outreach 2	Willow Metropark	5/10/2024	Not Applicable	School	Classroom	5th
Flonoury, Christopher	Detroit	48227	Mobile Learning Center Outreach 2	Willow Metropark	5/10/2024	Not Applicable	School	Classroom	5th
Hedke Elementary School	Trenton	48183	Interpreter 1	Lake Erie Metropark	5/10/2024	Not Applicable	School		1st
Hevel Elementary	Washington	48094	Interpreter 1	Lake St. Clair Metropark	5/10/2024	Not Applicable	School		3rd grade
Huron Park Elementary	Roseville	48066	Interpreter 1	Stony Creek Metropark	5/10/2024	Not Applicable	School	Indoor/Outdoor	4th
John R King Academy	Detroit	48227	Mobile Learning Center Outreach 4	Willow Metropark	5/10/2024	Not Applicable	School	Classroom	8th
John R King Academy	Detroit	48227	Mobile Learning Center Outreach 4	Willow Metropark	5/10/2024	Not Applicable	School	Classroom	8th
John R King Academy	Detroit	48227	Mobile Learning Center Outreach 4	Willow Metropark	5/10/2024	Not Applicable	School	Classroom	8th
John R King Academy	Detroit	48227	Mobile Learning Center Outreach 4	Willow Metropark	5/10/2024	Not Applicable	School	Classroom	8th
John R. King Academic and Performing Arts Academy	Detroit	48227	Mobile Learning Center Outreach 3	Willow Metropark	5/10/2024	Not Applicable	School	Classroom	5th
John R. King Academic and Performing Arts Academy	Detroit	48227	Mobile Learning Center Outreach 3	Willow Metropark	5/10/2024	Not Applicable	School	Classroom	5th
Schweltzer Elementary	Westland	48186	Interpreter 1	Oakwoods Metropark	5/10/2024	GOAL	School	Indoor/Outdoor	1st
Stevenson Middle School	Westland	48186	Interpreter 1	Oakwoods Metropark	5/10/2024	GOAL	School	outdoor	8th
Three Fires Elementary	Howell	48843	Interpreter 1	Kensington Metropark	5/10/2024	Not Applicable	School	Outside	PreK
Washington El	Washington	48094	Interpreter 2	Stony Creek Metropark	5/10/2024	4CCF Grant	School		1st grade
Whitmore Lake Elementary	Whitmore Lake	48189	Interpreter 1	Indian Springs Metropark	5/10/2024	Not Applicable	School	indoor/outdoor	kinder
Brookfield Academy	Troy	48083	Interpreter 1	Stony Creek Metropark	5/13/2024	Not Applicable	School		1st Grade
Commerce Elementary	Commerce Township	48382	Interpreter 1	Kensington Metropark	5/13/2024	Not Applicable	School	Indoors	Kindergarten
Commerce Elementary	Commerce Township	48382	Interpreter 1	Kensington Metropark	5/13/2024	Not Applicable	School	Indoors	Kindergarten

Commerce Elementary	Commerce Township	48382	Interpreter 1	Kensington Metropark	5/13/2024	Not Applicable	School	Outside	K
Commerce Elementary	Commerce Township	48382	Interpreter 1	Kensington Metropark	5/13/2024	Not Applicable	School	Outside	K
John R. King Academic and Performing Arts Academy	Detroit	48227-2965	Mobile Learning Center Outreach 3	Willow Metropark	5/13/2024	Not Applicable	School	Classroom	4th
John R. King Academic and Performing Arts Academy	Detroit	48227-2965	Mobile Learning Center Outreach 3	Willow Metropark	5/13/2024	Not Applicable	School	Classroom	4th
John R. King Academic and Performing Arts Academy	Detroit	48227-2965	Mobile Learning Center Outreach 3	Willow Metropark	5/13/2024	Not Applicable	School	Classroom	4th
Wegienka Elementary		48134	Interpreter 1	Lake Erie Metropark	5/13/2024	Not Applicable	School	Onsite	4th
Blight, Jill	Howell	48843	Interpreter 1	Kensington Metropark	5/14/2024	Not Applicable	School		3 years
Brenda Scott Academy	Detroit	48205	Interpreter 1	Kensington Metropark	5/14/2024	GOAL	School	Outside	PreK
Hamilton Parsons Elementary	Leonard	48367	Interpreter 1	Stony Creek Metropark	5/14/2024	ACCF Grant	School	Onsite	4th grade
Hartland Lake Elementary	Brighton	48114	Interpreter 1	Kensington Metropark	5/14/2024	Not Applicable	School	Indoors and Outdoors	1st
Hazel Park United Oaks Elementary School	Hazel Park	48030	Eastern District Mobile Learning Center 2	Stony Creek Metropark	5/14/2024	Not Applicable	School	Webb Elementary School (Hazel Park Schools) Ca	5th Grade
Oxbow Lake el	White Lake	48386	Interpreter 1	Indian Springs Metropark	5/14/2024	Not Applicable	School	Indoor/outdoor	2nd
Stevenson Middle School	Westland	48186	Interpreter 1	Hudson Mills Metropark	5/14/2024	GOAL	School	Onsite	Middle School
Walsh, Kamille	Grosse Pointe	48236	Interpreter 1	Lake St. Clair Metropark	5/14/2024	Not Applicable	School		3rd
Wegienka Elementary	Flat Rock	48134	Southern District Mobile Learning Center 1	Oakwoods Metropark	5/14/2024	Not Applicable	School		2nd
Arno Elementary	Allen Park	48101	Southern District Mobile Learning Center 1	Oakwoods Metropark	5/15/2024	Not Applicable	School		3rd
Ashley Elementary	New Baltimore	48047	Interpreter 2	Lake St. Clair Metropark	5/15/2024	Not Applicable	School	LSCNC	1st grade
Cooke STEM Academy	Detroit	48223	Interpreter 1	Oakwoods Metropark	5/15/2024	GOAL	School		Pre-K
Edsel Ford High School	Dearborn	48124	Interpreter 1	Indian Springs Metropark	5/15/2024	Not Applicable	School		11th and 12th
Frontier Warren	Warren	48093	Interpreter 1	Stony Creek Metropark	5/15/2024	Not Applicable	School		Kindergarten
Hazel Park United Oaks Elementary School	Hazel Park	48030	Eastern District Mobile Learning Center 1	Stony Creek Metropark	5/15/2024	Not Applicable	School	Webb Elementary School (Hazel Park Schools) Ca	5th Grade
Hazel Park United Oaks Elementary School	Hazel Park	48030	Eastern District Mobile Learning Center 2	Stony Creek Metropark	5/15/2024	Not Applicable	School	Webb Elementary School (Hazel Park Schools) Ca	5th Grade
Hutchings Elementary School	Howell	48855	Interpreter 1	Kensington Metropark	5/15/2024	Not Applicable	School	Indoor	Preschool
Michigan Islamic Academy Ann Arbor	Ann Arbor	48105	Interpreter 1	Hudson Mills Metropark	5/15/2024	GOAL	School	Outdoor	5th Grade
Oakland International Academy	Detroit	48211	Interpreter 1	Lake St. Clair Metropark	5/15/2024	Not Applicable	School		2ng grade
Tot Spot	Brighton	48116	Interpreter 1	Kensington Metropark	5/15/2024	Not Applicable	School	Outside	PreK
Tot Spot	Brighton	48116	Interpreter 1	Kensington Metropark	5/15/2024	Not Applicable	School	Outside	PreK
Wee Friends Child Care Center	Highland	48357	Interpreter 1	Kensington Metropark	5/15/2024	Not Applicable	School	Indoors & Outdoors	Pre-K
Beck Centennial	Macomb	48042	Interpreter 1	Stony Creek Metropark	5/16/2024	Not Applicable	School		2nd grade
Butkowski, Pamela	Clinton Township	48035	Interpreter 2	Lake St. Clair Metropark	5/16/2024	Not Applicable	School	LSCNC	Kindergarten
Dort Elementary	Roseville	48066	Interpreter 1	Wolcott Mill Metropark Farm Cen	5/16/2024	GOAL	School		1st
Kent Lake Elementary	South Lyon	48178	Interpreter 1	Kensington Metropark	5/16/2024	Not Applicable	School	Indoors	4th
Kent Lake Elementary	South Lyon	48178	Interpreter 2	Kensington Metropark	5/16/2024	Not Applicable	School	outdoors	4th
Notre Dame Marist Academy	Pontiac	48340	Interpreter 2	Stony Creek Metropark	5/16/2024	Not Applicable	School	Indoor/Outdoor	1st
Richmond Schools: Will E. Lee Elementary	Richmond	48062	Western District Mobile Learning Center 1	Kensington Metropark	5/16/2024	Not Applicable	School		3rd
Riverside West Academy	Dearborn	48126	Mobile Learning Center Outreach 2	Willow Metropark	5/16/2024	Not Applicable	School	Field Trip to Kensington Farm Center	12-Sep
Tomlinson Middle School	Inkster	48141	Interpreter 1	Oakwoods Metropark	5/16/2024	GOAL	School	Outdoor	7th
Tot Spot	Brighton	48116	Interpreter 1	Kensington Metropark	5/16/2024	Not Applicable	School	Outside	PreK
Trinity Lutheran Church and School	Utica	48317	Eastern District Mobile Learning Center 2	Stony Creek Metropark	5/16/2024	Not Applicable	School	Offsite	1st Grade
Washington Preschool	Washington	48094	Interpreter 2	Wolcott Mill Metropark Farm Cen	5/16/2024	ACCF Grant	School		Preschool
Arno Elementary	Allen Park	48101	Southern District Mobile Learning Center 1	Oakwoods Metropark	5/17/2024	Not Applicable	School		4th
Butcher Education Center	Warren	48092	Interpreter 1	Stony Creek Metropark	5/17/2024	Not Applicable	School		8th grade
Butcher Education Center	Warren	48092	Interpreter 1	Stony Creek Metropark	5/17/2024	Not Applicable	School		8th grade
Butcher Education Center	Warren	48092	Interpreter 2	Stony Creek Metropark	5/17/2024	Not Applicable	School		8th grade
Butcher Education Center	Warren	48092	Interpreter 2	Stony Creek Metropark	5/17/2024	Not Applicable	School		8th grade
Jamie Griffin, Homeschool	Dexter	48130	Interpreter 1	Hudson Mills Metropark	5/17/2024	Not Applicable	School	Indoor/Outdoor	2 years and up
Keith Elementary	West Bloomfield	48324	Interpreter 1	Kensington Metropark	5/17/2024	Not Applicable	School	Outdoors	K
Keith Elementary	West Bloomfield	48324	Interpreter 1	Kensington Metropark	5/17/2024	Not Applicable	School	Outdoors	K
Milford High School Adult Transition Program	Highland	48357	Interpreter 1	Kensington Metropark	5/17/2024	Not Applicable	School	Outdoors	Adult Transition Program
Oakland University	Rochester	48309	Eastern District Mobile Learning Center 1	Stony Creek Metropark	5/17/2024	Not Applicable	School	Offsite	5th Grade
Richard Elementary	Grosse Pointe	48236	Interpreter 1	Lake St. Clair Metropark	5/17/2024	Not Applicable	School	Canoe Launch and Nature Center	3rd grade
West Bloomfield Preschool Academy	West Bloomfield	48324	Interpreter 1	Indian Springs Metropark	5/17/2024	Not Applicable	School	indoor outdoor	Pre k
Caciuba, Julie	Detroit	48209	Interpreter 1	Oakwoods Metropark	5/18/2024	Not Applicable	School	Onsite	1st - 4th
Cherokee Elementary	Clinton Township	48038	Interpreter 1	Stony Creek Metropark	5/20/2024	GOAL	School	outdoor	3rd
Fent, Diane	Taylor	48180	Interpreter 1	Lake Erie Metropark	5/20/2024	Not Applicable	School		6th
Northwood Elementary School Royal Oak	Royal Oak	48073	Eastern District Mobile Learning Center 1	Stony Creek Metropark	5/20/2024	Not Applicable	School	Public Elementary School	4th Grade
Oakdale Academy	Waterford	48329	Interpreter 1	Indian Springs Metropark	5/20/2024	Not Applicable	School	indoor/outdoor	2nd grade
St. Frances Cabrini Elementary School	Allen Park	48101	Southern District Mobile Learning Center 1	Oakwoods Metropark	5/20/2024	Not Applicable	School		Kindergarten and 1st
Tonda Elementary	Canton	48187	Interpreter 1	Kensington Metropark	5/20/2024	Not Applicable	School	In	Third Graders
Tonda Elementary	Canton	48187	Interpreter 2	Kensington Metropark	5/20/2024	Not Applicable	School		Third Grade
Andersonville Elementary	Davisburg	48350	Interpreter 1	Indian Springs Metropark	5/21/2024	Not Applicable	School	outdoor/indoor	Young 5s
Arno Elementary	Allen Park	48101	Western District Mobile Learning Center 1	Kensington Metropark	5/21/2024	Not Applicable	School		young 5's
Charyl Stockwell Academy	Howell	48843	Interpreter 1	Kensington Metropark	5/21/2024	Not Applicable	School	Outside	K
Dublin Elementary	White Lake	48386	Interpreter 1	Kensington Metropark	5/21/2024	Not Applicable	School	Outside	PreK
Fent, Diane	Taylor	48180	Interpreter 1	Lake Erie Metropark	5/21/2024	Not Applicable	School		6th
Francis Higgins Elementary	New Baltimore	48051	Interpreter 1	Wolcott Mill Metropark Farm Cen	5/21/2024	Not Applicable	School		Kindergarten
Goy, Michelle	Fraser	48026	Interpreter 1	Lake St. Clair Metropark	5/21/2024	Not Applicable	School		2nd
Highland Elementary	Highland	48357	Interpreter 1	Kensington Metropark	5/21/2024	Not Applicable	School	Indoor and Outdoor	K
Leonard Elementary	Troy	48085	Interpreter 1	Stony Creek Metropark	5/21/2024	Not Applicable	School		2
Miller Elementary	Canton	48187	Southern District Mobile Learning Center 1	Oakwoods Metropark	5/21/2024	Not Applicable	School		3rd
Waterford Montessori Academy	Waterford	48329	Interpreter 1	Indian Springs Metropark	5/21/2024	Not Applicable	School	indoor outdoor	kindergarten
Weston Academy	Detroit	48219	Mobile Learning Center Outreach 4	Willow Metropark	5/21/2024	Not Applicable	School	Rouge River	4th-8th
Will L. Lee Elementary	Richmond	48062	Interpreter 2	Wolcott Mill Metropark Farm Cen	5/21/2024	Not Applicable	School		Pre-k/sn

Anderson Elementary	Trenton	48183	Interpreter 1	Oakwoods Metropark	5/22/2024	Not Applicable	School		4th
Arno Elementary	Allen Park	48101	Western District Mobile Learning Center 1	Kensington Metropark	5/22/2024	Not Applicable	School		kindergarten
Cherokee Elementary	Clinton Township	48038	Interpreter 1	Stony Creek Metropark	5/23/2024	GOAL	School	outdoor	3rd
Duncan elementary early childhood center	Utica	48315	Interpreter 2	Stony Creek Metropark	5/22/2024	Not Applicable	School	indoor/outdoor	Pre-K
Duncan elementary early childhood center	Utica	48315	Interpreter 2	Stony Creek Metropark	5/22/2024	Not Applicable	School	indoor/outdoor	Pre-K
Emerson Elementary	Fraser	48026	Interpreter 1	Wolcott Mill Metropark Farm Cen	5/22/2024	Not Applicable	School		Kindergarten
Friends Preschool	Milford	48380	Interpreter 1	Kensington Metropark	5/22/2024	Not Applicable	School	Outside	PreK
Hazel Park United Oaks Elementary School	Hazel Park	48030	Eastern District Mobile Learning Center 2	Stony Creek Metropark	5/22/2024	Not Applicable	School	Hoover Elementary School (Hazel Park Schools)	5th Grade
Hazel Park United Oaks Elementary School	Hazel Park	48030	Eastern District Mobile Learning Center 2	Stony Creek Metropark	5/22/2024	Not Applicable	School	Hoover Elementary School (Hazel Park Schools)	5th Grade
John R. King Academic and Performing Arts Academy	Detroit	48227	Interpreter 1	Kensington Metropark	5/23/2024	GOAL	School	Outdoors	PreK
John R. King Academic and Performing Arts Academy	Detroit	48227	Interpreter 1	Kensington Metropark	5/22/2024	GOAL	School	Outside	PreK
Mustard Seeds Preschool	Commerce Township	48382	Interpreter 1	Indian Springs Metropark	5/22/2024	Not Applicable	School		PreK
Naldrett Elementary	New Baltimore	48047	Interpreter 1	Lake St. Clair Metropark	5/22/2024	Not Applicable	School	Nature Center and Nature Trails	1st grade
O'Shee, Erin	Saint Clair Shores	48081	Interpreter 1	Lake St. Clair Metropark	5/22/2024	Not Applicable	School		Kindergarten
Pine Knob Elementary	Clarkston	48346	Eastern District Mobile Learning Center 1	Stony Creek Metropark	5/22/2024	Not Applicable	School	Public School	PreK to 8th Grade (Special Need
South Lyon Early Childhood Center	South Lyon	48178	Interpreter 2	Kensington Metropark	5/22/2024	Not Applicable	School	Outside	PreK
Washington Preschool	Washington	48094	Interpreter 3	Wolcott Mill Metropark Farm Cen	5/23/2024	ACCF Grant	School		Preschool
Webber Elementary	Lake Orion	48362	Southern District Mobile Learning Center 1	Oakwoods Metropark	5/22/2024	Not Applicable	School		1st grade
West middle School, Sara Bochenek	Taylor	48180	Interpreter 1	Lake Erie Metropark	5/22/2024	Not Applicable	School		7th and 6th
Arno Elementary	Allen Park	48101	Western District Mobile Learning Center 1	Kensington Metropark	5/23/2024	Not Applicable	School		1st
Bajorek, Agnes	Utica	48317	Interpreter 1	Wolcott Mill Metropark Farm Cen	5/23/2024	Not Applicable	School		1st - 8th
Bochenek, Sara	Grosse Ile	48138	Interpreter 1	Lake Erie Metropark	5/23/2024	Not Applicable	School		6th
Clinton Valley GSRP	Mount Clemens	48043	Interpreter 2	Wolcott Mill Metropark Farm Cen	5/23/2024	GOAL	School		Pre-K
Duncan elementary early childhood center	Utica	48315	Interpreter 1	Stony Creek Metropark	5/23/2024	Not Applicable	School	indoor / outdoor	Pre-K
Duncan elementary early childhood center	Utica	48315	Interpreter 1	Stony Creek Metropark	5/23/2024	Not Applicable	School	indoor / outdoor	Pre-K
Duncan elementary early childhood center	Utica	48315	Interpreter 2	Stony Creek Metropark	5/23/2024	Not Applicable	School	indoor/outdoor	Pre-k
Duncan elementary early childhood center	Utica	48315	Interpreter 2	Stony Creek Metropark	5/23/2024	Not Applicable	School	indoor / outdoor	Pre-K
Edgemont Elementary	Belleville	48111	Interpreter 1	Oakwoods Metropark	5/23/2024	GOAL	School	Indoor/outdoor	K-4
Field Elementry	Plymouth	48170	Southern District Mobile Learning Center 1	Oakwoods Metropark	5/23/2024	Not Applicable	School		3rd
Friends Preschool	Milford	48380	Interpreter 1	Kensington Metropark	5/23/2024	Not Applicable	School	Outside	PreK
Hazel Park United Oaks Elementary School	Hazel Park	48030	Eastern District Mobile Learning Center 1	Stony Creek Metropark	5/23/2024	Not Applicable	School	Hoover Elementary School (Hazel Park Schools)	5th Grade
Hazel Park United Oaks Elementary School	Hazel Park	48030	Eastern District Mobile Learning Center 1	Stony Creek Metropark	5/23/2024	Not Applicable	School	Hoover Elementary School (Hazel Park Schools)	5th Grade
John R. King Academic and Performing Arts Academy	Detroit	48227-2965	Mobile Learning Center Outreach 4	Willow Metropark	5/23/2024	Not Applicable	School	Classroom	4th
John R. King Academic and Performing Arts Academy	Detroit	48227-2965	Mobile Learning Center Outreach 4	Willow Metropark	5/23/2024	Not Applicable	School	Classroom	4th
Merritt Academy	New Haven	48048	Interpreter 3	Wolcott Mill Metropark Farm Cen	5/23/2024	GOAL	School		1st
Patterson Elementary		48442	Interpreter 1	Indian Springs Metropark	5/23/2024	Not Applicable	School	Outdoor/indoor	Kindergarten, young 5s
Peck Elementary	Center Line	48015	Interpreter 1	Lake St. Clair Metropark	5/23/2024	GOAL	School	Kayak launch	4th grade
Pirate Summer Camp	Pinckney	48169	Interpreter 1	Hudson Mills Metropark	5/23/2024	Not Applicable	School	Indoor/Outdoor	1st Grade
West Shore Elementary	Fenton	48430	Interpreter 1	Kensington Metropark	5/23/2024	Not Applicable	School	Indoors	1st grade
West Shore Elementary	Fenton	48430	Interpreter 2	Kensington Metropark	5/23/2024	Not Applicable	School	Outdoors	1st grade
Amelia Earhart Elementary School	Detroit	48209	Interpreter 1	Lake St. Clair Metropark	5/24/2024	Not Applicable	School		1st and 2nd grade
Ann Visger Elementary	River Rouge	48218	Interpreter 1	Lake Erie Metropark	5/24/2024	GOAL	School	Indoor/Outdoor	K
First Steps Preschool	Brighton	48116	Interpreter 1	Kensington Metropark	5/24/2024	Not Applicable	School		Pre-K (4-5 year old)
First Steps Preschool	Brighton	48116	Interpreter 1	Kensington Metropark	5/24/2024	Not Applicable	School		Pre-K (4-5 year old)
Flonoury, Christopher	Detroit	48227	Mobile Learning Center Outreach 3	Willow Metropark	5/24/2024	Not Applicable	School	Classroom	5th
Flonoury, Christopher	Detroit	48227	Mobile Learning Center Outreach 3	Willow Metropark	5/24/2024	Not Applicable	School	Classroom	5th
Harbor Light Homeschool	Macomb	48042	Interpreter 1	Stony Creek Metropark	5/24/2024	Not Applicable	School		pre k - 5
John R. King Academic and Performing Arts Academy	Detroit	48227	Interpreter 1	Indian Springs Metropark	5/24/2024	GOAL	School	Indoor Outdoor	3rd
John R. King Academic and Performing Arts Academy	Detroit	48227	Mobile Learning Center Outreach 4	Willow Metropark	5/24/2024	Not Applicable	School	Classroom	5th
John R. King Academic and Performing Arts Academy	Detroit	48227	Mobile Learning Center Outreach 4	Willow Metropark	5/24/2024	Not Applicable	School	Classroom	5th
Kaiser Elementary	Roseville	48066	Interpreter 2	Wolcott Mill Metropark Farm Cen	5/24/2024	GOAL	School	Onsite	K-5 (Special Ed.)
Trinity Lutheran Utica	Utica	48317	Interpreter 1	Wolcott Mill Metropark Farm Cen	5/24/2024	Not Applicable	School		1st
West Utica Elementary	Utica	48317	Eastern District Mobile Learning Center 1	Stony Creek Metropark	5/24/2024	GOAL	School	Offsite	3rd Grade
Defer Elementary	Grosse Pointe	48230	Interpreter 1	Lake St. Clair Metropark	5/28/2024	Not Applicable	School		3rd and 4th
Hazel Park United Oaks Elementary School	Hazel Park	48030	Eastern District Mobile Learning Center 1	Stony Creek Metropark	5/28/2024	Not Applicable	School	United Oaks Elementary School (Hazel Park Scho	5th Grade
Hazel Park United Oaks Elementary School	Hazel Park	48030	Eastern District Mobile Learning Center 2	Stony Creek Metropark	5/28/2024	Not Applicable	School	United Oaks Elementary School (Hazel Park Scho	5th Grade
Hickory Woods Elementary	Novi	48377	Interpreter 1	Kensington Metropark	5/28/2024	Not Applicable	School	outside	K
Hickory Woods Elementary	Novi	48377	Interpreter 1	Kensington Metropark	5/28/2024	Not Applicable	School	Outside	K
Hickory Woods Elementary	Novi	48377	Interpreter 2	Kensington Metropark	5/28/2024	Not Applicable	School		K
Hickory Woods Elementary	Novi	48377	Interpreter 2	Kensington Metropark	5/28/2024	Not Applicable	School	Outdoors	K
Stout Middle School	Dearborn	48124	Interpreter 1	Oakwoods Metropark	5/28/2024	GOAL	School		7th
Warren Woods Christian School	Warren	48088	Interpreter 1	Indian Springs Metropark	5/28/2024	GOAL	School	Outdoor	6th grade
West Shore Elementary	Fenton	48430	Interpreter 1	Kensington Metropark	5/28/2024	Not Applicable	School	Indoors	1st grade
West Shore Elementary	Fenton	48430	Interpreter 2	Kensington Metropark	5/28/2024	Not Applicable	School	Outdoors	1st grade
West Utica Elementary	Utica	48317	Interpreter 1	Stony Creek Metropark	5/28/2024	GOAL	School	indoor / outdoor	1st grade
Whitmore Lake Elementary School	Whitmore Lake	48189	Interpreter 1	Hudson Mills Metropark	5/28/2024	Not Applicable	School	Indoor/Outdoor	1st grade
Arno Elementary	Allen Park	48101	Southern District Mobile Learning Center 1	Oakwoods Metropark	5/29/2024	Not Applicable	School		5th
Duncan Elementary	Utica	48315	Interpreter 1	Stony Creek Metropark	5/29/2024	Not Applicable	School		2nd grade
Hazel Park United Oaks Elementary School	Hazel Park	48030	Eastern District Mobile Learning Center 1	Stony Creek Metropark	5/29/2024	Not Applicable	School	United Oaks Elementary School (Hazel Park Scho	5th Grade
Hazel Park United Oaks Elementary School	Hazel Park	48030	Eastern District Mobile Learning Center 2	Stony Creek Metropark	5/29/2024	Not Applicable	School	United Oaks Elementary School (Hazel Park Scho	5th Grade
Inter-City Baptist School	Allen Park	48101	Interpreter 1	Oakwoods Metropark	5/29/2024	Not Applicable	School		5th
John R King Academy	Detroit	48227	Interpreter 1	Indian Springs Metropark	5/29/2024	GOAL	School	Indoor/outdoor	8th
Keller, Victoria	Hamtramck	48212	Interpreter 1	Lake St. Clair Metropark	5/29/2024	Not Applicable	School		8th grade

Palmer Park Prep Academy	Detroit	48221	Interpreter 1	Kensington Metropark	5/29/2024	GOAL	School	Outside	PreK & K
Palmer Park Prep Academy	Detroit	48221	Interpreter 1	Kensington Metropark	5/29/2024	GOAL	School	Outside	PreK & K
St. Patrick Catholic School	White Lake	48386	Interpreter 1	Kensington Metropark	5/29/2024	Not Applicable	School	Outdoors	Kindergarten
St. Patrick Catholic School	White Lake	48386	Interpreter 1	Kensington Metropark	5/29/2024	Not Applicable	School	Outdoors	Kindergarten
St. Patrick Catholic School	White Lake	48386	Interpreter 1	Kensington Metropark	5/29/2024	Not Applicable	School	outside	K
St. Patrick Catholic School	White Lake	48386	Interpreter 1	Kensington Metropark	5/29/2024	Not Applicable	School	outside	K
Carr Elementary	Lincoln Park	48146	Interpreter 1	Lake Erie Metropark	5/30/2024	GOAL	School	Onsite	3rd
Country Oaks Elementary	Commerce Township	48382	Interpreter 1	Indian Springs Metropark	5/30/2024	Not Applicable	School	indoor/outdoor	kindergarten
Dublin Elementary	White Lake	48386	Interpreter 2	Kensington Metropark	5/30/2024	Not Applicable	School	Outside	2nd
Footee School	Lincoln Park	48146	Southern District Mobile Learning Center 1	Oakwoods Metropark	5/30/2024	GOAL	School		3rd
Indian Hills Elementary	Washington	48095	Interpreter 2	Stony Creek Metropark	5/30/2024	Not Applicable	School	indoor/outdoor	Kindergarten
Loon Lake Elementary	Wixom	48393	Interpreter 2	Indian Springs Metropark	5/30/2024	Not Applicable	School	Indoor/outdoor	Kindergarten
Masonic Heights Elementary	Saint Clair Shores	48082	Interpreter 1	Lake St. Clair Metropark	5/30/2024	Not Applicable	School	Canoe Launch, Nature Center, Picnic shelter and	3rd grade
Michigan Secular Explorers	Plymouth	48170	Interpreter 1	Oakwoods Metropark	5/30/2024	Not Applicable	School		9-Mar
Mohawk Elementary	Macomb	48044	Interpreter 1	Stony Creek Metropark	5/30/2024	Not Applicable	School		2nd.
Mohawk Elementary	Macomb	48044	Eastern District Mobile Learning Center 1	Stony Creek Metropark	5/30/2024	GOAL	School	Offsite	Preschool
Southfield Christian School	Southfield	48034	Interpreter 1	Kensington Metropark	5/30/2024	Not Applicable	School	Indoors - Kensington Nature Center	2nd Grade
Southfield Christian School	Southfield	48034	Interpreter 1	Kensington Metropark	5/30/2024	Not Applicable	School	Outdoors - West Boat Launch	2nd Grade
Southfield Christian School	Southfield	48034	Interpreter 2	Kensington Metropark	5/30/2024	Not Applicable	School	Outdoors - West Boat Launch	2nd Grade
Southfield Christian School	Southfield	48034	Interpreter 2	Kensington Metropark	5/30/2024	Not Applicable	School	Indoors - Kensington Nature Center	2nd Grade
Whitmore Lake Elementary School	Whitmore Lake	48189	Interpreter 1	Hudson Mills Metropark	5/30/2024	Not Applicable	School	Outdoor	2nd
Bennie Elementary	Allen Park	48101	Southern District Mobile Learning Center 1	Oakwoods Metropark	5/31/2024	Not Applicable	School		2nd
Hornung Elementary	Brighton	48116	Interpreter 1	Indian Springs Metropark	5/31/2024	Not Applicable	School	Indoor/outdoor	2nd
Howe Montessori	Dearborn Heights	48127	Interpreter 1	Kensington Metropark	5/31/2024	Not Applicable	School	Indoors	3rd - 5th
Howe Montessori	Dearborn Heights	48127	Interpreter 2	Kensington Metropark	5/31/2024	Not Applicable	School	Outdoors	3rd - 5th
Howe Montessori	Dearborn Heights	48127	Interpreter 1	Kensington Metropark	5/31/2024	Not Applicable	School	Outside	3rd - 5th
Peace Lutheran	Utica	48316	Interpreter 1	Stony Creek Metropark	5/31/2024	Not Applicable	School		3rd
Peace Lutheran	Utica	48316	Interpreter 2	Stony Creek Metropark	5/31/2024	Not Applicable	School		3rd
Pinewood Elementary	Warren	48088	Interpreter 1	Lake St. Clair Metropark	5/31/2024	Not Applicable	School		4th grade
Share, Stephanie	Harrison Twp	48045	Interpreter 2	Lake St. Clair Metropark	5/31/2024	Not Applicable	School		2nd grade
St. Fabian Catholic School	Farmington	48334	Interpreter 1	Kensington Metropark	5/31/2024	Not Applicable	School	Outdoors	2nd grade
Steenland Elementary	Roseville	48066	Interpreter 3	Stony Creek Metropark	5/31/2024	GOAL	School		5th
Stout Middle School	Dearborn	48124	Interpreter 1	Lake Erie Metropark	5/31/2024	GOAL	School		7th
Cherokee Elementary	Clinton Township	48038	Interpreter 1	Stony Creek Metropark	6/3/2024	GOAL	School	outdoor	3rd
Defer Elementary	Grosse Pointe	48230	Interpreter 1	Lake St. Clair Metropark	6/3/2024	Not Applicable	School		3rd and 4th grades
Erving Elementary	Trenton	48183	Interpreter 1	Oakwoods Metropark	6/3/2024	GOAL	School		2
Moraine Elementary	Northville	48167	Southern District Mobile Learning Center 1	Oakwoods Metropark	6/3/2024	Not Applicable	School		4th
Roberto Clemente Learning Academy	Detroit	48209	Interpreter 1	Kensington Metropark	6/3/2024	GOAL	School	Outdoors	pre-k
Sampson Webber Academy	Detroit	48204	Interpreter 1	Kensington Metropark	6/3/2024	Not Applicable	School	Outdoors	Fourth
Walton Charter Academy	Pontiac	48340	Interpreter 1	Indian Springs Metropark	6/3/2024	Not Applicable	School	indoor outdoor	kindergarten
Beth Jacob School	Oak Park	48237	Interpreter 1	Oakwoods Metropark	6/4/2024	Not Applicable	School	Onsite	5th
Charlotte Mason Community School	Highland Park	48203	Interpreter 1	Lake Erie Metropark	6/4/2024	Not Applicable	School		k-2nd
Atwood Elementary	Macomb	48042	Interpreter 1	Lake St. Clair Metropark	6/4/2024	Not Applicable	School		3rd grade
Birney K-8 School	Southfield	48076	Interpreter 1	Kensington Metropark	6/4/2024	Not Applicable	School	Outdoors	4th
Birney K-8 School	Southfield	48076	Interpreter 1	Kensington Metropark	6/4/2024	Not Applicable	School	Indoors/Outdoors	4th
Birney K-8 School	Southfield	48076	Interpreter 1	Kensington Metropark	6/4/2024	Not Applicable	School	Outside	4th
Cherokee Elementary	Clinton Township	48038	Interpreter 1	Stony Creek Metropark	6/4/2024	GOAL	School	outdoor	3rd
Macomb IPP		48038	Interpreter 2	Wolcott Mill Metropark Farm Cen	6/4/2024	Not Applicable	School		preschool
Memorial Elementary School	Riverview	48193	Southern District Mobile Learning Center 1	Oakwoods Metropark	6/4/2024	Not Applicable	School		2nd
Pine Knob Elementary	Clarkston	48346	Interpreter 1	Indian Springs Metropark	6/4/2024	Not Applicable	School		Kinder
Star International Academy	Dearborn Heights	48127	Interpreter 1	Kensington Metropark	6/4/2024	Not Applicable	School	Outside	6th
Bartlett Elementary	South Lyon	48178	Interpreter 1	Kensington Metropark	6/5/2024	Not Applicable	School	Indoors	Kindergarten
Bartlett Elementary	South Lyon	48178	Interpreter 2	Kensington Metropark	6/5/2024	Not Applicable	School	Outdoors	Kindergarten
Cooley Elementary	Waterford	48329	Interpreter 1	Indian Springs Metropark	6/5/2024	Not Applicable	School	indoor/outdoor	kindergarten
Huron Elementary	Clinton Township	48038	Interpreter 1	Stony Creek Metropark	6/5/2024	Not Applicable	School	Onsite	3rd
Huron High School	New Boston	48164	Interpreter 1	Oakwoods Metropark	6/5/2024	Not Applicable	School	Onsite	11th
Kurtz Elementary	Millford	48381	Interpreter 1	Kensington Metropark	6/5/2024	Not Applicable	School	Outside	K
Pattie, Ann	Clinton Township	48035	Interpreter 1	Lake St. Clair Metropark	6/5/2024	GOAL	School		3rd Grade
South River Elementary	Harrison Township	48045	Interpreter 1	Lake St. Clair Metropark	6/5/2024	Not Applicable	School	Nature Center and Nature trails	1st grade
Westwood Elementary	Warren	48093	Interpreter 1	Wolcott Mill Metropark Farm Cen	6/5/2024	Not Applicable	School	Onsite	Kindergarten
Atwood Elementary	Macomb	48042	Interpreter 1	Lake St. Clair Metropark	6/6/2024	Not Applicable	School		3rd grade
Dolsen Elementary	New Hudson	48165	Western District Mobile Learning Center 1	Kensington Metropark	6/6/2024	Not Applicable	School	Offsite	Young 5's
Dublin Elementary	White Lake	48386	Interpreter 1	Kensington Metropark	6/6/2024	Not Applicable	School	Outside	PreK
Huron Elementary	Clinton Township	48038	Interpreter 1	Stony Creek Metropark	6/6/2024	Not Applicable	School	Onsite	3rd
Ivywood Classical Academy	Plymouth	48170	Interpreter 1	Kensington Metropark	6/6/2024	Not Applicable	School	Indoors	1st
Ivywood Classical Academy	Plymouth	48170	Interpreter 2	Kensington Metropark	6/6/2024	Not Applicable	School	Outdoors	1st
Kent Lake Elementary	South Lyon	48178	Western District Mobile Learning Center 1	Kensington Metropark	6/6/2024	Not Applicable	School	Offsite	Young 5's
Miller Elementary		48164	Interpreter 1	Oakwoods Metropark	6/6/2024	Not Applicable	School	Onsite	5
Oxbow Elementary	White Lake	48386	Interpreter 1	Indian Springs Metropark	6/6/2024	Not Applicable	School	outdoor/indoor	kindergarten
Warren Woods Early Childhood	Warren	48089	Interpreter 1	Wolcott Mill Metropark Farm Cen	6/6/2024	Not Applicable	School	Onsite	Pre-K
Atwood Elementary	Macomb	48042	Interpreter 1	Lake St. Clair Metropark	6/7/2024	Not Applicable	School		3rd grade
Bartlett Elementary	South Lyon	48178	Western District Mobile Learning Center 1	Kensington Metropark	6/7/2024	Not Applicable	School		Young 5's
Canton Charter Academy	Canton	48187	Interpreter 1	Hudson Mills Metropark	6/7/2024	Not Applicable	School	Indoor/Outdoor	3rd

Field Elementary	Plymouth	48170	Interpreter 1	Oakwoods Metropark	6/7/2024	Not Applicable	School	Onsite	
Huron Elementary	Clinton Township	48038	Interpreter 1	Stony Creek Metropark	6/7/2024	Not Applicable	School	Onsite	3rd
Lafayette Elementary	Lincoln Park	48146	Interpreter 1	Lake Erie Metropark	6/7/2024	Not Applicable	School	Onsite	4th and 5th
Sayre Elementary	South Lyon	48178	Western District Mobile Learning Center 1	Kensington Metropark	6/7/2024	Not Applicable	School	Offsite	Young 5's
Tau Beta School	Hamtramck	48212	Interpreter 1	Kensington Metropark	6/7/2024	Not Applicable	School	Outdoors	4th and 5th
Tau Beta School	Hamtramck	48212	Interpreter 1	Kensington Metropark	6/7/2024	Not Applicable	School	Indoors	4th & 5th
Weston Academy	Detroit	48219	Mobile Learning Center Outreach 4	Willow Metropark	6/8/2024	Not Applicable	School	Offsite	4th-8th
Weston Academy	Detroit	48219	Mobile Learning Center Outreach 4	Willow Metropark	6/9/2024	Not Applicable	School	Offsite	4th-8th
Pearson Elementary School	South Lyon	48178	Interpreter 1	Kensington Metropark	6/10/2024	Not Applicable	School	Indoors	2nd grade
Pearson Elementary School	South Lyon	48178	Interpreter 2	Kensington Metropark	6/10/2024	Not Applicable	School	Outdoors	2nd grade
Pinewood Elementary	Warren	48088	Interpreter 1	Lake St. Clair Metropark	6/10/2024	GOAL	School	Nature Center and Nature Trails	kindergarten
Willow Woods #Elem.	Sterling Heights	48312	Interpreter 1	Stony Creek Metropark	6/10/2024	GOAL	School	Onsite	Kindergarten
Clay, Amy	Harrison Township	48045	Interpreter 1	Lake St. Clair Metropark	6/11/2024	Not Applicable	School		Kindergarten
Highland Elementary	Highland	48357	Interpreter 1	Kensington Metropark	6/11/2024	GOAL	School	Outdoors	3rd
Highland Elementary	Highland	48357	Interpreter 1	Kensington Metropark	6/11/2024	Not Applicable	School	Onsite	3rd
Lobbestael Elementary School	Harrison Township	48045	Interpreter 1	Lake St. Clair Metropark	6/11/2024	Not Applicable	School	LSCNC	1st grade
Bajorek, Agnes	Utica	48317	Interpreter 1	Stony Creek Metropark	6/12/2024	Not Applicable	School		1st-8th
Commonwealth Community Development Academy	Hamtramck	48212	Interpreter 1	Kensington Metropark	6/12/2024	Not Applicable	School	Indoors	3rd to 5th
Kindercare	Sterling Heights	48313	Interpreter 1	Lake St. Clair Metropark	6/12/2024	Not Applicable	School		1-5th
Reach Homeschool	Troy	48085	Interpreter 1	Stony Creek Metropark	6/13/2024	Not Applicable	School	Outdoor	9th through 12th grade
St. Peter's Lutheran School	Eastpointe	48021	Western District Mobile Learning Center 1	Kensington Metropark	6/13/2024	Not Applicable	School	Offsite	k-5th
Annie's Children Center	Ann Arbor	48103	Interpreter 1	Hudson Mills Metropark	6/14/2024	Not Applicable	School	Some parts indoor, but mostly outdoor	6 yo to 11 yo
GPS Solutions	Southfield	48034	Southern District Mobile Learning Center 1	Oakwoods Metropark	6/20/2024	Not Applicable	School	Christ the King, 16800 Trinity St, Detroit, MI 48228	K-8th
Mercy Education Project	Detroit	48216	Interpreter 1	Kensington Metropark	6/21/2024	Not Applicable	School		6th-8th
Schorsch, Sandy	New Baltimore	48047	Interpreter 1	Lake St. Clair Metropark	6/21/2024	Not Applicable	School	Nature Center	k-4th
Chirst the Good Shepherd	Lincoln Park	48146	Interpreter 1	Oakwoods Metropark	6/26/2024	Not Applicable	School	Onsite	6th - 8th
IXL Learning Center Howell	Howell	48843	Interpreter 1	Hudson Mills Metropark	6/26/2024	Not Applicable	School	Outdoors	4-8 years
GPS Solutions	Southfield	48034	Southern District Mobile Learning Center 1	Oakwoods Metropark	6/27/2024	Not Applicable	School	Holy Redeemer, 1711 Junction St, Detroit, MI 48228	K-8th
Manor Elementary School	Southfield	48162	Interpreter 1	Lake Erie Metropark	6/27/2024	Not Applicable	School	Onsite	k-2
Martin, Erin	Ann Arbor	48103	Interpreter 1	Hudson Mills Metropark	6/27/2024	Not Applicable	School	Outdoors	K-4
Morning Star Child Care	Dexter	48130	Interpreter 2	Hudson Mills Metropark	6/27/2024	Not Applicable	School	Outdoor	Younger Camp 1st - 2nd Grade
Life Enrichment Academy	Washington	48094	Interpreter 1	Stony Creek Metropark	6/28/2024	Not Applicable	School		Adults
Morning Star Child Care	Dexter	48130	Interpreter 2	Hudson Mills Metropark	6/28/2024	Not Applicable	School	Outdoor	Older Camp (3rd - 6th grade)
St. Michaels School	Southfield	48161	Southern District Mobile Learning Center 1	Oakwoods Metropark	6/28/2024	Not Applicable	School		mixed
GPS Solutions	Southfield	48034	Southern District Mobile Learning Center 1	Oakwoods Metropark	7/1/2024	Not Applicable	School	Offsite	K-8th
Lincoln Learning Camp	Ypsilanti	48197	Interpreter 1	Hudson Mills Metropark	7/2/2024	Not Applicable	School	Onsite	k-5th
Wegienka Elementary	Brownstown Charter T	48134	Southern District Mobile Learning Center 1	Oakwoods Metropark	7/3/2024	Not Applicable	School		K-5th
Yechida Youth Group	Southfield	48075	Interpreter 1	Lake St. Clair Metropark	7/3/2024	Not Applicable	School	Onsite	7 - 10 year olds
Goddard Macomb	Macomb	48042	Interpreter 1	Stony Creek Metropark	7/8/2024	Not Applicable	School	Onsite	ages 5-12
GPS Solutions	Southfield	48034	Southern District Mobile Learning Center 1	Oakwoods Metropark	7/9/2024	Not Applicable	School	Offsite	K-8th
Martin, Erin	Ann Arbor	48103	Interpreter 1	Hudson Mills Metropark	7/9/2024	Not Applicable	School	Outdoors	K-4
GPS Solutions	Southfield	48034	Southern District Mobile Learning Center 1	Oakwoods Metropark	7/10/2024	Not Applicable	School	Westside Christian Academy, 9540 Bramell, Detroit, MI 48228	K-8th
GPS Solutions	Southfield	48034	Southern District Mobile Learning Center 1	Oakwoods Metropark	7/15/2024	Not Applicable	School	Offsite	K-8th
Martin, Erin	Ann Arbor	48103	Interpreter 1	Hudson Mills Metropark	7/15/2024	Not Applicable	School	Outdoors	K-4
Bridge Academy	Hamtramck	48212	Interpreter 1	Stony Creek Metropark	7/16/2024	GOAL	School	Onsite	6th - 8th grade
Central Academy	Ann Arbor	48104	Interpreter 1	Kensington Metropark	7/16/2024	GOAL	School	Onsite	K - 8th
East Arbor Charter Academy	Ypsilanti	48197	Interpreter 1	Hudson Mills Metropark	7/16/2024	Not Applicable	School	Outdoor	1st Grade - 7th Grade
Frontier International	Warren	48093	Interpreter 2	Stony Creek Metropark	7/16/2024	GOAL	School	Onsite	1st - 5th
Global Heights Academy	Dearborn Heights	33713	Interpreter 1	Kensington Metropark	7/17/2024	GOAL	School	Onsite	K-6
GPS Solutions	Southfield	48034	Southern District Mobile Learning Center 1	Oakwoods Metropark	7/17/2024	Not Applicable	School	St. Clare of Montefalco, 16231 Charleville St, Grosse Pointe Woods, MI 48236	K-8th
Rieth, Nancy	Grosse Pointe	48236	Interpreter 1	Lake St. Clair Metropark	7/17/2024	Not Applicable	School		K-4
Bridge Academy East - Global Education Excellence	Hamtramck	48212	Interpreter 1	Kensington Metropark	7/18/2024	Not Applicable	School	Onsite	K - 5th grade
Bridge Academy East - Global Education Excellence	Hamtramck	48212	Interpreter 1	Kensington Metropark	7/18/2024	Not Applicable	School	Onsite	K - 5th grade
Camp Leisure	Canton	48188	Interpreter 1	Stony Creek Metropark	7/18/2024	Not Applicable	School	Onsite	Adults
Frontier International Academy	Hamtramck	48212	Interpreter 1	Wolcott Mill Metropark Farm Center	7/18/2024	GOAL	School	Onsite	6-11 years
GPS Solutions	Southfield	48034	Southern District Mobile Learning Center 1	Oakwoods Metropark	7/22/2024	Not Applicable	School	Offsite	K-8th
Novi Community Schools Camp	Novi	48374	Interpreter 1	Kensington Metropark	7/22/2024	Not Applicable	School	Outside	K-6th
Novi Community Schools Camp	Novi	48374	Interpreter 1	Kensington Metropark	7/22/2024	Not Applicable	School	Outside	K-6th
Champions Preschool	Rockwood	48173	Southern District Mobile Learning Center 1	Oakwoods Metropark	7/23/2024	Not Applicable	School		preschool
Center for Success Network	Pontiac	48342	Interpreter 1	Kensington Metropark	7/24/2024	Not Applicable	School	Outside	2nd-5th
Riverside Academy East	Dearborn	48126	Interpreter 1	Lake St. Clair Metropark	7/24/2024	Not Applicable	School	Onsite	Kindergarten through 5th
Huron Academy	Sterling Heights	48312	Interpreter 3	Lake St. Clair Metropark	7/25/2024	Not Applicable	School	Onsite	K - 5th grade
Trinity Christian Academy	Pontiac	48341	Interpreter 1	Indian Springs Metropark	7/26/2024	Not Applicable	School	Indoor/Outdoor	Pre k
Chippewa Valley Schools	Clinton Township	48038	Interpreter 1	Kensington Metropark	7/31/2024	Not Applicable	School	Indoors	K-5th
Chippewa Valley Schools	Clinton Township	48038	Interpreter 2	Kensington Metropark	7/31/2024	Not Applicable	School	Outdoors	K-5th
Frontier International	Warren	48093	Interpreter 1	Stony Creek Metropark	7/31/2024	GOAL	School	Onsite	1st - 5th
Wegienka Elementary	Brownstown Charter T	48134	Southern District Mobile Learning Center 1	Oakwoods Metropark	7/31/2024	Not Applicable	School		K - 5th
Chippewa Valley Schools	Clinton Township	48038	Interpreter 1	Kensington Metropark	8/1/2024	Not Applicable	School	Indoors	K-5th
Chippewa Valley Schools	Clinton Township	48038	Interpreter 2	Kensington Metropark	8/1/2024	Not Applicable	School	Outdoors	K-5th
Damm, Nick	Hamtramck	48212	Interpreter 1	Stony Creek Metropark	8/1/2024	GOAL	School	Onsite	1st - 5th
Shork, Jill	Wayne	48184	Interpreter 1	Lake St. Clair Metropark	8/5/2024	GOAL	School	Onsite	Middle School - 6th to 8th grade
St. Michaels School	Southfield	48161	Southern District Mobile Learning Center 1	Oakwoods Metropark	8/6/2024	Not Applicable	School		mixed
Frontier International	Warren	48093	Interpreter 1	Stony Creek Metropark	8/7/2024	GOAL	School	Onsite	1st - 5th





The Avalon of Auburn Hills	Auburn Hills	48326	Eastern District Mobile Learning Center 1	Stony Creek Metropark	2/14/2024	Not Applicable	Seniors	Senior Living Center	Senior Citizens
Story Point Northville	Northville	48168	Eastern District Mobile Learning Center 1	Stony Creek Metropark	2/15/2024	Not Applicable	Seniors	Senior Living Center	Senior Citizens
Commonwealth Senior Living at New Baltimore	New Baltimore	48047	Eastern District Mobile Learning Center 1	Stony Creek Metropark	2/21/2024	Not Applicable	Seniors	Senior Living Center	Senior Citizens
Cedarbrook Senior Living Rochester	Rochester	48307	Eastern District Mobile Learning Center 1	Stony Creek Metropark	2/26/2024	Not Applicable	Seniors	Senior Living Center	Senior Citizens
Sanctuary at St. Joseph's Village	Ypsilanti	48197	Eastern District Mobile Learning Center 2	Stony Creek Metropark	2/26/2024	Not Applicable	Seniors	Senior Living Center	Senior Citizens
Cedarbrook Senior Living Northville	Plymouth	48170	Eastern District Mobile Learning Center 2	Stony Creek Metropark	3/5/2024	Not Applicable	Seniors	Senior Living Center	Senior Citizens
Cedarbrook Senior Living Northville	Plymouth	48170	Eastern District Mobile Learning Center 2	Stony Creek Metropark	3/5/2024	Not Applicable	Seniors	Senior Living Center	Senior Citizens
Cedarbrook Senior Living Northville	Plymouth	48170	Eastern District Mobile Learning Center 2	Stony Creek Metropark	3/5/2024	Not Applicable	Seniors	Senior Living Center	Senior Citizens
The Avalon of Auburn Hills	Auburn Hills	48326	Eastern District Mobile Learning Center 1	Stony Creek Metropark	3/7/2024	Not Applicable	Seniors	Senior Living Center	Senior Citizens
Story Point Northville	Northville	48168	Eastern District Mobile Learning Center 1	Stony Creek Metropark	3/8/2024	Not Applicable	Seniors	Senior Living Center	Senior Citizens
Cedarbrook Senior Living Rochester	Rochester	48307	Eastern District Mobile Learning Center 1	Stony Creek Metropark	3/11/2024	Not Applicable	Seniors	Senior Living Center	Senior Citizens
Cedarbrook Senior Living Rochester	Rochester	48307	Eastern District Mobile Learning Center 1	Stony Creek Metropark	3/11/2024	Not Applicable	Seniors	Senior Living Center	Senior Citizens
Pomeroy Living Rochester	Rochester	48309	Eastern District Mobile Learning Center 1	Stony Creek Metropark	3/13/2024	Not Applicable	Seniors	Senior Living Center	Senior Citizens
Commonwealth Senior Living at New Baltimore	New Baltimore	48047	Eastern District Mobile Learning Center 1	Stony Creek Metropark	3/20/2024	Not Applicable	Seniors	Senior Living Center	Senior Citizens
Sanctuary at St. Joseph's Village	Ypsilanti	48197	Eastern District Mobile Learning Center 2	Stony Creek Metropark	3/25/2024	Not Applicable	Seniors	Senior Living Center	Senior Citizens
Cedarbrook Senior Living Northville	Plymouth	48170	Eastern District Mobile Learning Center 2	Stony Creek Metropark	4/2/2024	Not Applicable	Seniors	Senior Living Center	Senior Citizens: Memory Care
Cedarbrook Senior Living Northville	Plymouth	48170	Eastern District Mobile Learning Center 2	Stony Creek Metropark	4/2/2024	Not Applicable	Seniors	Senior Living Center	Senior Citizens: Active Seniors
Cedarbrook Senior Living Northville	Plymouth	48170	Eastern District Mobile Learning Center 2	Stony Creek Metropark	4/2/2024	Not Applicable	Seniors	Senior Living Center	Senior Citizens: Assisted Living
Cedarbrook Senior Living Rochester	Rochester	48307	Eastern District Mobile Learning Center 1	Stony Creek Metropark	4/10/2024	Not Applicable	Seniors	Offsite	Senior Citizens: Active Seniors
Pomeroy Living Rochester	Rochester	48309	Eastern District Mobile Learning Center 1	Stony Creek Metropark	4/10/2024	Not Applicable	Seniors	Senior Living Center	Senior Citizens
Walton Woods	Novi	48377	Interpreter 1	Kensington Metropark	4/10/2024	Not Applicable	Seniors		seniors
Michigan Veteran Homes of Chesterfield Township	New Baltimore	48047	Eastern District Mobile Learning Center 1	Stony Creek Metropark	4/11/2024	Not Applicable	Seniors	Offsite	Senior Citizens: Assisted Living
Burnham, Melisa	Wixom	48393	Eastern District Mobile Learning Center 1	Stony Creek Metropark	4/12/2024	Not Applicable	Seniors	Senior Center Bus Tour@Wolcott Farm	Senior Citizens: Active Seniors
Commonwealth Senior Living at New Baltimore	New Baltimore	48047	Eastern District Mobile Learning Center 1	Stony Creek Metropark	4/17/2024	Not Applicable	Seniors	Senior Living Center	Senior Citizens: Assisted Living
Story Point Northville	Northville	48168	Eastern District Mobile Learning Center 1	Stony Creek Metropark	4/18/2024	Not Applicable	Seniors	Senior Living Center	Senior Citizens: Assisted Living
Cedarbrook Senior Living Rochester	Rochester	48307	Eastern District Mobile Learning Center 2	Stony Creek Metropark	4/22/2024	Not Applicable	Seniors	Senior Living Center	Memory Care
Cedarbrook Senior Living Rochester	Rochester	48307	Eastern District Mobile Learning Center 2	Stony Creek Metropark	4/22/2024	Not Applicable	Seniors	Senior Living Center	Active Living
Chesterfield Township Parks & Recreation	New Baltimore	48047	Eastern District Mobile Learning Center 1	Stony Creek Metropark	4/22/2024	Not Applicable	Seniors	Senior Activity Center	Senior Citizens: Active Seniors
The Avalon of Auburn Hills	Auburn Hills	48326	Eastern District Mobile Learning Center 2	Stony Creek Metropark	4/24/2024	Not Applicable	Seniors	Senior Living Center	Seniors: Active & Assisted
St. Clair Shores Public Library	Saint Clair Shores	48081	Eastern District Mobile Learning Center 1	Stony Creek Metropark	4/25/2024	Not Applicable	Seniors	Public Library	All Ages
Cedarbrook Senior Living Bloomfield	Bloomfield Hills	48304	Eastern District Mobile Learning Center 1	Stony Creek Metropark	4/29/2024	Not Applicable	Seniors	Senior Living Center	Active Seniors
Cedarbrook Senior Living Bloomfield	Bloomfield Hills	48304	Eastern District Mobile Learning Center 1	Stony Creek Metropark	4/29/2024	Not Applicable	Seniors	Senior Living Center	Memory Care
Sanctuary at St. Joseph's Village	Ypsilanti	48197	Eastern District Mobile Learning Center 2	Stony Creek Metropark	4/29/2024	Not Applicable	Seniors	Senior Living Center	Active Seniors
Macomb Community College	Clinton Township	48038	Eastern District Mobile Learning Center 1	Stony Creek Metropark	4/30/2024	Not Applicable	Seniors	Community College: MORE Seniors	Active Seniors
Pomeroy Living Rochester	Rochester	48309	Eastern District Mobile Learning Center 2	Stony Creek Metropark	5/1/2024	Not Applicable	Seniors	Senior Living Center	Active Seniors
Story Point Northville	Northville	48168	Eastern District Mobile Learning Center 1	Stony Creek Metropark	5/3/2024	Not Applicable	Seniors	Senior Living Center	Active Seniors
Cedarbrook Senior Living Northville	Plymouth	48170	Eastern District Mobile Learning Center 1	Stony Creek Metropark	5/7/2024	Not Applicable	Seniors	Senior Living Center	Senior Citizens: Memory Care
Cedarbrook Senior Living Northville	Plymouth	48170	Eastern District Mobile Learning Center 1	Stony Creek Metropark	5/7/2024	Not Applicable	Seniors	Senior Living Center	Senior Citizens: Active Living Ser
Cedarbrook Senior Living Northville	Plymouth	48170	Eastern District Mobile Learning Center 1	Stony Creek Metropark	5/7/2024	Not Applicable	Seniors	Senior Living Center	Senior Citizens: Assisted Living
Cedarbrook Senior Living Rochester	Rochester	48307	Eastern District Mobile Learning Center 2	Stony Creek Metropark	5/13/2024	Not Applicable	Seniors	Senior Living Center	Senior Citizens: Memory Care
Cedarbrook Senior Living Rochester	Rochester	48307	Eastern District Mobile Learning Center 2	Stony Creek Metropark	5/13/2024	Not Applicable	Seniors	Senior Living Center	Senior Citizens: Active Living
Havel Elementary	Sterling Heights	48313	Interpreter 1	Wolcott Mill Metropark Farm Cent	5/14/2024	Not Applicable	Seniors		Kdg
Hazel Park United Oaks Elementary School	Hazel Park	48030	Eastern District Mobile Learning Center 1	Stony Creek Metropark	5/14/2024	Not Applicable	Seniors	Webb Elementary School (Hazel Park Schools) Ca	5th Grade
Sanctuary at St. Joseph's Village	Ypsilanti	48197	Eastern District Mobile Learning Center 2	Stony Creek Metropark	5/20/2024	Not Applicable	Seniors	Offsite	Senior Citizens: Active Living
Cedarbrook Senior Living Bloomfield	Bloomfield Hills	48304	Eastern District Mobile Learning Center 1	Stony Creek Metropark	5/23/2024	Not Applicable	Seniors	Senior Living Center	Senior Citizens: Memory Care
The Avalon of Auburn Hills	Auburn Hills	48326	Eastern District Mobile Learning Center 1	Stony Creek Metropark	5/23/2024	Not Applicable	Seniors	Senior Living Center	Senior Citizens: Active, Assisted
Cedarbrook Senior Living Northville	Plymouth	48170	Eastern District Mobile Learning Center 2	Stony Creek Metropark	6/4/2024	Not Applicable	Seniors	Offsite	Senior Citizens: Memory Care
Cedarbrook Senior Living Northville	Plymouth	48170	Eastern District Mobile Learning Center 2	Stony Creek Metropark	6/4/2024	Not Applicable	Seniors	Offsite	Senior Citizens: Active Living
Cedarbrook Senior Living Northville	Plymouth	48170	Eastern District Mobile Learning Center 2	Stony Creek Metropark	6/4/2024	Not Applicable	Seniors	Offsite	Senior Citizens: Assisted Living
Atria Park of Ann Arbor	Ann Arbor	48105	Interpreter 1	Hudson Mills Metropark	6/6/2024	Not Applicable	Seniors	Outdoor	Senior
Clinton-Macomb Public Library	Clinton Township	48038	Eastern District Mobile Learning Center 1	Stony Creek Metropark	6/6/2024	Not Applicable	Seniors	Offsite	Senior Citizens: Active Seniors
Story Point Northville	Northville	48168	Eastern District Mobile Learning Center 2	Stony Creek Metropark	6/6/2024	Not Applicable	Seniors	Offsite	Senior Citizens: Active Living
Grosse Ile Nature and Land Conservancy	Grosse Ile	48138	Eastern District Mobile Learning Center 1	Stony Creek Metropark	6/9/2024	Not Applicable	Seniors	Offsite	All ages
Cedarbrook Senior Living Bloomfield	Bloomfield Hills	48304	Eastern District Mobile Learning Center 1	Stony Creek Metropark	6/10/2024	Not Applicable	Seniors	Offsite	Senior Citizens: Active Seniors
Cedarbrook Senior Living Bloomfield	Bloomfield Hills	48304	Eastern District Mobile Learning Center 1	Stony Creek Metropark	6/10/2024	Not Applicable	Seniors	Offsite	Senior Citizens: Memory Care
Sanctuary at St. Joseph's Village	Ypsilanti	48197	Eastern District Mobile Learning Center 2	Stony Creek Metropark	6/10/2024	Not Applicable	Seniors	Offsite	Senior Citizens: Active Seniors
Pomeroy Living Rochester	Rochester	48309	Eastern District Mobile Learning Center 1	Stony Creek Metropark	6/12/2024	Not Applicable	Seniors	Offsite	Senior Citizens: Active Seniors
Commonwealth Senior Living at New Baltimore	New Baltimore	48047	Eastern District Mobile Learning Center 1	Stony Creek Metropark	6/19/2024	Not Applicable	Seniors	Offsite	Senior Citizens: Assisted Living
StoryPoint Senior Living of Clinton Township	Clinton Township	48038	Eastern District Mobile Learning Center 1	Stony Creek Metropark	6/20/2024	Not Applicable	Seniors	Offsite	Senior Citizens: Active Seniors
American House Village at Bloomfield	Bloomfield Hills	48302	Eastern District Mobile Learning Center 1	Stony Creek Metropark	6/21/2024	Not Applicable	Seniors	Senior Living Center	Senior Citizens
Hamburg Senior Center	Hamburg	48139	Interpreter 1	Hudson Mills Metropark	6/21/2024	Not Applicable	Seniors	Indoor/ Outdoor	Seniors
Cedarbrook Senior Living Rochester	Rochester	48307	Eastern District Mobile Learning Center 1	Stony Creek Metropark	6/24/2024	Not Applicable	Seniors	Offsite	Senior Citizens: Memory Care
Cedarbrook Senior Living Rochester	Rochester	48307	Eastern District Mobile Learning Center 1	Stony Creek Metropark	6/24/2024	Not Applicable	Seniors	Offsite	Senior Citizens: Active Living
The Avalon of Auburn Hills	Auburn Hills	48326	Eastern District Mobile Learning Center 2	Stony Creek Metropark	6/26/2024	Not Applicable	Seniors	Offsite	Senior Citizens: Active Living & A
Cedarbrook Senior Living Northville	Plymouth	48170	Eastern District Mobile Learning Center 2	Stony Creek Metropark	7/2/2024	Not Applicable	Seniors	Offsite	Senior Citizens
Cedarbrook Senior Living Northville	Plymouth	48170	Eastern District Mobile Learning Center 2	Stony Creek Metropark	7/2/2024	Not Applicable	Seniors	Offsite	Senior Citizens
Cedarbrook Senior Living Northville	Plymouth	48170	Eastern District Mobile Learning Center 2	Stony Creek Metropark	7/2/2024	Not Applicable	Seniors	Offsite	Senior Citizens
Sanctuary at St. Joseph's Village	Ypsilanti	48197	Eastern District Mobile Learning Center 2	Stony Creek Metropark	7/8/2024	Not Applicable	Seniors	Offsite	Senior Citizens
Walton Wood - Twelve Oaks	Novi	48377	Interpreter 1	Kensington Metropark	7/9/2024	Not Applicable	Seniors	Outside	seniors
Pomeroy Living Rochester	Rochester	48309	Eastern District Mobile Learning Center 2	Stony Creek Metropark	7/10/2024	Not Applicable	Seniors	Offsite	Senior Citizens
Storypoint Senior Living	New Baltimore	48051	Interpreter 1	Wolcott Mill Metropark Farm Cent	7/11/2024	Not Applicable	Seniors	Offsite	62+
StoryPoint Senior Living of Clinton Township	Clinton Township	48038	Eastern District Mobile Learning Center 1	Stony Creek Metropark	7/12/2024	Not Applicable	Seniors	Offsite	Senior Citizens
Burnham, Melisa	Wixom	48393	Interpreter 2	Lake St. Clair Metropark	7/16/2024	Not Applicable	Seniors	Onsite	Seniors

Macomb Community College	Clinton Township	48038	Interpreter 1	Lake St. Clair Metropark	7/19/2024	Not Applicable	Seniors	Offsite	Seniors
Macomb Community College	Clinton Township	48038	Interpreter 1	Lake St. Clair Metropark	7/19/2024	Not Applicable	Seniors	Offsite	Seniors
Cedarbrook Senior Living Rochester	Rochester	48307	Eastern District Mobile Learning Center 2	Stony Creek Metropark	7/23/2024	Not Applicable	Seniors	Offsite	Senior Citizens
Cedarbrook Senior Living Rochester	Rochester	48307	Eastern District Mobile Learning Center 2	Stony Creek Metropark	7/22/2024	Not Applicable	Seniors	Offsite	Senior Citizens
Chesterfield Township Parks & Recreation	New Baltimore	48047	Interpreter 1	Lake St. Clair Metropark	7/24/2024	Not Applicable	Seniors	Offsite	Seniors
The Avalon of Auburn Hills	Auburn Hills	48326	Eastern District Mobile Learning Center 1	Stony Creek Metropark	7/25/2024	Not Applicable	Seniors	Offsite	Senior Citizens
Cedarbrook Senior Living Bloomfield	Bloomfield Hills	48304	Eastern District Mobile Learning Center 2	Stony Creek Metropark	7/29/2024	Not Applicable	Seniors	Offsite	Senior Citizens
Cedarbrook Senior Living Bloomfield	Bloomfield Hills	48304	Eastern District Mobile Learning Center 2	Stony Creek Metropark	7/29/2024	Not Applicable	Seniors	Offsite	Senior Citizens
City of Auburn Hills	Auburn Hills	48326	Eastern District Mobile Learning Center 1	Stony Creek Metropark	7/30/2024	Not Applicable	Seniors	Offsite	Senior Citizens
American House Village at Bloomfield	Bloomfield Hills	48302	Eastern District Mobile Learning Center 1	Stony Creek Metropark	7/31/2024	Not Applicable	Seniors	Senior Living Center	Senior Citizens
Macomb Community College	Clinton Township	48038	Eastern District Mobile Learning Center 1	Stony Creek Metropark	8/1/2024	Not Applicable	Seniors	Offsite	Senior Citizens
Macomb Community College	Clinton Township	48038	Interpreter 1	Stony Creek Metropark	8/2/2024	Not Applicable	Seniors	Onsite	Seniors 55+
Macomb Community College	Clinton Township	48038	Eastern District Mobile Learning Center 1	Stony Creek Metropark	8/2/2024	Not Applicable	Seniors	Onsite	Senior Citizens
Sanctuary at St. Joseph's Village	Ypsilanti	48197	Eastern District Mobile Learning Center 1	Stony Creek Metropark	8/5/2024	Not Applicable	Seniors	Offsite	Senior Citizens
Cedarbrook Senior Living Northville	Plymouth	48170	Eastern District Mobile Learning Center 2	Stony Creek Metropark	8/6/2024	Not Applicable	Seniors	Offsite	Senior Citizens
Cedarbrook Senior Living Northville	Plymouth	48170	Eastern District Mobile Learning Center 2	Stony Creek Metropark	8/6/2024	Not Applicable	Seniors	Offsite	Senior Citizens
Cedarbrook Senior Living Northville	Plymouth	48170	Eastern District Mobile Learning Center 2	Stony Creek Metropark	8/6/2024	Not Applicable	Seniors	Offsite	Senior Citizens
Roseville Public Library	Roseville	48066	Eastern District Mobile Learning Center 1	Stony Creek Metropark	8/6/2024	Not Applicable	Seniors	Offsite	Senior Citizens
Pomeroy Living Rochester	Rochester	48309	Eastern District Mobile Learning Center 1	Stony Creek Metropark	8/14/2024	Not Applicable	Seniors	Offsite	Senior Citizens
Wellbridge of Romeo	Romeo	48065	Eastern District Mobile Learning Center 1	Stony Creek Metropark	8/14/2024	Not Applicable	Seniors	Offsite	Senior Citizens
Story Point Northville	Northville	48168	Eastern District Mobile Learning Center 1	Stony Creek Metropark	8/15/2024	Not Applicable	Seniors	Offsite	Senior Citizens
StoryPoint Senior Living of Clinton Township	Clinton Township	48038	Eastern District Mobile Learning Center 1	Stony Creek Metropark	8/16/2024	Not Applicable	Seniors	Offsite	Senior Citizens
Cedarbrook Senior Living Rochester	Rochester	48307	Eastern District Mobile Learning Center 1	Stony Creek Metropark	8/19/2024	Not Applicable	Seniors	Offsite	Senior Citizens
Cedarbrook Senior Living Rochester	Rochester	48307	Eastern District Mobile Learning Center 1	Stony Creek Metropark	8/19/2024	Not Applicable	Seniors	Offsite	Senior Citizens
StoryPoint Birmingham	Birmingham	48009	Eastern District Mobile Learning Center 1	Stony Creek Metropark	8/19/2024	Not Applicable	Seniors	Offsite	Senior Citizens
Commonwealth Senior Living at New Baltimore	New Baltimore	48047	Eastern District Mobile Learning Center 1	Stony Creek Metropark	8/21/2024	Not Applicable	Seniors	Offsite	Senior Citizens
Medilodge of Milford	Milford	48381	Interpreter 1	Indian Springs Metropark	8/21/2024	Not Applicable	Seniors	Onsite	Seniors
The Avalon of Auburn Hills	Auburn Hills	48326	Eastern District Mobile Learning Center 1	Stony Creek Metropark	8/22/2024	Not Applicable	Seniors	Offsite	Senior Citizens
American House Village at Bloomfield	Bloomfield Hills	48302	Eastern District Mobile Learning Center 1	Stony Creek Metropark	8/23/2024	Not Applicable	Seniors	Senior Living Center	Senior Citizens
Cedarbrook Senior Living Northville	Plymouth	48170	Eastern District Mobile Learning Center 2	Stony Creek Metropark	9/3/2024	Not Applicable	Seniors	Offsite	Senior Citizens
Cedarbrook Senior Living Northville	Plymouth	48170	Eastern District Mobile Learning Center 2	Stony Creek Metropark	9/3/2024	Not Applicable	Seniors	Offsite	Senior Citizens
Cedarbrook Senior Living Northville	Plymouth	48170	Eastern District Mobile Learning Center 2	Stony Creek Metropark	9/3/2024	Not Applicable	Seniors	Offsite	Senior Citizens
Cranbrook	Bloomfield Hills	48304	Southern District Mobile Learning Center 1	Oakwoods Metropark	9/20/2023	Not Applicable	Special Event		mixed
Cranbrook	Bloomfield Hills	48304	Southern District Mobile Learning Center 1	Oakwoods Metropark	9/22/2023	Not Applicable	Special Event		mixed
Barefield, Barbara	Highland Park	48203	Southern District Mobile Learning Center 1	Oakwoods Metropark	9/23/2023	Not Applicable	Special Event		mixed
Zemper, Eli	Chelsea	48118	Interpreter 1	Hudson Mills Metropark	9/23/2023	Not Applicable	Special Event	Indoor	All Ages
Conn, Jennifer	New Boston	48164	Interpreter 1	Oakwoods Metropark	9/24/2023	Not Applicable	Special Event		6
Conn, Jennifer	New Boston	48164	Interpreter 1	Oakwoods Metropark	9/24/2023	Not Applicable	Special Event		6 years
Mauck, Addison	Detroit	48243	Southern District Mobile Learning Center 1	Oakwoods Metropark	10/7/2023	Not Applicable	Special Event		mixed
Mauck, Addison	Detroit	48243	Southern District Mobile Learning Center 1	Oakwoods Metropark	10/8/2023	Not Applicable	Special Event		mixed
Roper, Natalie	Warren	48088	Interpreter 1	Lake St. Clair Metropark	10/14/2023	Not Applicable	Special Event		Children's Party
Canton Leisure Services	Canton	48188	Mobile Learning Center Outreach 4	Willow Metropark	10/21/2023	Not Applicable	Special Event	Heritage Park in Canton	All Ages
zzzInternalHousehold, Internal		48045	Interpreter 2	Indian Springs Metropark	10/21/2023	Not Applicable	Special Event	Indoor/outdoor	all
Zemper, Eli	Chelsea	48118	Interpreter 1	Hudson Mills Metropark	11/4/2023	Not Applicable	Special Event	Indoor	All Ages
zzzInternalHousehold, Internal		48045	Interpreter 1	Indian Springs Metropark	11/12/2023	Not Applicable	Special Event		n/a
zzzInternalHousehold, Internal		48045	Interpreter 1	Indian Springs Metropark	11/15/2023	Not Applicable	Special Event		n/a
Great Pontiac Host Committee	Pontiac	48343	Eastern District Mobile Learning Center 1	Stony Creek Metropark	12/2/2023	Not Applicable	Special Event	Downtown Pontiac	All Ages
Zemper, Eli	Chelsea	48118	Interpreter 1	Hudson Mills Metropark	12/2/2023	Not Applicable	Special Event	Indoor	7 and up
Berg, Amber	Romulus	48174	Interpreter 3	Oakwoods Metropark	12/16/2023	Not Applicable	Special Event		6-8 yo
Markiewidz, Michelle	Harrison Township	48045	Interpreter 1	Lake St. Clair Metropark	12/16/2023	Not Applicable	Special Event		7 years old
English, Stacy	Belleville	48111	Interpreter 3	Oakwoods Metropark	1/12/2024	Not Applicable	Special Event		2 yo
Gauthier, Aubrey	Holly	48442	Southern District Mobile Learning Center 1	Oakwoods Metropark	1/19/2024	Not Applicable	Special Event		adult
English, Stacy	Belleville	48111	Interpreter 1	Oakwoods Metropark	1/20/2024	Not Applicable	Special Event		2
Belle Isle Nature Center	Detroit	48207	Southern District Mobile Learning Center 1	Oakwoods Metropark	1/27/2024	Not Applicable	Special Event		mixed
Zemper, Eli	Chelsea	48118	Interpreter 1	Hudson Mills Metropark	1/27/2024	Not Applicable	Special Event	Indoor	Ages 7 and up
Friends of Rouge Park	Detroit	48228	Southern District Mobile Learning Center 1	Oakwoods Metropark	1/28/2024	Not Applicable	Special Event		mixed
Outdoor Adventure Center	Detroit	48207	Southern District Mobile Learning Center 1	Oakwoods Metropark	2/11/2024	Not Applicable	Special Event		mixed
Sidewalk Detroit	Detroit	48223	Southern District Mobile Learning Center 1	Oakwoods Metropark	2/24/2024	Not Applicable	Special Event		mixed
Greenmead Historical Park	Ivonia	48152	Southern District Mobile Learning Center 1	Oakwoods Metropark	2/27/2024	Not Applicable	Special Event		mixed
zzzInternalHousehold, Internal		48045	Interpreter 1	Indian Springs Metropark	3/21/2024	Not Applicable	Special Event	Indoor/outdoor	All ages
Cranbrook	Bloomfield Hills	48304	Southern District Mobile Learning Center 1	Oakwoods Metropark	3/27/2024	Not Applicable	Special Event		mixed
Cranbrook	Bloomfield Hills	48304	Southern District Mobile Learning Center 1	Oakwoods Metropark	3/28/2024	Not Applicable	Special Event		mixed
Cranbrook	Bloomfield Hills	48304	Southern District Mobile Learning Center 1	Oakwoods Metropark	3/29/2024	Not Applicable	Special Event		mixed
Runkle, Erika	New Boston	48164	Interpreter 1	Oakwoods Metropark	4/6/2024	Not Applicable	Special Event	Indoor	Adult
Runkle, Erika	New Boston	48164	Interpreter 1	Oakwoods Metropark	4/6/2024	Not Applicable	Special Event		pre-k
The Henry Ford	Dearborn	48124	Southern District Mobile Learning Center 1	Oakwoods Metropark	4/6/2024	Not Applicable	Special Event		families
Detroit Riverfront Conservancy	Detroit	48207	Southern District Mobile Learning Center 1	Oakwoods Metropark	4/8/2024	Not Applicable	Special Event		mixed
zzzInternalHousehold, Internal		48045	Interpreter 1	Hudson Mills Metropark	4/11/2024	Not Applicable	Special Event	outdoor	Public/ All Ages
Detroit Zoo	Royal Oak	48067	Southern District Mobile Learning Center 1	Oakwoods Metropark	4/20/2024	Not Applicable	Special Event		mixed
Detroit Zoo	Royal Oak	48067	Southern District Mobile Learning Center 1	Oakwoods Metropark	4/21/2024	Not Applicable	Special Event		mixed
Cesar Chavez Academy	Detroit	48210	Southern District Mobile Learning Center 1	Oakwoods Metropark	4/22/2024	Not Applicable	Special Event		4th
Farmington Hills Nature Center	Farmington Hills	48334	Southern District Mobile Learning Center 1	Oakwoods Metropark	4/22/2024	Not Applicable	Special Event		mixed
Earth Fair	Goodells	48027	Eastern District Mobile Learning Center 1	Stony Creek Metropark	4/26/2024	Not Applicable	Special Event	Goodells County Park	All Ages

Earth Fair	Goodells	48027	Eastern District Mobile Learning Center 1	Stony Creek Metropark	4/27/2024	Not Applicable	Special Event	Goodells County Park	All Ages
Detroit Riverfront Conservancy	Detroit	48207	Southern District Mobile Learning Center 1	Oakwoods Metropark	5/4/2024	Not Applicable	Special Event		mixed
Canton Leisure Services	Canton	48188	Southern District Mobile Learning Center 1	Oakwoods Metropark	5/5/2024	Not Applicable	Special Event		mixed
River Raisin Institute		48162	Southern District Mobile Learning Center 1	Oakwoods Metropark	5/14/2024	Not Applicable	Special Event		mixed
Canton Leisure Services	Canton	48188	Southern District Mobile Learning Center 1	Oakwoods Metropark	6/1/2024	Not Applicable	Special Event		mixed-families
Macomb Science Olympiad	Sterling Heights	48311	Interpreter 2	Lake St. Clair Metropark	6/8/2024	Not Applicable	Special Event	Onsite	4th-6th
Detroit Riverfront Conservancy	Detroit	48207	Southern District Mobile Learning Center 1	Oakwoods Metropark	6/9/2024	Not Applicable	Special Event		mixed
Humane Society of Huron Valley	Ann Arbor	48105	Southern District Mobile Learning Center 1	Oakwoods Metropark	6/18/2024	Not Applicable	Special Event		4-6 grade
Bay-Rama Fishfly Festival	New Baltimore	48047	Eastern District Mobile Learning Center 1	Stony Creek Metropark	6/22/2024	Not Applicable	Special Event	Offsite	All Ages
Sidewalk Detroit	Detroit	48223	Southern District Mobile Learning Center 1	Oakwoods Metropark	6/23/2024	Not Applicable	Special Event		mixed
Humane Society of Huron Valley	Ann Arbor	48105	Southern District Mobile Learning Center 1	Oakwoods Metropark	6/25/2024	Not Applicable	Special Event		1-3 grade
Ann Arbor Schools Youth Camp	Ann Arbor	48108	Southern District Mobile Learning Center 1	Oakwoods Metropark	6/26/2024	Not Applicable	Special Event		mixed youth
Detroit Public Library-Wilder Branch	Detroit	48234	Southern District Mobile Learning Center 1	Oakwoods Metropark	6/26/2024	Not Applicable	Special Event		mixed
Life Skills-Lapeer	Lapeer	48446	Interpreter 1	Wolcott Mill Metropark Farm Cent	6/27/2024	Not Applicable	Special Event	Onsite	16+
Fraser Public Library	Fraser	48026	Southern District Mobile Learning Center 1	Oakwoods Metropark	6/29/2024	Not Applicable	Special Event		mixed
South Rockwood Branch Library	South Rockwood	48179	Southern District Mobile Learning Center 1	Oakwoods Metropark	7/1/2024	Not Applicable	Special Event		mixed
Humane Society of Huron Valley	Ann Arbor	48105	Southern District Mobile Learning Center 1	Oakwoods Metropark	7/2/2024	Not Applicable	Special Event		1-6 grade
Humane Society of Huron Valley	Ann Arbor	48105	Southern District Mobile Learning Center 1	Oakwoods Metropark	7/9/2024	Not Applicable	Special Event		1-3 grade
Detroit Riverfront Conservancy	Detroit	48207	Southern District Mobile Learning Center 1	Oakwoods Metropark	7/11/2024	Not Applicable	Special Event		mixed
Detroit Riverfront Conservancy	Detroit	48207	Southern District Mobile Learning Center 1	Oakwoods Metropark	7/12/2024	Not Applicable	Special Event		mixed
William P. Faust Public Library	Westland	48185	Southern District Mobile Learning Center 1	Oakwoods Metropark	7/13/2024	Not Applicable	Special Event		8-11 yrs, 12-18 yrs, adult
South Rockwood Branch Library	South Rockwood	48179	Southern District Mobile Learning Center 1	Oakwoods Metropark	7/15/2024	Not Applicable	Special Event		mixed
River Rouge Public Library	River Rouge	48218	Southern District Mobile Learning Center 1	Oakwoods Metropark	7/16/2024	Not Applicable	Special Event		mixed
Detroit Public Library-Wilder Branch	Detroit	48234	Southern District Mobile Learning Center 1	Oakwoods Metropark	7/17/2024	Not Applicable	Special Event		mixed
Detroit Riverfront Conservancy	Detroit	48207	Southern District Mobile Learning Center 1	Oakwoods Metropark	7/18/2024	Not Applicable	Special Event		mixed
Detroit Riverfront Conservancy	Detroit	48207	Southern District Mobile Learning Center 1	Oakwoods Metropark	7/19/2024	Not Applicable	Special Event		mixed
Richardson, Matt	Westland	48185	Southern District Mobile Learning Center 1	Oakwoods Metropark	7/20/2024	Not Applicable	Special Event		mixed
South Rockwood Branch Library	South Rockwood	48179	Southern District Mobile Learning Center 1	Oakwoods Metropark	7/22/2024	Not Applicable	Special Event		mixed
Detroit Public Library-Wilder Branch	Detroit	48234	Southern District Mobile Learning Center 1	Oakwoods Metropark	7/24/2024	Not Applicable	Special Event		mixed
Nutty Scientists	Ypsilanti	48197	Southern District Mobile Learning Center 1	Oakwoods Metropark	7/24/2024	Not Applicable	Special Event	Offsite	preschool
Detroit Riverfront Conservancy	Detroit	48207	Southern District Mobile Learning Center 1	Oakwoods Metropark	7/25/2024	Not Applicable	Special Event		mixed
Detroit Riverfront Conservancy	Detroit	48207	Southern District Mobile Learning Center 1	Oakwoods Metropark	7/26/2024	Not Applicable	Special Event		mixed
Belleville Area District Library	Belleville	48111	Southern District Mobile Learning Center 1	Oakwoods Metropark	7/30/2024	Not Applicable	Special Event		mixed
Belleville Area District Library	Belleville	48111	Southern District Mobile Learning Center 1	Oakwoods Metropark	7/30/2024	Not Applicable	Special Event		mixed
Haskins, Maria	New Baltimore	48047	Interpreter 1	Wolcott Mill Metropark Farm Cent	7/30/2024	Not Applicable	Special Event	Onsite	Multi-Age
Humane Society of Huron Valley	Ann Arbor	48105	Southern District Mobile Learning Center 1	Oakwoods Metropark	7/30/2024	Not Applicable	Special Event		4-6 grade
Detroit Riverfront Conservancy	Detroit	48207	Southern District Mobile Learning Center 1	Oakwoods Metropark	8/1/2024	Not Applicable	Special Event		mixed
Detroit Riverfront Conservancy	Detroit	48207	Southern District Mobile Learning Center 1	Oakwoods Metropark	8/2/2024	Not Applicable	Special Event		mixed
Humane Society of Huron Valley	Ann Arbor	48105	Southern District Mobile Learning Center 1	Oakwoods Metropark	8/6/2024	Not Applicable	Special Event		1-3 grade
Detroit Riverfront Conservancy	Detroit	48207	Southern District Mobile Learning Center 1	Oakwoods Metropark	8/9/2024	Not Applicable	Special Event		mixed
Widrig, Melissa	Warren	48088	Interpreter 1	Lake Erie Metropark	8/11/2024	Not Applicable	Special Event	Onsite	10-Apr
Humane Society of Huron Valley	Ann Arbor	48105	Southern District Mobile Learning Center 1	Oakwoods Metropark	8/13/2024	Not Applicable	Special Event		4-6 grade
Detroit Riverfront Conservancy	Detroit	48207	Southern District Mobile Learning Center 1	Oakwoods Metropark	8/15/2024	Not Applicable	Special Event		mixed
Detroit Riverfront Conservancy	Detroit	48207	Southern District Mobile Learning Center 1	Oakwoods Metropark	8/16/2024	Not Applicable	Special Event		mixed
Sidewalk Detroit	Detroit	48223	Southern District Mobile Learning Center 1	Oakwoods Metropark	8/16/2024	Not Applicable	Special Event		mixed
Burke, Lance	New Boston	48164	Interpreter 1	Oakwoods Metropark	8/24/2024	Not Applicable	Special Event	Onsite	9
McCoy, Laura	Newport	48166	Interpreter 1	Oakwoods Metropark	9/9/2023	Not Applicable	Special Request		6
Leader Dogs	Utica	48315	Interpreter 1	Wolcott Mill Metropark Farm Cent	9/24/2023	Not Applicable	Special Request		adults
McCoy, Laura	Newport	48166	Interpreter 2	Oakwoods Metropark	9/24/2023	Not Applicable	Special Request		6
Bianco Tours, Inc.	Taylor	48180	Interpreter 1	Lake Erie Metropark	10/5/2023	Not Applicable	Special Request		Seniors
Kettel, Jacqueline	China	48054	Interpreter 1	Lake St. Clair Metropark	11/4/2023	Not Applicable	Special Request	Nature Center	k-3rd grade
Berg, Amber	Romulus	48174	Interpreter 2	Oakwoods Metropark	12/16/2023	Not Applicable	Special Request		6
Repp, Rebecca	Mount Clemens	48046	Interpreter 1	Lake St. Clair Metropark	12/17/2023	Not Applicable	Special Request		6th Birthday
Werner, Steven	Ann Arbor	48108	Interpreter 3	Oakwoods Metropark	1/6/2024	Not Applicable	Special Request		5
Ashbaucher, Angela	Rockwood	48173	Interpreter 1	Lake Erie Metropark	2/1/2024	Not Applicable	Special Request	classroom	1st - 6th
Jamie Griffin, Homeschool	Dexter	48130	Interpreter 1	Hudson Mills Metropark	2/23/2024	Not Applicable	Special Request		2 years old and up
Life Enrichment Academy	New Haven	48048	Interpreter 1	Wolcott Mill Metropark Farm Cent	3/8/2024	Not Applicable	Special Request		Adults
Huron-Clinton Metroparks Authority	Whitmore Lake	48189	Interpreter 1	Stony Creek Metropark	3/12/2024	Not Applicable	Special Request		Adults
Huron-Clinton Metroparks Authority	Whitmore Lake	48189	Interpreter 1	Stony Creek Metropark	3/13/2024	Not Applicable	Special Request		Adults
Life Skills - Blue Water Choices	Marine City	48039	Interpreter 1	Wolcott Mill Metropark Farm Cent	3/28/2024	Not Applicable	Special Request		S/N Adult
Eden's Garden Club	Monroe	48162	Interpreter 1	Lake Erie Metropark	4/16/2024	Not Applicable	Special Request		Seniors
Howes, Chris	Harrison Township	48045	Interpreter 1	Lake St. Clair Metropark	4/20/2024	Not Applicable	Special Request	Nature Center and Nature Trails	Cub Scouts - Bears
Camp dexter	Dexter	48130	Interpreter 1	Hudson Mills Metropark	6/18/2024	Not Applicable	Special Request	Outdoor	K to 6th
City of Oak Park Recreation	Oak Park	48237	Interpreter 1	Wolcott Mill Metropark Farm Cent	6/20/2024	Not Applicable	Special Request		12-May
Romeo Washington Bruce Parks and Recreation	Romeo	48065	Interpreter 1	Wolcott Mill Metropark Farm Cent	6/25/2024	Not Applicable	Special Request		Pre-K
Mount Clemens Public Library	Mount Clemens	48043	Eastern District Mobile Learning Center 1	Stony Creek Metropark	6/26/2024	Not Applicable	Special Request	Public Library	All Ages
Patton Recreation Center	Detroit	48029	Interpreter 1	Lake St. Clair Metropark	7/16/2024	Not Applicable	Special Request	Nature Center and Canoe/Kayak Launch	ages 6-12
Life Enrichment - Shelby	Utica	48317	Interpreter 2	Wolcott Mill Metropark Farm Cent	7/23/2024	Not Applicable	Special Request		SN Adults
FAR Therapeutic Arts & Recreation	Birmingham	48009	Interpreter 1	Indian Springs Metropark	8/13/2024	Not Applicable	Special Request		young adults age 18+ with disab
Humane Society of Huron Valley	Ann Arbor	48105	Southern District Mobile Learning Center 1	Oakwoods Metropark	8/20/2024	Not Applicable	Special Request		1-3 grade
Riverside Academy West	Dearborn	48126	Interpreter 2	Kensington Metropark	5/16/2024	Not Applicable	STEAM Club	Outside	6th-8th
zzzInternalHousehold, Internal		48045	Interpreter 1	Indian Springs Metropark	9/9/2023				
zzzInternalHousehold, Internal		48045	Interpreter 1	Indian Springs Metropark	9/23/2023				

zzzInternalHousehold, Internal		48045	Interpreter 1	Indian Springs Metropark	9/30/2023			
zzzInternalHousehold, Internal		48045	Interpreter 1	Indian Springs Metropark	10/7/2023			
zzzInternalHousehold, Internal		48045	Interpreter 1	Indian Springs Metropark	10/14/2023			
zzzInternalHousehold, Internal		48045	Interpreter 1	Indian Springs Metropark	10/20/2023			
zzzInternalHousehold, Internal		48045	Interpreter 1	Indian Springs Metropark	10/20/2023			
zzzInternalHousehold, Internal		48045	Interpreter 1	Indian Springs Metropark	10/20/2023			
zzzInternalHousehold, Internal		48045	Interpreter 1	Indian Springs Metropark	10/21/2023			
zzzInternalHousehold, Internal		48045	Interpreter 1	Indian Springs Metropark	10/21/2023			
zzzInternalHousehold, Internal		48045	Interpreter 1	Indian Springs Metropark	10/21/2023			
zzzInternalHousehold, Internal		48045	Interpreter 1	Indian Springs Metropark	10/28/2023			
zzzInternalHousehold, Internal		48045	Interpreter 1	Indian Springs Metropark	12/9/2023			
zzzInternalHousehold, Internal		48045	Interpreter 1	Indian Springs Metropark	12/9/2023			
zzzInternalHousehold, Internal		48045	Interpreter 1	Indian Springs Metropark	12/9/2023			

**APPENDIX 3:**  
**RAW FACILITY MODULE**  
**RESERVATIONS**  
**(OUTSIDE EVENTS) DATA**





















No Org Name OR Private Individual	Royal Oak	48067	Stony Creek Metropark	4/1/2023	Boat Storage
No Org Name OR Private Individual	Royal Oak	48067	Stony Creek Metropark	11/1/2023	Boat Storage
No Org Name OR Private Individual	Royal Oak	48067	Stony Creek Metropark	4/1/2024	Boat Storage
Brighton Cooperative Preschool	Howell	48843	Hudson Mills Metropark	10/25/2023	Building
Daycroft School	Ann Arbor	48103	Hudson Mills Metropark	10/18/2023	Building
No Org Name OR Private Individual	Whitmore Lake	48189	Hudson Mills Metropark	4/6/2024	Building
No Org Name OR Private Individual	Washington	48095	Hudson Mills Metropark	10/22/2023	Building
No Org Name OR Private Individual		48329	Hudson Mills Metropark	9/15/2023	Building
No Org Name OR Private Individual		48329	Hudson Mills Metropark	9/16/2023	Building
No Org Name OR Private Individual		48329	Hudson Mills Metropark	9/22/2023	Building
No Org Name OR Private Individual		48329	Hudson Mills Metropark	9/23/2023	Building
No Org Name OR Private Individual		48329	Hudson Mills Metropark	9/30/2023	Building
No Org Name OR Private Individual		48329	Hudson Mills Metropark	10/6/2023	Building
No Org Name OR Private Individual		48329	Hudson Mills Metropark	10/20/2023	Building
No Org Name OR Private Individual		48329	Hudson Mills Metropark	10/28/2023	Building
No Org Name OR Private Individual		48329	Hudson Mills Metropark	11/4/2023	Building
No Org Name OR Private Individual		48329	Hudson Mills Metropark	11/10/2023	Building
No Org Name OR Private Individual		48329	Hudson Mills Metropark	11/11/2023	Building
No Org Name OR Private Individual		48329	Hudson Mills Metropark	11/17/2023	Building
No Org Name OR Private Individual		48329	Hudson Mills Metropark	11/18/2023	Building
No Org Name OR Private Individual		48329	Hudson Mills Metropark	12/1/2023	Building
No Org Name OR Private Individual		48329	Hudson Mills Metropark	12/2/2023	Building
No Org Name OR Private Individual		48329	Hudson Mills Metropark	12/15/2023	Building
No Org Name OR Private Individual		48329	Hudson Mills Metropark	12/16/2023	Building
No Org Name OR Private Individual		48329	Hudson Mills Metropark	3/7/2024	Building
Andersonville Elementary	Davisburg	48350	Indian Springs Metropark	5/21/2024	Classroom
Andersonville Elementary	Davisburg	48350	Indian Springs Metropark	5/21/2024	Classroom
Andersonville Elementary	Davisburg	48350	Indian Springs Metropark	5/21/2024	Classroom
Apollo Early Childhood Center	Highland	48357	Indian Springs Metropark	7/9/2024	Classroom
Apollo Early Childhood Center	Highland	48357	Indian Springs Metropark	7/9/2024	Classroom
Apollo Early Childhood Center	Highland	48357	Indian Springs Metropark	7/9/2024	Classroom
Barber Prep Academy	Highland Park	48203	Indian Springs Metropark	11/8/2023	Classroom
Barber Prep Academy	Highland Park	48203	Indian Springs Metropark	11/8/2023	Classroom
Barber Prep Academy	Highland Park	48203	Indian Springs Metropark	11/8/2023	Classroom
Childtime	Farmington	48331	Indian Springs Metropark	7/30/2024	Classroom
Childtime	Farmington	48331	Indian Springs Metropark	7/30/2024	Classroom
Childtime	Farmington	48331	Indian Springs Metropark	7/30/2024	Classroom
Clarkston Community Schools	Clarkston	48346	Indian Springs Metropark	6/27/2024	Classroom
Clarkston Community Schools	Clarkston	48346	Indian Springs Metropark	6/27/2024	Classroom
Clarkston Community Schools	Clarkston	48346	Indian Springs Metropark	6/27/2024	Classroom
Clarkston Public Schools Funshine	Clarkston	48346	Indian Springs Metropark	5/1/2024	Classroom
Clarkston Public Schools Funshine	Clarkston	48346	Indian Springs Metropark	5/1/2024	Classroom
Clarkston Public Schools Funshine	Clarkston	48346	Indian Springs Metropark	5/1/2024	Classroom
Classical Conversations Highland	South Lyon	48178	Indian Springs Metropark	3/20/2024	Classroom
Classical Conversations Highland	South Lyon	48178	Indian Springs Metropark	3/20/2024	Classroom
Classical Conversations Highland	South Lyon	48178	Indian Springs Metropark	3/20/2024	Classroom
Cooley Elementary	Waterford	48329	Indian Springs Metropark	6/5/2024	Classroom
Cooley Elementary	Waterford	48329	Indian Springs Metropark	6/5/2024	Classroom
Cooley Elementary	Waterford	48329	Indian Springs Metropark	6/5/2024	Classroom
Country Oaks Elementary	Commerce Township	48382	Indian Springs Metropark	5/30/2024	Classroom
Country Oaks Elementary	Commerce Township	48382	Indian Springs Metropark	5/30/2024	Classroom
Country Oaks Elementary	Commerce Township	48382	Indian Springs Metropark	5/30/2024	Classroom
Edsel Ford High School	Dearborn	48124	Indian Springs Metropark	5/15/2024	Classroom
Edsel Ford High School	Dearborn	48124	Indian Springs Metropark	5/15/2024	Classroom
Edsel Ford High School	Dearborn	48124	Indian Springs Metropark	5/15/2024	Classroom
English Oaks Montessori	White Lake	48386	Indian Springs Metropark	6/18/2024	Classroom
English Oaks Montessori	White Lake	48386	Indian Springs Metropark	6/18/2024	Classroom
English Oaks Montessori	White Lake	48386	Indian Springs Metropark	6/18/2024	Classroom
FAR Therapeutic Arts & Recreation	Birmingham	48009	Indian Springs Metropark	8/13/2024	Classroom
FAR Therapeutic Arts & Recreation	Birmingham	48009	Indian Springs Metropark	8/13/2024	Classroom
FAR Therapeutic Arts & Recreation	Birmingham	48009	Indian Springs Metropark	8/13/2024	Classroom
Grayson Elementary	Waterford	48329	Indian Springs Metropark	4/26/2024	Classroom
Grayson Elementary	Waterford	48329	Indian Springs Metropark	4/26/2024	Classroom
Grayson Elementary	Waterford	48329	Indian Springs Metropark	4/26/2024	Classroom
Holly Elementary	Holly	48442	Indian Springs Metropark	5/9/2024	Classroom
Holly Elementary	Holly	48442	Indian Springs Metropark	5/9/2024	Classroom
Holly Elementary	Holly	48442	Indian Springs Metropark	5/9/2024	Classroom
Hornung Elementary	Brighton	48116	Indian Springs Metropark	5/31/2024	Classroom
Hornung Elementary	Brighton	48116	Indian Springs Metropark	5/31/2024	Classroom
Hornung Elementary	Brighton	48116	Indian Springs Metropark	5/31/2024	Classroom
HSC Oxbow Lake Baptist Church	White Lake	48386	Indian Springs Metropark	11/14/2023	Classroom
HSC Oxbow Lake Baptist Church	White Lake	48386	Indian Springs Metropark	11/14/2023	Classroom
HSC Oxbow Lake Baptist Church	White Lake	48386	Indian Springs Metropark	11/14/2023	Classroom
Huron Valley Schools	Milford	48381	Indian Springs Metropark	9/27/2023	Classroom
Huron Valley Schools	Milford	48381	Indian Springs Metropark	9/27/2023	Classroom
Huron Valley Schools	Milford	48381	Indian Springs Metropark	9/27/2023	Classroom
Huron Valley Schools	Milford	48381	Indian Springs Metropark	9/28/2023	Classroom
Huron Valley Schools	Milford	48381	Indian Springs Metropark	9/28/2023	Classroom
Huron Valley Schools	Milford	48381	Indian Springs Metropark	9/28/2023	Classroom
Huron Valley Schools	Milford	48381	Indian Springs Metropark	9/29/2023	Classroom
Huron Valley Schools	Milford	48381	Indian Springs Metropark	9/29/2023	Classroom
Huron Valley Schools	Milford	48381	Indian Springs Metropark	9/29/2023	Classroom
Huron Valley Schools	Milford	48381	Indian Springs Metropark	10/2/2023	Classroom



Waterford Montessori Academy	Waterford	48329	Indian Springs Metropark	5/21/2024	Classroom
Waterford Montessori Academy	Waterford	48329	Indian Springs Metropark	5/21/2024	Classroom
Waterford Montessori Academy	Waterford	48329	Indian Springs Metropark	5/21/2024	Classroom
West Bloomfield Preschool Academy	West Bloomfield	48324	Indian Springs Metropark	5/17/2024	Classroom
West Bloomfield Preschool Academy	West Bloomfield	48324	Indian Springs Metropark	5/17/2024	Classroom
West Bloomfield Preschool Academy	West Bloomfield	48324	Indian Springs Metropark	5/17/2024	Classroom
Whitmore Lake Elementary	Whitmore Lake	48189	Indian Springs Metropark	5/10/2024	Classroom
Whitmore Lake Elementary	Whitmore Lake	48189	Indian Springs Metropark	5/10/2024	Classroom
Whitmore Lake Elementary	Whitmore Lake	48189	Indian Springs Metropark	5/10/2024	Classroom
No Org Name OR Private Individual		48045	Indian Springs Metropark	11/12/2023	Classroom
No Org Name OR Private Individual		48045	Indian Springs Metropark	11/12/2023	Classroom
No Org Name OR Private Individual		48045	Indian Springs Metropark	11/12/2023	Classroom
No Org Name OR Private Individual		48045	Indian Springs Metropark	11/15/2023	Classroom
No Org Name OR Private Individual		48045	Indian Springs Metropark	11/15/2023	Classroom
No Org Name OR Private Individual		48045	Indian Springs Metropark	11/15/2023	Classroom
No Org Name OR Private Individual		48045	Indian Springs Metropark	1/18/2024	Classroom
No Org Name OR Private Individual		48045	Indian Springs Metropark	1/18/2024	Classroom
No Org Name OR Private Individual		48045	Indian Springs Metropark	1/18/2024	Classroom
No Org Name OR Private Individual		48045	Indian Springs Metropark	3/21/2024	Classroom
No Org Name OR Private Individual		48045	Indian Springs Metropark	3/21/2024	Classroom
No Org Name OR Private Individual		48045	Indian Springs Metropark	3/21/2024	Classroom
Bureau of Services for Blind Persons	Grand Rapids	49508	Kensington Metropark	6/20/2024	Classroom
Michigan Audubon	Okemos	48864	Kensington Metropark	6/8/2024	Classroom
SEMCOG	Grosse Ile	48138	Kensington Metropark	10/18/2023	Classroom
The Learning Tree	Howell	48843	Kensington Metropark	3/28/2024	Classroom
University of Michigan	Howell	48843	Kensington Metropark	9/23/2023	Classroom
No Org Name OR Private Individual	Hartland	48353	Kensington Metropark	10/15/2023	Classroom
No Org Name OR Private Individual	White Lake	48386	Kensington Metropark	4/14/2024	Classroom
No Org Name OR Private Individual	Pinckney	48169	Kensington Metropark	11/19/2023	Classroom
No Org Name OR Private Individual		0	Kensington Metropark	2/11/2024	Classroom
No Org Name OR Private Individual	Pinckney	48169	Kensington Metropark	6/29/2024	Classroom
No Org Name OR Private Individual	Farmington	48336	Kensington Metropark	4/25/2024	Classroom
No Org Name OR Private Individual	Highland	48356	Kensington Metropark	4/28/2024	Classroom
No Org Name OR Private Individual	Fenton	48430	Kensington Metropark	3/6/2024	Classroom
No Org Name OR Private Individual	Waterford	48328	Kensington Metropark	12/2/2023	Classroom
No Org Name OR Private Individual	Warren	48088	Lake Erie Metropark	8/11/2024	Classroom
Ann Arbor Flyers Club	Ann Arbor	48103	Hudson Mills Metropark	10/28/2023	Cross Country
Father Gabriel XC	Ann Arbor	48197	Hudson Mills Metropark	10/14/2023	Cross Country
Salem High School XC	Canton	48187	Hudson Mills Metropark	9/19/2023	Cross Country
St. Patrick School	Brighton	48116	Hudson Mills Metropark	9/26/2023	Cross Country
University of Michigan XC	Ann Arbor	48108	Hudson Mills Metropark	8/30/2024	Cross Country
No Org Name OR Private Individual		48170	Hudson Mills Metropark	10/19/2023	Cross Country
No Org Name OR Private Individual	Ypsilanti	48197	Hudson Mills Metropark	10/20/2023	Cross Country
Brighton Athletic	Brighton	48116	Huron Meadows Metropark	10/3/2023	Cross Country
Brighton Athletic	Brighton	48116	Huron Meadows Metropark	10/10/2023	Cross Country
Brighton Athletic	Brighton	48116	Huron Meadows Metropark	10/23/2023	Cross Country
Father Gabriel XC	Ann Arbor	48197	Huron Meadows Metropark	9/27/2023	Cross Country
Huron High School	Ann Arbor	48105	Huron Meadows Metropark	11/1/2023	Cross Country
Huron High School	Ann Arbor	48105	Huron Meadows Metropark	8/23/2024	Cross Country
Huron High School	Ann Arbor	48105	Huron Meadows Metropark	8/29/2024	Cross Country
South Lyon High School Boys Cross Country	South Lyon	48178	Huron Meadows Metropark	8/17/2024	Cross Country
A3Disc Club	Chelsea	48118	Hudson Mills Metropark	9/9/2023	Disc Golf
A3Disc Club	Chelsea	48118	Hudson Mills Metropark	9/9/2023	Disc Golf
DGLO	Washington	61571	Hudson Mills Metropark	9/3/2024	Disc Golf
DGLO	Washington	61571	Hudson Mills Metropark	9/4/2024	Disc Golf
DGLO	Washington	61571	Hudson Mills Metropark	9/5/2024	Disc Golf
DGLO	Washington	61571	Hudson Mills Metropark	9/5/2024	Disc Golf
DGLO	Washington	61571	Hudson Mills Metropark	9/6/2024	Disc Golf
DGLO	Washington	61571	Hudson Mills Metropark	9/7/2024	Disc Golf
Huron Valley Disc Golf	Brighton	48116	Hudson Mills Metropark	1/7/2024	Disc Golf
MOB Disc Golf Club	Lambertville	48144	Hudson Mills Metropark	9/10/2023	Disc Golf
MOB Disc Golf Club	Lambertville	48144	Hudson Mills Metropark	9/10/2023	Disc Golf
MOB Disc Golf Club	Lambertville	48144	Hudson Mills Metropark	3/30/2024	Disc Golf
MOB Disc Golf Club	Lambertville	48144	Hudson Mills Metropark	3/30/2024	Disc Golf
MOB Disc Golf Club	Lambertville	48144	Hudson Mills Metropark	3/31/2024	Disc Golf
MOB Disc Golf Club	Lambertville	48144	Hudson Mills Metropark	3/31/2024	Disc Golf
MOB Disc Golf Club	Lambertville	48144	Hudson Mills Metropark	5/26/2024	Disc Golf
No Org Name OR Private Individual	Chelsea	48118	Hudson Mills Metropark	4/19/2024	Disc Golf
No Org Name OR Private Individual	Chelsea	48118	Hudson Mills Metropark	4/19/2024	Disc Golf
No Org Name OR Private Individual	Chelsea	48118	Hudson Mills Metropark	4/20/2024	Disc Golf
No Org Name OR Private Individual	Chelsea	48118	Hudson Mills Metropark	4/20/2024	Disc Golf
No Org Name OR Private Individual	Chelsea	48118	Hudson Mills Metropark	4/21/2024	Disc Golf
No Org Name OR Private Individual	Chelsea	48118	Hudson Mills Metropark	4/21/2024	Disc Golf
No Org Name OR Private Individual	Chelsea	48118	Hudson Mills Metropark	4/28/2024	Disc Golf
No Org Name OR Private Individual	Chelsea	48118	Hudson Mills Metropark	4/18/2024	Disc Golf
No Org Name OR Private Individual	Ortonville	48462	Indian Springs Metropark	10/28/2023	Event Venue
No Org Name OR Private Individual	Ortonville	48462	Indian Springs Metropark	10/28/2023	Event Venue
No Org Name OR Private Individual	Ortonville	48462	Indian Springs Metropark	10/28/2023	Event Venue
No Org Name OR Private Individual	Davisburg	48350	Indian Springs Metropark	10/14/2023	Event Venue
No Org Name OR Private Individual	Davisburg	48350	Indian Springs Metropark	10/14/2023	Event Venue
No Org Name OR Private Individual	Davisburg	48350	Indian Springs Metropark	10/14/2023	Event Venue
No Org Name OR Private Individual	Holly	48442	Indian Springs Metropark	7/6/2024	Event Venue
No Org Name OR Private Individual	Holly	48442	Indian Springs Metropark	7/6/2024	Event Venue





No Org Name OR Private Individual	Federal Way	98023	Indian Springs Metropark	10/13/2023	Event Venue
No Org Name OR Private Individual	Federal Way	98023	Indian Springs Metropark	10/13/2023	Event Venue
No Org Name OR Private Individual	Commerce Township	48382	Indian Springs Metropark	10/21/2023	Event Venue
No Org Name OR Private Individual	Commerce Township	48382	Indian Springs Metropark	10/21/2023	Event Venue
No Org Name OR Private Individual	Commerce Township	48382	Indian Springs Metropark	10/21/2023	Event Venue
No Org Name OR Private Individual	Keego Harbor	48320	Indian Springs Metropark	8/17/2024	Event Venue
No Org Name OR Private Individual	Keego Harbor	48320	Indian Springs Metropark	8/17/2024	Event Venue
No Org Name OR Private Individual	Keego Harbor	48320	Indian Springs Metropark	8/17/2024	Event Venue
No Org Name OR Private Individual	Fowlerville	48836	Indian Springs Metropark	5/11/2024	Event Venue
No Org Name OR Private Individual	Fowlerville	48836	Indian Springs Metropark	5/11/2024	Event Venue
No Org Name OR Private Individual	Fowlerville	48836	Indian Springs Metropark	5/11/2024	Event Venue
No Org Name OR Private Individual	Redford	48239	Indian Springs Metropark	9/23/2023	Event Venue
No Org Name OR Private Individual	Redford	48239	Indian Springs Metropark	9/23/2023	Event Venue
No Org Name OR Private Individual	Redford	48239	Indian Springs Metropark	9/23/2023	Event Venue
No Org Name OR Private Individual	Rochester	48307	Indian Springs Metropark	7/20/2024	Event Venue
No Org Name OR Private Individual	Rochester	48307	Indian Springs Metropark	7/20/2024	Event Venue
No Org Name OR Private Individual	Rochester	48307	Indian Springs Metropark	7/20/2024	Event Venue
No Org Name OR Private Individual	Utica	48317	Indian Springs Metropark	8/24/2024	Event Venue
No Org Name OR Private Individual	Utica	48317	Indian Springs Metropark	8/24/2024	Event Venue
No Org Name OR Private Individual	Utica	48317	Indian Springs Metropark	8/24/2024	Event Venue
No Org Name OR Private Individual		48045	Indian Springs Metropark	9/22/2023	Event Venue
No Org Name OR Private Individual		48045	Indian Springs Metropark	9/22/2023	Event Venue
No Org Name OR Private Individual		48045	Indian Springs Metropark	9/28/2023	Event Venue
No Org Name OR Private Individual		48045	Indian Springs Metropark	9/28/2023	Event Venue
No Org Name OR Private Individual		48045	Indian Springs Metropark	10/8/2023	Event Venue
No Org Name OR Private Individual		48045	Indian Springs Metropark	10/8/2023	Event Venue
No Org Name OR Private Individual		48045	Indian Springs Metropark	11/10/2023	Event Venue
No Org Name OR Private Individual		48045	Indian Springs Metropark	11/10/2023	Event Venue
No Org Name OR Private Individual		48045	Indian Springs Metropark	11/12/2023	Event Venue
No Org Name OR Private Individual		48045	Indian Springs Metropark	11/12/2023	Event Venue
No Org Name OR Private Individual		48045	Indian Springs Metropark	11/14/2023	Event Venue
No Org Name OR Private Individual		48045	Indian Springs Metropark	11/14/2023	Event Venue
No Org Name OR Private Individual		48045	Indian Springs Metropark	11/15/2023	Event Venue
No Org Name OR Private Individual		48045	Indian Springs Metropark	11/15/2023	Event Venue
No Org Name OR Private Individual		48045	Indian Springs Metropark	11/16/2023	Event Venue
No Org Name OR Private Individual		48045	Indian Springs Metropark	11/16/2023	Event Venue
No Org Name OR Private Individual		48045	Indian Springs Metropark	11/17/2023	Event Venue
No Org Name OR Private Individual		48045	Indian Springs Metropark	11/17/2023	Event Venue
No Org Name OR Private Individual		48045	Indian Springs Metropark	1/18/2024	Event Venue
No Org Name OR Private Individual		48045	Indian Springs Metropark	1/18/2024	Event Venue
No Org Name OR Private Individual		48045	Indian Springs Metropark	1/26/2024	Event Venue
No Org Name OR Private Individual		48045	Indian Springs Metropark	1/26/2024	Event Venue
No Org Name OR Private Individual		48045	Indian Springs Metropark	3/21/2024	Event Venue
No Org Name OR Private Individual		48045	Indian Springs Metropark	3/21/2024	Event Venue
No Org Name OR Private Individual		48045	Indian Springs Metropark	4/24/2024	Event Venue
No Org Name OR Private Individual		48045	Indian Springs Metropark	4/24/2024	Event Venue
No Org Name OR Private Individual		48045	Indian Springs Metropark	5/10/2024	Event Venue
No Org Name OR Private Individual		48045	Indian Springs Metropark	5/10/2024	Event Venue
No Org Name OR Private Individual		48045	Indian Springs Metropark	5/29/2024	Event Venue
No Org Name OR Private Individual		48045	Indian Springs Metropark	5/29/2024	Event Venue
All Community Events	Lake Zurich	60047	Lake St. Clair Metropark	10/8/2023	Event Venue
CARE of Southeast Michigan	Fraser	48026	Lake St. Clair Metropark	4/27/2024	Event Venue
Eastside Racing	Rochester	48309	Lake St. Clair Metropark	10/29/2023	Event Venue
Eastside Racing	Rochester	48309	Lake St. Clair Metropark	3/2/2024	Event Venue
Elite Alternatives	Troy	48098	Lake St. Clair Metropark	7/27/2024	Event Venue
Girls On The Run	Plymouth	48170	Lake St. Clair Metropark	5/18/2024	Event Venue
Girls On The Run	Plymouth	48170	Lake St. Clair Metropark	5/19/2024	Event Venue
L'Anse Creuse MS Central	Clinton Township	48036	Lake St. Clair Metropark	6/6/2024	Event Venue
St Joan of Arc School	Saint Clair Shores	48080	Lake St. Clair Metropark	9/6/2024	Event Venue
St Mark Coptic Orthodox Church	Troy	48083	Lake St. Clair Metropark	5/5/2024	Event Venue
No Org Name OR Private Individual	Detroit	48228	Lake St. Clair Metropark	11/4/2023	Event Venue
No Org Name OR Private Individual		48083	Lake St. Clair Metropark	10/13/2023	Event Venue
No Org Name OR Private Individual		48045	Lake St. Clair Metropark	10/7/2023	Event Venue
No Org Name OR Private Individual	Roseville	48066	Lake St. Clair Metropark	9/8/2024	Event Venue
No Org Name OR Private Individual		48198	Lake St. Clair Metropark	8/10/2024	Event Venue
No Org Name OR Private Individual		48198	Lake St. Clair Metropark	8/10/2024	Event Venue
No Org Name OR Private Individual		48045	Lake St. Clair Metropark	8/17/2024	Event Venue
No Org Name OR Private Individual	Hazel Park	48030	Lake St. Clair Metropark	9/9/2023	Event Venue
No Org Name OR Private Individual	Clinton Township	48036	Lake St. Clair Metropark	5/31/2024	Event Venue
No Org Name OR Private Individual		48026	Lake St. Clair Metropark	6/1/2024	Event Venue
No Org Name OR Private Individual	Roseville	48066	Lake St. Clair Metropark	6/28/2024	Event Venue
No Org Name OR Private Individual	Roseville	48066	Lake St. Clair Metropark	6/29/2024	Event Venue
No Org Name OR Private Individual	Roseville	48066	Lake St. Clair Metropark	6/29/2024	Event Venue
No Org Name OR Private Individual	Roseville	48066	Lake St. Clair Metropark	6/29/2024	Event Venue
No Org Name OR Private Individual	Saint Clair Shores	48080	Lake St. Clair Metropark	8/24/2024	Event Venue
No Org Name OR Private Individual	Clinton Township	48038	Lake St. Clair Metropark	7/17/2024	Event Venue
No Org Name OR Private Individual	Dearborn	48124	Lake St. Clair Metropark	10/28/2023	Event Venue
No Org Name OR Private Individual	Drayton Plains	48330	Lake St. Clair Metropark	10/14/2023	Event Venue
No Org Name OR Private Individual	Romeo	48065	Lake St. Clair Metropark	8/6/2024	Event Venue
No Org Name OR Private Individual	Romeo	48065	Lake St. Clair Metropark	8/13/2024	Event Venue
No Org Name OR Private Individual	Romeo	48065	Lake St. Clair Metropark	8/20/2024	Event Venue
No Org Name OR Private Individual	Romeo	48065	Lake St. Clair Metropark	8/27/2024	Event Venue
No Org Name OR Private Individual		48329	Lake St. Clair Metropark	12/30/2023	Event Venue
No Org Name OR Private Individual		48035	Lake St. Clair Metropark	7/20/2024	Event Venue

No Org Name OR Private Individual		48035	Lake St. Clair Metropark	7/21/2024	Event Venue
No Org Name OR Private Individual	New Baltimore	48051	Lake St. Clair Metropark	8/4/2024	Event Venue
No Org Name OR Private Individual	Macomb	48044	Lake St. Clair Metropark	11/18/2023	Event Venue
No Org Name OR Private Individual	Saint Clair Shores	48081	Lake St. Clair Metropark	3/16/2024	Event Venue
No Org Name OR Private Individual	Saint Clair Shores	48082	Lake St. Clair Metropark	7/28/2024	Event Venue
No Org Name OR Private Individual	New Baltimore	48051	Lake St. Clair Metropark	6/10/2024	Event Venue
No Org Name OR Private Individual		48065	Lake St. Clair Metropark	9/30/2023	Event Venue
No Org Name OR Private Individual	Macomb	48044	Lake St. Clair Metropark	6/16/2024	Event Venue
No Org Name OR Private Individual		48082	Lake St. Clair Metropark	6/15/2024	Event Venue
No Org Name OR Private Individual		48082	Lake St. Clair Metropark	6/15/2024	Event Venue
No Org Name OR Private Individual	Ypsilanti	48197	Lake St. Clair Metropark	8/3/2024	Event Venue
No Org Name OR Private Individual	Ypsilanti	48197	Lake St. Clair Metropark	8/3/2024	Event Venue
No Org Name OR Private Individual	Saint Clair Shores	48081	Lake St. Clair Metropark	8/31/2024	Event Venue
No Org Name OR Private Individual	Saint Clair Shores	48081	Lake St. Clair Metropark	8/31/2024	Event Venue
No Org Name OR Private Individual	Sterling Heights	48313	Lake St. Clair Metropark	8/2/2024	Event Venue
No Org Name OR Private Individual		80525	Lake St. Clair Metropark	9/23/2023	Event Venue
No Org Name OR Private Individual	Warren	48089	Lake St. Clair Metropark	6/26/2024	Event Venue
No Org Name OR Private Individual	Warren	48089	Lake St. Clair Metropark	6/27/2024	Event Venue
No Org Name OR Private Individual		49544	Lake St. Clair Metropark	10/27/2023	Event Venue
No Org Name OR Private Individual	Farmington	48336	Lake St. Clair Metropark	8/9/2024	Event Venue
No Org Name OR Private Individual		48043	Lake St. Clair Metropark	9/12/2023	Event Venue
No Org Name OR Private Individual	Macomb	48044	Lake St. Clair Metropark	5/25/2024	Event Venue
No Org Name OR Private Individual	Utica	48316	Lake St. Clair Metropark	6/8/2024	Event Venue
No Org Name OR Private Individual	Troy	48085	Lake St. Clair Metropark	9/16/2023	Event Venue
No Org Name OR Private Individual	Warren	48089	Lake St. Clair Metropark	9/15/2023	Event Venue
No Org Name OR Private Individual	Warren	48089	Lake St. Clair Metropark	9/15/2023	Event Venue
No Org Name OR Private Individual		48076	Lake St. Clair Metropark	7/12/2024	Event Venue
No Org Name OR Private Individual		48076	Lake St. Clair Metropark	7/13/2024	Event Venue
No Org Name OR Private Individual	Oak Park	48237	Lake St. Clair Metropark	6/22/2024	Event Venue
No Org Name OR Private Individual	Oak Park	48237	Lake St. Clair Metropark	6/22/2024	Event Venue
No Org Name OR Private Individual	Saint Clair Shores	48082	Lake St. Clair Metropark	5/4/2024	Event Venue
No Org Name OR Private Individual	Saint Clair Shores	48082	Lake St. Clair Metropark	5/4/2024	Event Venue
No Org Name OR Private Individual	Detroit	48234	Lake St. Clair Metropark	2/24/2024	Event Venue
No Org Name OR Private Individual	Harrison Township	48045	Lake St. Clair Metropark	6/21/2024	Event Venue
SportsAbility	Generic	11111	Lower Huron Metropark	9/14/2023	Event Venue
Adams Cross Country	Rochester	48306	Stony Creek Metropark	9/26/2023	Event Venue
Adams Cross Country	Rochester	48306	Stony Creek Metropark	10/23/2023	Event Venue
ALS of Michigan	Southfield	48075	Stony Creek Metropark	10/8/2023	Event Venue
american foundation suicide prevention		48044	Stony Creek Metropark	9/10/2023	Event Venue
Banging at the Beach	Fowlerville	48836	Stony Creek Metropark	7/13/2024	Event Venue
Banging at the Beach	Fowlerville	48836	Stony Creek Metropark	7/14/2024	Event Venue
Conquer Chiari Walk	wexford	15090	Stony Creek Metropark	9/16/2023	Event Venue
Eastside racing co.		48047	Stony Creek Metropark	10/14/2023	Event Venue
Everyday Heroes Needed	Fenton	48430	Stony Creek Metropark	6/29/2024	Event Venue
Everyday Heroes Needed	Fenton	48430	Stony Creek Metropark	8/10/2024	Event Venue
Holy Family Regional School	Rochester	48307	Stony Creek Metropark	9/30/2023	Event Venue
Holy Family Regional School	Rochester	48307	Stony Creek Metropark	10/7/2023	Event Venue
Macomb Autism Connect	Macomb	48044	Stony Creek Metropark	6/29/2024	Event Venue
Mammoth March	Miami	33131	Stony Creek Metropark	8/17/2024	Event Venue
Mandaean Assoc. of MI	Sterling Heights	48312	Stony Creek Metropark	8/11/2024	Event Venue
PACE Southeast Michigan		48220	Stony Creek Metropark	6/1/2024	Event Venue
Polka Dot Run	Latham	12110	Stony Creek Metropark	8/11/2024	Event Venue
Pulmonary Hypertension Assoc.	silver springs	20910	Stony Creek Metropark	6/15/2024	Event Venue
Recon tree	Whitmore Lake	48189	Stony Creek Metropark	6/29/2024	Event Venue
Warren Mott Cross Country	Sterling Heights	48313	Stony Creek Metropark	9/16/2023	Event Venue
Woodside Bible Church	Troy	48085	Stony Creek Metropark	8/18/2024	Event Venue
No Org Name OR Private Individual	Trenton	48183	Stony Creek Metropark	5/4/2024	Event Venue
No Org Name OR Private Individual		48519	Stony Creek Metropark	10/13/2023	Event Venue
No Org Name OR Private Individual	Roseville	48066	Stony Creek Metropark	6/22/2024	Event Venue
No Org Name OR Private Individual	Rochester	48309	Stony Creek Metropark	9/22/2023	Event Venue
No Org Name OR Private Individual	Roseville	48066	Stony Creek Metropark	9/23/2023	Event Venue
No Org Name OR Private Individual	Rochester	48309	Stony Creek Metropark	5/10/2024	Event Venue
No Org Name OR Private Individual	Auburn Hills	48326	Stony Creek Metropark	9/5/2024	Event Venue
No Org Name OR Private Individual	Clinton Township	48038	Stony Creek Metropark	5/11/2024	Event Venue
No Org Name OR Private Individual	Sterling Heights	48314	Stony Creek Metropark	8/3/2024	Event Venue
No Org Name OR Private Individual	Rochester	48306	Stony Creek Metropark	10/19/2023	Event Venue
No Org Name OR Private Individual		48316	Stony Creek Metropark	8/7/2024	Event Venue
No Org Name OR Private Individual	Macomb	48042	Stony Creek Metropark	9/12/2023	Event Venue
No Org Name OR Private Individual	Washington	48094	Stony Creek Metropark	9/7/2024	Event Venue
No Org Name OR Private Individual		48030	Stony Creek Metropark	5/18/2024	Event Venue
No Org Name OR Private Individual	Utica	48317	Stony Creek Metropark	9/4/2024	Event Venue
No Org Name OR Private Individual		48095	Stony Creek Metropark	9/12/2023	Event Venue
No Org Name OR Private Individual	Utica	48317	Stony Creek Metropark	8/23/2024	Event Venue
No Org Name OR Private Individual		48225	Stony Creek Metropark	9/16/2023	Event Venue
American Foundation for Suicide Prevention	Birmingham	48009	Willow Metropark	9/23/2023	Event Venue
American Foundation for Suicide Prevention	Birmingham	48009	Willow Metropark	9/23/2023	Event Venue
Colorectal Cancer Alliance	Washington	20005	Willow Metropark	9/17/2023	Event Venue
Downriver Cycling	Trenton	48183	Willow Metropark	5/11/2024	Event Venue
Huron Valley Disc Golf	Brighton	48116	Willow Metropark	1/27/2024	Event Venue
National Heritage Academy - Triumph Academy	Monroe	48162	Willow Metropark	4/9/2024	Event Venue
National Heritage Academy - Triumph Academy	Monroe	48162	Willow Metropark	4/16/2024	Event Venue
National Heritage Academy - Triumph Academy	Monroe	48162	Willow Metropark	4/23/2024	Event Venue
National Heritage Academy - Triumph Academy	Monroe	48162	Willow Metropark	4/30/2024	Event Venue







Tamarack Camps	Bloomfield Hills	48301	Hudson Mills Metropark	6/30/2024	Group Camping
Tamarack Camps	Bloomfield Hills	48301	Hudson Mills Metropark	6/30/2024	Group Camping
Tamarack Camps	Bloomfield Hills	48301	Hudson Mills Metropark	7/28/2024	Group Camping
Tamarack Camps	Bloomfield Hills	48301	Hudson Mills Metropark	7/28/2024	Group Camping
Tamarack Camps	Bloomfield Hills	48301	Hudson Mills Metropark	7/28/2024	Group Camping
Tamarack Camps	Bloomfield Hills	48301	Hudson Mills Metropark	7/28/2024	Group Camping
Tamarack Camps	Bloomfield Hills	48301	Hudson Mills Metropark	7/28/2024	Group Camping
Tamarack Camps	Bloomfield Hills	48301	Hudson Mills Metropark	7/28/2024	Group Camping
Troop 110	Farmington	48335	Hudson Mills Metropark	5/17/2024	Group Camping
Troop 110	Farmington	48335	Hudson Mills Metropark	5/17/2024	Group Camping
Troop 3	Ann Arbor	48105	Hudson Mills Metropark	4/12/2024	Group Camping
Troop 3	Ann Arbor	48105	Hudson Mills Metropark	4/12/2024	Group Camping
Troop 310	Pinckney	48169	Hudson Mills Metropark	9/22/2023	Group Camping
Troop 310	Pinckney	48169	Hudson Mills Metropark	9/22/2023	Group Camping
Troop 310	Pinckney	48169	Hudson Mills Metropark	5/24/2024	Group Camping
Troop 310	Pinckney	48169	Hudson Mills Metropark	5/24/2024	Group Camping
Troop 3131	Ann Arbor	48103	Hudson Mills Metropark	9/23/2023	Group Camping
Troop 3131	Ann Arbor	48103	Hudson Mills Metropark	9/23/2023	Group Camping
Troop 3131	Ann Arbor	48103	Hudson Mills Metropark	5/4/2024	Group Camping
Troop 3131	Ann Arbor	48103	Hudson Mills Metropark	5/4/2024	Group Camping
Troop 3456	Dexter	48130	Hudson Mills Metropark	6/20/2024	Group Camping
Troop 3456	Dexter	48130	Hudson Mills Metropark	6/20/2024	Group Camping
Troop 362	Howell	48843	Hudson Mills Metropark	9/29/2023	Group Camping
Troop 362	Howell	48843	Hudson Mills Metropark	9/29/2023	Group Camping
Troop 395	Dexter	48103	Hudson Mills Metropark	10/6/2023	Group Camping
Troop 395	Dexter	48103	Hudson Mills Metropark	10/6/2023	Group Camping
Troop 395	Dexter	48103	Hudson Mills Metropark	10/6/2023	Group Camping
Troop 395	Dexter	48103	Hudson Mills Metropark	10/6/2023	Group Camping
Troop 446	Saline	48176	Hudson Mills Metropark	8/9/2024	Group Camping
Troop 446	Saline	48176	Hudson Mills Metropark	8/9/2024	Group Camping
Troop 45	Farmington	48336	Hudson Mills Metropark	5/17/2024	Group Camping
Troop 45	Farmington	48336	Hudson Mills Metropark	5/17/2024	Group Camping
Troop 6695	Redford	48239	Hudson Mills Metropark	3/15/2024	Group Camping
Troop 6695	Redford	48239	Hudson Mills Metropark	3/15/2024	Group Camping
No Org Name OR Private Individual	Brighton	48116	Hudson Mills Metropark	4/6/2024	Group Camping
No Org Name OR Private Individual	Livonia	48154	Hudson Mills Metropark	9/15/2023	Group Camping
No Org Name OR Private Individual	Howell	48843	Hudson Mills Metropark	8/9/2024	Group Camping
No Org Name OR Private Individual	Ypsilanti	48198	Hudson Mills Metropark	8/10/2024	Group Camping
No Org Name OR Private Individual	Ypsilanti	48197	Hudson Mills Metropark	8/23/2024	Group Camping
No Org Name OR Private Individual	Saline	48176	Hudson Mills Metropark	9/8/2023	Group Camping
No Org Name OR Private Individual	Troy	48085	Hudson Mills Metropark	6/21/2024	Group Camping
No Org Name OR Private Individual	Madison Heights	48071	Hudson Mills Metropark	7/12/2024	Group Camping
No Org Name OR Private Individual	Garden City	48135	Hudson Mills Metropark	6/14/2024	Group Camping
No Org Name OR Private Individual	Garden City	48135	Hudson Mills Metropark	6/14/2024	Group Camping
No Org Name OR Private Individual	Novi	48377	Hudson Mills Metropark	7/27/2024	Group Camping
No Org Name OR Private Individual	Brighton	48116	Hudson Mills Metropark	5/26/2024	Group Camping
No Org Name OR Private Individual	Ann Arbor	48104	Hudson Mills Metropark	9/16/2023	Group Camping
No Org Name OR Private Individual	Saline	48176	Hudson Mills Metropark	9/29/2023	Group Camping
No Org Name OR Private Individual	Saline	48176	Hudson Mills Metropark	9/29/2023	Group Camping
No Org Name OR Private Individual	Fenton	48430	Hudson Mills Metropark	6/1/2024	Group Camping
No Org Name OR Private Individual	Fenton	48430	Hudson Mills Metropark	6/1/2024	Group Camping
No Org Name OR Private Individual	Fenton	48430	Hudson Mills Metropark	6/1/2024	Group Camping
No Org Name OR Private Individual	Fenton	48430	Hudson Mills Metropark	6/1/2024	Group Camping
No Org Name OR Private Individual	South Lyon	48178	Hudson Mills Metropark	10/17/2023	Group Camping
No Org Name OR Private Individual		48202	Hudson Mills Metropark	7/13/2024	Group Camping
No Org Name OR Private Individual	Ann Arbor	48103	Hudson Mills Metropark	10/13/2023	Group Camping
No Org Name OR Private Individual	Ann Arbor	48103	Hudson Mills Metropark	10/13/2023	Group Camping
No Org Name OR Private Individual	Ann Arbor	48103	Hudson Mills Metropark	10/14/2023	Group Camping
No Org Name OR Private Individual	Ann Arbor	48103	Hudson Mills Metropark	10/14/2023	Group Camping
No Org Name OR Private Individual	Ann Arbor	48103	Hudson Mills Metropark	1/20/2024	Group Camping
No Org Name OR Private Individual	Ann Arbor	48103	Hudson Mills Metropark	1/20/2024	Group Camping
No Org Name OR Private Individual	Ann Arbor	48103	Hudson Mills Metropark	5/17/2024	Group Camping
No Org Name OR Private Individual	Ann Arbor	48103	Hudson Mills Metropark	5/17/2024	Group Camping
No Org Name OR Private Individual	South Rockwood	48179	Hudson Mills Metropark	8/21/2024	Group Camping
No Org Name OR Private Individual	Pinckney	48169	Hudson Mills Metropark	5/23/2024	Group Camping
No Org Name OR Private Individual	Pinckney	48169	Hudson Mills Metropark	5/24/2024	Group Camping
No Org Name OR Private Individual	Hamtramck	48212	Hudson Mills Metropark	9/30/2023	Group Camping
No Org Name OR Private Individual	Hamtramck	48212	Hudson Mills Metropark	8/24/2024	Group Camping
No Org Name OR Private Individual	Ann Arbor	48103	Hudson Mills Metropark	8/21/2024	Group Camping
No Org Name OR Private Individual	Ann Arbor	48103	Hudson Mills Metropark	8/24/2024	Group Camping
No Org Name OR Private Individual	Ann Arbor	48103	Hudson Mills Metropark	9/28/2023	Group Camping
No Org Name OR Private Individual	Ann Arbor	48103	Hudson Mills Metropark	9/28/2023	Group Camping
No Org Name OR Private Individual		48316	Hudson Mills Metropark	6/15/2024	Group Camping
No Org Name OR Private Individual	Milford	48381	Hudson Mills Metropark	8/30/2024	Group Camping
No Org Name OR Private Individual	Eastpointe	48021	Hudson Mills Metropark	5/11/2024	Group Camping
No Org Name OR Private Individual		16346	Hudson Mills Metropark	9/30/2023	Group Camping
No Org Name OR Private Individual		16346	Hudson Mills Metropark	9/30/2023	Group Camping
No Org Name OR Private Individual	Bryan	43506	Hudson Mills Metropark	8/8/2024	Group Camping
No Org Name OR Private Individual	Ferndale	48220	Hudson Mills Metropark	11/10/2023	Group Camping
No Org Name OR Private Individual	Ferndale	48220	Hudson Mills Metropark	11/10/2023	Group Camping
No Org Name OR Private Individual	Ann Arbor	48105	Hudson Mills Metropark	10/6/2023	Group Camping







Troop 1172-Scout Master	Dearborn Heights	48127	Kensington Metropark	5/24/2024	Group Camping
Troop 1172-Scout Master	Dearborn Heights	48127	Kensington Metropark	5/24/2024	Group Camping
Troop 1172-Scout Master	Dearborn Heights	48127	Kensington Metropark	7/26/2024	Group Camping
Troop 1172-Scout Master	Dearborn Heights	48127	Kensington Metropark	7/26/2024	Group Camping
Troop 125		48864	Kensington Metropark	5/17/2024	Group Camping
Troop 125		48864	Kensington Metropark	5/17/2024	Group Camping
Troop 127	Lapeer	48446	Kensington Metropark	7/26/2024	Group Camping
Troop 127	Lapeer	48446	Kensington Metropark	7/26/2024	Group Camping
Troop 128	Lake Orion	48360	Kensington Metropark	9/15/2023	Group Camping
Troop 128	Lake Orion	48360	Kensington Metropark	9/15/2023	Group Camping
Troop 1537	Plymouth	48170	Kensington Metropark	4/12/2024	Group Camping
Troop 1537	Plymouth	48170	Kensington Metropark	4/12/2024	Group Camping
Troop 1601	Royal Oak	48073	Kensington Metropark	6/14/2024	Group Camping
Troop 1601	Royal Oak	48073	Kensington Metropark	6/14/2024	Group Camping
Troop 1615	West Bloomfield	48324	Kensington Metropark	5/3/2024	Group Camping
Troop 1615	West Bloomfield	48324	Kensington Metropark	5/3/2024	Group Camping
Troop 1634	Bloomfield Hills	48304	Kensington Metropark	5/17/2024	Group Camping
Troop 1634	Bloomfield Hills	48304	Kensington Metropark	5/17/2024	Group Camping
Troop 1705		48310	Kensington Metropark	4/19/2024	Group Camping
Troop 1705		48310	Kensington Metropark	4/19/2024	Group Camping
Troop 1841	Livonia	48152	Kensington Metropark	6/7/2024	Group Camping
Troop 1841	Livonia	48152	Kensington Metropark	6/7/2024	Group Camping
troop 208	Macomb	48044	Kensington Metropark	9/9/2023	Group Camping
troop 208	Macomb	48044	Kensington Metropark	9/9/2023	Group Camping
Troop 209	Warren	48089	Kensington Metropark	4/12/2024	Group Camping
Troop 209	Warren	48089	Kensington Metropark	4/12/2024	Group Camping
Troop 2191	Walled Lake	48390	Kensington Metropark	11/17/2023	Group Camping
Troop 2191	Walled Lake	48390	Kensington Metropark	11/17/2023	Group Camping
Troop 227	Northville	48167	Kensington Metropark	5/31/2024	Group Camping
Troop 227	Northville	48167	Kensington Metropark	5/31/2024	Group Camping
Troop 228	South Lyon	48178	Kensington Metropark	5/17/2024	Group Camping
Troop 228	South Lyon	48178	Kensington Metropark	5/17/2024	Group Camping
Troop 270	Redford	48240	Kensington Metropark	4/19/2024	Group Camping
Troop 270	Redford	48240	Kensington Metropark	4/19/2024	Group Camping
Troop 271	Livonia	48154	Kensington Metropark	10/21/2023	Group Camping
Troop 271	Livonia	48154	Kensington Metropark	10/21/2023	Group Camping
Troop 271	Livonia	48154	Kensington Metropark	5/18/2024	Group Camping
Troop 271	Livonia	48154	Kensington Metropark	5/18/2024	Group Camping
Troop 272	Wixom	48393	Kensington Metropark	11/10/2023	Group Camping
Troop 272	Wixom	48393	Kensington Metropark	11/10/2023	Group Camping
Troop 272	Wixom	48393	Kensington Metropark	3/15/2024	Group Camping
Troop 272	Wixom	48393	Kensington Metropark	3/15/2024	Group Camping
Troop 272	Wixom	48393	Kensington Metropark	8/27/2024	Group Camping
Troop 272	Wixom	48393	Kensington Metropark	8/27/2024	Group Camping
Troop 283		49428	Kensington Metropark	4/26/2024	Group Camping
Troop 283		49428	Kensington Metropark	4/26/2024	Group Camping
Troop 283		49428	Kensington Metropark	9/6/2024	Group Camping
Troop 283		49428	Kensington Metropark	9/6/2024	Group Camping
Troop 327	Wolverine Lake	48390	Kensington Metropark	4/19/2024	Group Camping
Troop 327	Wolverine Lake	48390	Kensington Metropark	4/19/2024	Group Camping
Troop 336	South Lyon	48178	Kensington Metropark	5/3/2024	Group Camping
Troop 336	South Lyon	48178	Kensington Metropark	5/3/2024	Group Camping
Troop 34	Grosse Pointe	48236	Kensington Metropark	11/17/2023	Group Camping
Troop 34	Grosse Pointe	48236	Kensington Metropark	11/17/2023	Group Camping
Troop 362	Howell	48843	Kensington Metropark	10/20/2023	Group Camping
Troop 362	Howell	48843	Kensington Metropark	10/20/2023	Group Camping
Troop 362	Howell	48843	Kensington Metropark	4/12/2024	Group Camping
Troop 362	Howell	48843	Kensington Metropark	4/12/2024	Group Camping
Troop 362	Howell	48843	Kensington Metropark	4/19/2024	Group Camping
Troop 362	Howell	48843	Kensington Metropark	4/19/2024	Group Camping
Troop 38	South Lyon	48178	Kensington Metropark	4/19/2024	Group Camping
Troop 38	South Lyon	48178	Kensington Metropark	4/19/2024	Group Camping
Troop 385	Brighton	48114	Kensington Metropark	11/3/2023	Group Camping
Troop 385	Brighton	48114	Kensington Metropark	11/3/2023	Group Camping
Troop 416	Saline	48176	Kensington Metropark	8/3/2024	Group Camping
Troop 416	Saline	48176	Kensington Metropark	8/3/2024	Group Camping
Troop 448	Whitmore Lake	48189	Kensington Metropark	11/4/2023	Group Camping
Troop 448	Whitmore Lake	48189	Kensington Metropark	11/4/2023	Group Camping
Troop 45	Farmington	48336	Kensington Metropark	10/20/2023	Group Camping
Troop 45	Farmington	48336	Kensington Metropark	10/20/2023	Group Camping
Troop 5	Ann Arbor	48103	Kensington Metropark	10/27/2023	Group Camping
Troop 5	Ann Arbor	48103	Kensington Metropark	10/27/2023	Group Camping
Troop 5	Ann Arbor	48103	Kensington Metropark	5/3/2024	Group Camping
Troop 5	Ann Arbor	48103	Kensington Metropark	5/3/2024	Group Camping
Troop 5	Ann Arbor	48103	Kensington Metropark	5/4/2024	Group Camping
Troop 5	Ann Arbor	48103	Kensington Metropark	5/4/2024	Group Camping
Troop 54	Wixom	48393	Kensington Metropark	5/24/2024	Group Camping
Troop 54	Wixom	48393	Kensington Metropark	5/24/2024	Group Camping
Troop 689	Detroit	48221	Kensington Metropark	5/24/2024	Group Camping
Troop 689	Detroit	48221	Kensington Metropark	5/24/2024	Group Camping
Troop 711	Redford	48239	Kensington Metropark	9/16/2023	Group Camping
Troop 711	Redford	48239	Kensington Metropark	9/16/2023	Group Camping
Troop 76109	White Lake	48386	Kensington Metropark	5/17/2024	Group Camping



No Org Name OR Private Individual		48045	Kensington Metropark	6/21/2024	Group Camping	
No Org Name OR Private Individual		48045	Kensington Metropark	6/21/2024	Group Camping	
No Org Name OR Private Individual		48045	Kensington Metropark	6/21/2024	Group Camping	
No Org Name OR Private Individual		48045	Kensington Metropark	8/16/2024	Group Camping	
No Org Name OR Private Individual		48045	Kensington Metropark	8/21/2024	Group Camping	
No Org Name OR Private Individual		48045	Kensington Metropark	8/21/2024	Group Camping	
No Org Name OR Private Individual		48045	Kensington Metropark	8/21/2024	Group Camping	
No Org Name OR Private Individual		48045	Kensington Metropark	8/21/2024	Group Camping	
No Org Name OR Private Individual		48045	Kensington Metropark	8/21/2024	Group Camping	
No Org Name OR Private Individual		48045	Kensington Metropark	8/21/2024	Group Camping	
No Org Name OR Private Individual		48045	Kensington Metropark	8/21/2024	Group Camping	
No Org Name OR Private Individual		48045	Kensington Metropark	8/21/2024	Group Camping	
No Org Name OR Private Individual		48045	Kensington Metropark	8/21/2024	Group Camping	
No Org Name OR Private Individual		48045	Kensington Metropark	8/21/2024	Group Camping	
No Org Name OR Private Individual		48045	Kensington Metropark	8/21/2024	Group Camping	
No Org Name OR Private Individual		48045	Kensington Metropark	8/21/2024	Group Camping	
No Org Name OR Private Individual		48045	Kensington Metropark	8/21/2024	Group Camping	
AHG MI 1016	Dearborn	48128	Lower Huron Metropark	9/29/2023	Group Camping	
American Heritage Girls	Novi	48374	Lower Huron Metropark	10/20/2023	Group Camping	
Boy Scout Troop 1	Ann Arbor	48103	Lower Huron Metropark	9/22/2023	Group Camping	
BSA Troop 179	Redford	48240	Lower Huron Metropark	10/20/2023	Group Camping	
BSA Troop 179	Redford	48240	Lower Huron Metropark	10/20/2023	Group Camping	
BSA Troop 179	Redford	48240	Lower Huron Metropark	10/20/2023	Group Camping	
Conant Gardens Pathfinder Club	Commerce Township	48382	Lower Huron Metropark	7/5/2024	Group Camping	
Detroit Shalom SDA	Lincoln Park	48146	Lower Huron Metropark	8/23/2024	Group Camping	
MI-2222	Dearborn	48124	Lower Huron Metropark	9/30/2023	Group Camping	
Pack #1770	Lincoln Park	48146	Lower Huron Metropark	10/14/2023	Group Camping	
Pack #1770	Lincoln Park	48146	Lower Huron Metropark	6/14/2024	Group Camping	
Pack #3461	Saline	48176	Lower Huron Metropark	5/31/2024	Group Camping	
Pack #712	Northville	48167	Lower Huron Metropark	9/30/2023	Group Camping	
Pack 1051	Lincoln Park	48146	Lower Huron Metropark	7/19/2024	Group Camping	
Pack 1234	Trenton	48183	Lower Huron Metropark	6/7/2024	Group Camping	
Pack 293	Novi	48375	Lower Huron Metropark	5/18/2024	Group Camping	
Pack 743	Canton	48188	Lower Huron Metropark	9/23/2023	Group Camping	
Pack 781	Canton	48188	Lower Huron Metropark	10/7/2023	Group Camping	
Pack 858	Canton	48188	Lower Huron Metropark	5/31/2024	Group Camping	
Trail Life Troop MI 1776	Utica	48316	Lower Huron Metropark	5/31/2024	Group Camping	
Trail Life Troop MI0226	Canton	48187	Lower Huron Metropark	9/29/2023	Group Camping	
Trail Life Troop MI0226	Canton	48187	Lower Huron Metropark	5/17/2024	Group Camping	
Troop 290	Ann Arbor	48108	Lower Huron Metropark	6/7/2024	Group Camping	
Troop #0413	Belleville	48111	Lower Huron Metropark	8/10/2024	Group Camping	
Troop #1707 B&G	Troy	48084	Lower Huron Metropark	3/15/2024	Group Camping	
Troop #557	Wyandotte	48192	Lower Huron Metropark	8/23/2024	Group Camping	
Troop #846	Wyandotte	48192	Lower Huron Metropark	5/25/2024	Group Camping	
Troop 1234	Woodhaven	48183	Lower Huron Metropark	6/28/2024	Group Camping	
Troop 1539	Westland	48185	Lower Huron Metropark	9/16/2023	Group Camping	
Troop 1539	Westland	48185	Lower Huron Metropark	4/12/2024	Group Camping	
Troop 1721	Trenton	48183	Lower Huron Metropark	10/20/2023	Group Camping	
Troop 1721	Trenton	48183	Lower Huron Metropark	5/10/2024	Group Camping	
Troop 1736	Westland	48186	Lower Huron Metropark	4/12/2024	Group Camping	
Troop 1736	Westland	48186	Lower Huron Metropark	8/16/2024	Group Camping	
troop 1795	Wyandotte	48192	Lower Huron Metropark	9/15/2023	Group Camping	
troop 1795	Wyandotte	48192	Lower Huron Metropark	4/26/2024	Group Camping	
Troop 310	Pinckney	48169	Lower Huron Metropark	7/19/2024	Group Camping	
Troop 446	Saline	48176	Lower Huron Metropark	5/17/2024	Group Camping	
Troop 507	Medina	44256	Lower Huron Metropark	4/26/2024	Group Camping	
troop 566	Monroe	48162	Lower Huron Metropark	4/12/2024	Group Camping	
Troop 711	Wayne	48184	Lower Huron Metropark	11/3/2023	Group Camping	
No Org Name OR Private Individual	Clinton Township	48035	Lower Huron Metropark	2/16/2024	Group Camping	
No Org Name OR Private Individual	Southgate	48195	Lower Huron Metropark	5/3/2024	Group Camping	
No Org Name OR Private Individual	Belleville	48111	Lower Huron Metropark	8/12/2024	Group Camping	
No Org Name OR Private Individual	Belleville	48111	Lower Huron Metropark	6/7/2024	Group Camping	
No Org Name OR Private Individual	New Boston	48164	Lower Huron Metropark	6/8/2024	Group Camping	
No Org Name OR Private Individual		49685	Lower Huron Metropark	4/19/2024	Group Camping	
No Org Name OR Private Individual	Ypsilanti	48198	Lower Huron Metropark	5/10/2024	Group Camping	
No Org Name OR Private Individual	Belleville	48111	Lower Huron Metropark	10/13/2023	Group Camping	
No Org Name OR Private Individual	Canton	48188	Lower Huron Metropark	9/30/2023	Group Camping	
No Org Name OR Private Individual	Ann Arbor	48103	Lower Huron Metropark	6/17/2024	Group Camping	
No Org Name OR Private Individual	Livonia	48150	Lower Huron Metropark	8/9/2024	Group Camping	
No Org Name OR Private Individual	New Boston	48164	Lower Huron Metropark	7/31/2024	Group Camping	
No Org Name OR Private Individual	Willis	48191	Lower Huron Metropark	6/7/2024	Group Camping	
No Org Name OR Private Individual	Willis	48191	Lower Huron Metropark	7/12/2024	Group Camping	
No Org Name OR Private Individual	Canton	48188	Lower Huron Metropark	7/25/2024	Group Camping	
No Org Name OR Private Individual	Canton	48187	Lower Huron Metropark	5/18/2024	Group Camping	
No Org Name OR Private Individual	Livonia	48154	Lower Huron Metropark	5/18/2024	Group Camping	
	7913585449	Troy	48085	Wolcott Mill Metropark Camp Rotary	10/28/2023	Group Camping
	7913585449	Troy	48085	Wolcott Mill Metropark Camp Rotary	10/28/2023	Group Camping
	7913585449	Troy	48085	Wolcott Mill Metropark Camp Rotary	10/28/2023	Group Camping
0714 troop trail life	Sterling Heights	48312	Wolcott Mill Metropark Camp Rotary	4/26/2024	Group Camping	
American Heritage Girls	Troy	48098	Wolcott Mill Metropark Camp Rotary	10/6/2023	Group Camping	
American Heritage Girls	Troy	48098	Wolcott Mill Metropark Camp Rotary	5/17/2024	Group Camping	
American Heritage Girls	New Baltimore	48051	Wolcott Mill Metropark Camp Rotary	5/18/2024	Group Camping	
American Heritage Girls	New Baltimore	48051	Wolcott Mill Metropark Camp Rotary	5/18/2024	Group Camping	
American Heritage girls	Sterling Heights	48312	Wolcott Mill Metropark Camp Rotary	5/18/2024	Group Camping	
Boy Scout Troop #60	Rochester	48309	Wolcott Mill Metropark Camp Rotary	5/17/2024	Group Camping	
Boy Scout Troop #60	Rochester	48309	Wolcott Mill Metropark Camp Rotary	5/17/2024	Group Camping	

Boy Scout Troop #60	Rochester	48309	Wolcott Mill Metropark Camp Rotary	5/17/2024	Group Camping
Boy Scout Troop #60	Rochester	48309	Wolcott Mill Metropark Camp Rotary	5/17/2024	Group Camping
Boy Scout Troop #60	Rochester	48309	Wolcott Mill Metropark Camp Rotary	5/17/2024	Group Camping
Boy Scout Troop #154	Sterling Heights	48312	Wolcott Mill Metropark Camp Rotary	11/3/2023	Group Camping
boy scouts 1702	Troy	48098	Wolcott Mill Metropark Camp Rotary	9/15/2023	Group Camping
boy scouts 1702	Troy	48098	Wolcott Mill Metropark Camp Rotary	4/12/2024	Group Camping
boy scouts 1702	Troy	48098	Wolcott Mill Metropark Camp Rotary	4/12/2024	Group Camping
boy scouts 349		48047	Wolcott Mill Metropark Camp Rotary	5/31/2024	Group Camping
boy scouts 349		48047	Wolcott Mill Metropark Camp Rotary	6/1/2024	Group Camping
boy scouts 349		48047	Wolcott Mill Metropark Camp Rotary	6/1/2024	Group Camping
Boy Scouts of America		48316	Wolcott Mill Metropark Camp Rotary	2/16/2024	Group Camping
Camp 313 youth group	Dearborn	48126	Wolcott Mill Metropark Camp Rotary	6/28/2024	Group Camping
Camp 313 youth group	Dearborn	48126	Wolcott Mill Metropark Camp Rotary	7/5/2024	Group Camping
Clinton River Watershed Council	Rochester	48309	Wolcott Mill Metropark Camp Rotary	8/5/2024	Group Camping
Clinton River Watershed Council	Rochester	48309	Wolcott Mill Metropark Camp Rotary	8/5/2024	Group Camping
Clinton River Watershed Council	Rochester	48309	Wolcott Mill Metropark Camp Rotary	8/5/2024	Group Camping
Girl Scout Troop 77598		48002	Wolcott Mill Metropark Camp Rotary	8/3/2024	Group Camping
Macomb County 4H	Armada	48005	Wolcott Mill Metropark Camp Rotary	12/18/2023	Group Camping
Pack 150	Center Line	48015	Wolcott Mill Metropark Camp Rotary	6/21/2024	Group Camping
Pack 150	Center Line	48015	Wolcott Mill Metropark Camp Rotary	6/21/2024	Group Camping
Pack 150	Center Line	48015	Wolcott Mill Metropark Camp Rotary	6/21/2024	Group Camping
Pack 92	Macomb	48042	Wolcott Mill Metropark Camp Rotary	5/31/2024	Group Camping
Pack 92	Macomb	48042	Wolcott Mill Metropark Camp Rotary	5/31/2024	Group Camping
Pack 92	Macomb	48042	Wolcott Mill Metropark Camp Rotary	5/31/2024	Group Camping
Scout Troop #1705-Troy, MI	Sterling Heights	48310	Wolcott Mill Metropark Camp Rotary	3/15/2024	Group Camping
Scout Troop #1705-Troy, MI	Sterling Heights	48310	Wolcott Mill Metropark Camp Rotary	3/16/2024	Group Camping
Scouts 372	New Baltimore	48047	Wolcott Mill Metropark Camp Rotary	12/9/2023	Group Camping
Sunrise District BSA	Warren	48092	Wolcott Mill Metropark Camp Rotary	5/3/2024	Group Camping
Sunrise District BSA	Warren	48092	Wolcott Mill Metropark Camp Rotary	5/3/2024	Group Camping
Sunrise District BSA	Warren	48092	Wolcott Mill Metropark Camp Rotary	5/3/2024	Group Camping
Sunrise District BSA	Warren	48092	Wolcott Mill Metropark Camp Rotary	5/3/2024	Group Camping
Sunrise District BSA	Warren	48092	Wolcott Mill Metropark Camp Rotary	5/3/2024	Group Camping
Sunrise District BSA	Warren	48092	Wolcott Mill Metropark Camp Rotary	5/3/2024	Group Camping
Sunrise District BSA	Warren	48092	Wolcott Mill Metropark Camp Rotary	5/3/2024	Group Camping
Trail Life Troop MI-0214	SHELBY CHARTER TOWNSHIP	48316-5830	Wolcott Mill Metropark Camp Rotary	9/15/2023	Group Camping
Trail Life Troop MI-0214	SHELBY CHARTER TOWNSHIP	48316-5830	Wolcott Mill Metropark Camp Rotary	9/15/2023	Group Camping
Trail Life Troop MI-0214	SHELBY CHARTER TOWNSHIP	48316-5830	Wolcott Mill Metropark Camp Rotary	9/15/2023	Group Camping
Trail Life Troop MI-0214	SHELBY CHARTER TOWNSHIP	48316-5830	Wolcott Mill Metropark Camp Rotary	9/15/2023	Group Camping
Trail Life Troop MI-0214	SHELBY CHARTER TOWNSHIP	48316-5830	Wolcott Mill Metropark Camp Rotary	9/16/2023	Group Camping
Trail Life Troop MI-0214	SHELBY CHARTER TOWNSHIP	48316-5830	Wolcott Mill Metropark Camp Rotary	9/16/2023	Group Camping
Trail Life Troop MI-0214	SHELBY CHARTER TOWNSHIP	48316-5830	Wolcott Mill Metropark Camp Rotary	9/16/2023	Group Camping
Troop #256	Macomb	48042	Wolcott Mill Metropark Camp Rotary	12/1/2023	Group Camping
Troop #256	Macomb	48042	Wolcott Mill Metropark Camp Rotary	12/1/2023	Group Camping
Troop 1490	Saint Clair Shores	48081	Wolcott Mill Metropark Camp Rotary	3/1/2024	Group Camping
Troop 157	Harrison Township	48045	Wolcott Mill Metropark Camp Rotary	4/19/2024	Group Camping
Troop 157	Harrison Township	48045	Wolcott Mill Metropark Camp Rotary	4/19/2024	Group Camping
Troop 1615	West Bloomfield	48324	Wolcott Mill Metropark Camp Rotary	2/16/2024	Group Camping
Troop 1984	Saint Clair Shores	48080	Wolcott Mill Metropark Camp Rotary	11/17/2023	Group Camping
Troop 255		48312	Wolcott Mill Metropark Camp Rotary	10/27/2023	Group Camping
troop 84	Richmond	48062	Wolcott Mill Metropark Camp Rotary	1/12/2024	Group Camping
troop 86	Grosse Pointe	48230	Wolcott Mill Metropark Camp Rotary	6/21/2024	Group Camping
Troop 87		48002	Wolcott Mill Metropark Camp Rotary	3/22/2024	Group Camping
No Org Name OR Private Individual		48041	Wolcott Mill Metropark Camp Rotary	5/10/2024	Group Camping
No Org Name OR Private Individual		48310	Wolcott Mill Metropark Camp Rotary	8/16/2024	Group Camping
No Org Name OR Private Individual		48310	Wolcott Mill Metropark Camp Rotary	8/16/2024	Group Camping
No Org Name OR Private Individual		48310	Wolcott Mill Metropark Camp Rotary	8/17/2024	Group Camping
No Org Name OR Private Individual		48310	Wolcott Mill Metropark Camp Rotary	8/17/2024	Group Camping
No Org Name OR Private Individual		48073	Wolcott Mill Metropark Camp Rotary	10/20/2023	Group Camping
No Org Name OR Private Individual		48073	Wolcott Mill Metropark Camp Rotary	10/20/2023	Group Camping
No Org Name OR Private Individual		48047	Wolcott Mill Metropark Camp Rotary	11/25/2023	Group Camping
No Org Name OR Private Individual		48026	Wolcott Mill Metropark Camp Rotary	9/16/2023	Group Camping
No Org Name OR Private Individual		48064	Wolcott Mill Metropark Camp Rotary	5/31/2024	Group Camping
No Org Name OR Private Individual		48064	Wolcott Mill Metropark Camp Rotary	5/31/2024	Group Camping
No Org Name OR Private Individual	Fraser	48026	Wolcott Mill Metropark Camp Rotary	9/29/2023	Group Camping
No Org Name OR Private Individual	Fraser	48026	Wolcott Mill Metropark Camp Rotary	9/29/2023	Group Camping
No Org Name OR Private Individual	Warren	48093	Wolcott Mill Metropark Camp Rotary	10/7/2023	Group Camping
No Org Name OR Private Individual	Sterling Heights	48314	Wolcott Mill Metropark Camp Rotary	4/26/2024	Group Camping
No Org Name OR Private Individual	Sterling Heights	48314	Wolcott Mill Metropark Camp Rotary	4/26/2024	Group Camping
No Org Name OR Private Individual	Madison Heights	48071	Wolcott Mill Metropark Camp Rotary	5/10/2024	Group Camping
No Org Name OR Private Individual	Madison Heights	48071	Wolcott Mill Metropark Camp Rotary	5/10/2024	Group Camping
No Org Name OR Private Individual	Roseville	48066	Wolcott Mill Metropark Camp Rotary	4/12/2024	Group Camping
No Org Name OR Private Individual	Rochester	48306	Wolcott Mill Metropark Camp Rotary	2/16/2024	Group Camping
No Org Name OR Private Individual	Rochester	48306	Wolcott Mill Metropark Camp Rotary	2/16/2024	Group Camping
No Org Name OR Private Individual	Troy	48083	Wolcott Mill Metropark Camp Rotary	5/31/2024	Group Camping
No Org Name OR Private Individual	Troy	48083	Wolcott Mill Metropark Camp Rotary	5/31/2024	Group Camping
No Org Name OR Private Individual		48035	Wolcott Mill Metropark Camp Rotary	11/17/2023	Group Camping
No Org Name OR Private Individual	New Baltimore	48047	Wolcott Mill Metropark Camp Rotary	2/2/2024	Group Camping
No Org Name OR Private Individual	New Baltimore	48047	Wolcott Mill Metropark Camp Rotary	2/3/2024	Group Camping
No Org Name OR Private Individual	almont	48003	Wolcott Mill Metropark Camp Rotary	10/21/2023	Group Camping
No Org Name OR Private Individual	Rochester	48306	Wolcott Mill Metropark Camp Rotary	11/17/2023	Group Camping
No Org Name OR Private Individual	Grosse Pointe	48230	Wolcott Mill Metropark Camp Rotary	3/8/2024	Group Camping
No Org Name OR Private Individual		48044	Wolcott Mill Metropark Camp Rotary	9/23/2023	Group Camping

No Org Name OR Private Individual		48044	Wolcott Mill Metropark Camp Rotary	1/20/2024	Group Camping
No Org Name OR Private Individual		48044	Wolcott Mill Metropark Camp Rotary	6/8/2024	Group Camping
IXL Northville	Northville	48167	Kensington Metropark	7/10/2024	Hayride
troop 77582	Milford	48381	Kensington Metropark	10/19/2023	Hayride
No Org Name OR Private Individual	Walled Lake	48390	Kensington Metropark	8/20/2024	Hayride
No Org Name OR Private Individual	Milford	48380	Kensington Metropark	12/24/2023	Hayride
No Org Name OR Private Individual	Ypsilanti	48198	Kensington Metropark	12/28/2023	Hayride
MLW Wiffle Ball	Brighton	48116	Huron Meadows Metropark	4/27/2024	Multi Use Play Field
MLW Wiffle Ball	Brighton	48116	Huron Meadows Metropark	5/5/2024	Multi Use Play Field
MLW Wiffle Ball	Brighton	48116	Huron Meadows Metropark	5/12/2024	Multi Use Play Field
MLW Wiffle Ball	Brighton	48116	Huron Meadows Metropark	5/19/2024	Multi Use Play Field
MLW Wiffle Ball	Brighton	48116	Huron Meadows Metropark	5/25/2024	Multi Use Play Field
MLW Wiffle Ball	Brighton	48116	Huron Meadows Metropark	6/2/2024	Multi Use Play Field
MLW Wiffle Ball	Brighton	48116	Huron Meadows Metropark	6/4/2024	Multi Use Play Field
MLW Wiffle Ball	Brighton	48116	Huron Meadows Metropark	6/11/2024	Multi Use Play Field
MLW Wiffle Ball	Brighton	48116	Huron Meadows Metropark	6/18/2024	Multi Use Play Field
MLW Wiffle Ball	Brighton	48116	Huron Meadows Metropark	6/23/2024	Multi Use Play Field
MLW Wiffle Ball	Brighton	48116	Huron Meadows Metropark	6/30/2024	Multi Use Play Field
MLW Wiffle Ball	Brighton	48116	Huron Meadows Metropark	7/13/2024	Multi Use Play Field
MLW Wiffle Ball	Brighton	48116	Huron Meadows Metropark	7/14/2024	Multi Use Play Field
MLW Wiffle Ball	Brighton	48116	Huron Meadows Metropark	7/16/2024	Multi Use Play Field
MLW Wiffle Ball	Brighton	48116	Huron Meadows Metropark	7/21/2024	Multi Use Play Field
MLW Wiffle Ball	Brighton	48116	Huron Meadows Metropark	7/23/2024	Multi Use Play Field
MLW Wiffle Ball	Brighton	48116	Huron Meadows Metropark	7/30/2024	Multi Use Play Field
MLW Wiffle Ball	Brighton	48116	Huron Meadows Metropark	8/6/2024	Multi Use Play Field
MLW Wiffle Ball	Brighton	48116	Huron Meadows Metropark	8/13/2024	Multi Use Play Field
MLW Wiffle Ball	Brighton	48116	Huron Meadows Metropark	8/20/2024	Multi Use Play Field
MLW Wiffle Ball	Brighton	48116	Huron Meadows Metropark	8/24/2024	Multi Use Play Field
MLW Wiffle Ball	Brighton	48116	Huron Meadows Metropark	9/1/2024	Multi Use Play Field
MLW Wiffle Ball	Brighton	48116	Huron Meadows Metropark	9/7/2024	Multi Use Play Field
MLW Wiffle Ball	Brighton	48116	Huron Meadows Metropark	9/8/2024	Multi Use Play Field
Anglers choice	Walled Lake	48390	Kensington Metropark	6/30/2024	Picnic Area
Apexon PEAKFIT	Bloomfield Hills	48302	Kensington Metropark	9/16/2023	Picnic Area
Art Fair	Detroit	48221	Kensington Metropark	5/24/2024	Picnic Area
Art Fair	Detroit	48221	Kensington Metropark	5/24/2024	Picnic Area
Art Fair	Detroit	48221	Kensington Metropark	5/24/2024	Picnic Area
Art Fair	Detroit	48221	Kensington Metropark	5/24/2024	Picnic Area
Art Fair	Detroit	48221	Kensington Metropark	5/24/2024	Picnic Area
ASI	Auburn Hills	48321-0250	Kensington Metropark	9/10/2023	Picnic Area
ASI	Auburn Hills	48321-0250	Kensington Metropark	9/17/2023	Picnic Area
ASI	Auburn Hills	48321-0250	Kensington Metropark	9/27/2023	Picnic Area
ASI	Auburn Hills	48321-0250	Kensington Metropark	10/1/2023	Picnic Area
ASI	Auburn Hills	48321-0250	Kensington Metropark	5/5/2024	Picnic Area
ASI	Auburn Hills	48321-0250	Kensington Metropark	5/11/2024	Picnic Area
ASI	Auburn Hills	48321-0250	Kensington Metropark	5/19/2024	Picnic Area
ASI	Auburn Hills	48321-0250	Kensington Metropark	5/26/2024	Picnic Area
ASI	Auburn Hills	48321-0250	Kensington Metropark	6/2/2024	Picnic Area
ASI	Auburn Hills	48321-0250	Kensington Metropark	6/9/2024	Picnic Area
ASI	Auburn Hills	48321-0250	Kensington Metropark	6/16/2024	Picnic Area
ASI	Auburn Hills	48321-0250	Kensington Metropark	6/23/2024	Picnic Area
ASI	Auburn Hills	48321-0250	Kensington Metropark	6/30/2024	Picnic Area
ASI	Auburn Hills	48321-0250	Kensington Metropark	7/7/2024	Picnic Area
ASI	Auburn Hills	48321-0250	Kensington Metropark	7/13/2024	Picnic Area
ASI	Auburn Hills	48321-0250	Kensington Metropark	7/14/2024	Picnic Area
ASI	Auburn Hills	48321-0250	Kensington Metropark	7/21/2024	Picnic Area
ASI	Auburn Hills	48321-0250	Kensington Metropark	7/28/2024	Picnic Area
ASI	Auburn Hills	48321-0250	Kensington Metropark	8/4/2024	Picnic Area
ASI	Auburn Hills	48321-0250	Kensington Metropark	8/10/2024	Picnic Area
ASI	Auburn Hills	48321-0250	Kensington Metropark	8/11/2024	Picnic Area
ASI	Auburn Hills	48321-0250	Kensington Metropark	8/18/2024	Picnic Area
ASI	Auburn Hills	48321-0250	Kensington Metropark	8/18/2024	Picnic Area
ASI	Auburn Hills	48321-0250	Kensington Metropark	8/25/2024	Picnic Area
ASI	Auburn Hills	48321-0250	Kensington Metropark	8/25/2024	Picnic Area
ASI	Auburn Hills	48321-0250	Kensington Metropark	9/1/2024	Picnic Area
ASI	Auburn Hills	48321-0250	Kensington Metropark	9/8/2024	Picnic Area
Bass Anglers of MI	Fenton	48430	Kensington Metropark	9/30/2023	Picnic Area
Bass Fin-Addicts Southeast Michigan	Perrysburg	43551	Kensington Metropark	6/16/2024	Picnic Area
Brother Rice	Bloomfield Hills	48301	Kensington Metropark	10/11/2023	Picnic Area
Brother Rice	Bloomfield Hills	48301	Kensington Metropark	10/11/2023	Picnic Area
Brother Rice	Bloomfield Hills	48301	Kensington Metropark	10/11/2023	Picnic Area
Brother Rice	Bloomfield Hills	48301	Kensington Metropark	10/11/2023	Picnic Area
Brother Rice	Bloomfield Hills	48301	Kensington Metropark	10/11/2023	Picnic Area
Brother Rice	Bloomfield Hills	48301	Kensington Metropark	10/11/2023	Picnic Area
Camp Ganeinu	Farmington	48334	Kensington Metropark	7/5/2024	Picnic Area
Chief Pontiac Programs	Macomb Twp	48042	Kensington Metropark	10/13/2023	Picnic Area
Chief Pontiac Programs	Macomb Twp	48042	Kensington Metropark	10/14/2023	Picnic Area
Chief Pontiac Programs	Macomb Twp	48042	Kensington Metropark	10/15/2023	Picnic Area
Childtime - Commerce	Commerce Township	48382	Kensington Metropark	8/8/2024	Picnic Area
Club Kensington Disc Golf	Howell	48843	Kensington Metropark	5/11/2024	Picnic Area
DGLO	Washington	61571	Kensington Metropark	9/5/2024	Picnic Area
DGLO	Washington	61571	Kensington Metropark	9/5/2024	Picnic Area
DGLO	Washington	61571	Kensington Metropark	9/5/2024	Picnic Area
DGLO	Washington	61571	Kensington Metropark	9/5/2024	Picnic Area







No Org Name OR Private Individual	Southfield	48033	Kensington Metropark	7/4/2024	Picnic Area
No Org Name OR Private Individual	Redford	48239	Kensington Metropark	6/22/2024	Picnic Area
No Org Name OR Private Individual	Fenton	48430	Kensington Metropark	10/6/2023	Picnic Area
No Org Name OR Private Individual	Howell	48843	Kensington Metropark	5/19/2024	Picnic Area
No Org Name OR Private Individual	Novi	48374	Kensington Metropark	9/27/2023	Picnic Area
No Org Name OR Private Individual	Novi	48374	Kensington Metropark	9/27/2023	Picnic Area
No Org Name OR Private Individual	Novi	48374	Kensington Metropark	9/27/2023	Picnic Area
No Org Name OR Private Individual	Novi	48374	Kensington Metropark	9/27/2023	Picnic Area
No Org Name OR Private Individual	Novi	48374	Kensington Metropark	9/27/2023	Picnic Area
No Org Name OR Private Individual	Ypsilanti	48198	Kensington Metropark	9/24/2023	Picnic Area
No Org Name OR Private Individual	Brighton	48114	Kensington Metropark	9/16/2023	Picnic Area
No Org Name OR Private Individual	Lansing	48823	Kensington Metropark	7/19/2024	Picnic Area
No Org Name OR Private Individual	Oak Park	48237	Kensington Metropark	8/15/2024	Picnic Area
No Org Name OR Private Individual	South Lyon	48178	Kensington Metropark	11/19/2023	Picnic Area
Bethel Romanian Pentecostal Church	Westland	48185	Lower Huron Metropark	6/15/2024	Picnic Area
No Org Name OR Private Individual	Inkster	48141	Lower Huron Metropark	7/4/2024	Picnic Area
No Org Name OR Private Individual		488227	Lower Huron Metropark	7/20/2024	Picnic Area
No Org Name OR Private Individual	Grosse Pointe	48236	Lower Huron Metropark	7/4/2024	Picnic Area
No Org Name OR Private Individual	Trenton	48183	Lower Huron Metropark	8/3/2024	Picnic Area
Brose New Boston	New Boston	48164	Willow Metropark	7/1/2024	Picnic Area
Gabriel Richard Cross Country	Riverview	48193	Willow Metropark	10/20/2023	Picnic Area
Gabriel Richard Cross Country	Riverview	48193	Willow Metropark	8/22/2024	Picnic Area
Huron High School	Ann Arbor	48105	Willow Metropark	10/13/2023	Picnic Area
Huron High School	Ann Arbor	48105	Willow Metropark	10/28/2023	Picnic Area
Michigan Run Club	Ann Arbor	48104	Willow Metropark	9/23/2023	Picnic Area
New Boston Huron Schools	New Boston	48164	Willow Metropark	9/16/2023	Picnic Area
New Boston Huron Schools	New Boston	48164	Willow Metropark	10/18/2023	Picnic Area
New Boston Huron Schools	New Boston	48164	Willow Metropark	10/19/2023	Picnic Area
Salem High School XC	Canton	48187	Willow Metropark	9/9/2023	Picnic Area
Salem High School XC	Canton	48187	Willow Metropark	10/7/2023	Picnic Area
Salem High School XC	Canton	48187	Willow Metropark	9/7/2024	Picnic Area
Van Buren Public Schools	Belleville	48111	Willow Metropark	9/12/2023	Picnic Area
Van Buren Public Schools	Belleville	48111	Willow Metropark	9/19/2023	Picnic Area
Van Buren Public Schools	Belleville	48111	Willow Metropark	9/27/2023	Picnic Area
Van Buren Public Schools	Belleville	48111	Willow Metropark	10/4/2023	Picnic Area
Van Buren Public Schools	Belleville	48111	Willow Metropark	10/10/2023	Picnic Area
Wayne State University	Detroit	48202	Willow Metropark	9/15/2023	Picnic Area
No Org Name OR Private Individual	Dearborn	48128	Willow Metropark	9/13/2023	Picnic Area
No Org Name OR Private Individual	Dearborn	48128	Willow Metropark	10/14/2023	Picnic Area
No Org Name OR Private Individual		48164	Willow Metropark	7/28/2024	Picnic Area
No Org Name OR Private Individual	Riverview	48193	Willow Metropark	7/20/2024	Picnic Area
A Child's Place	Ann Arbor	48103	Delhi Metropark	9/23/2023	Picnic Shelter
Dominos	Ann Arbor	48105	Delhi Metropark	8/7/2024	Picnic Shelter
Family	Ypsilanti	48197	Delhi Metropark	9/9/2023	Picnic Shelter
Friends of Phil	Pinckney	48169	Delhi Metropark	8/24/2024	Picnic Shelter
Michigan Medicine Neurosurgery	Milan	48160	Delhi Metropark	7/11/2024	Picnic Shelter
Michigan Veterinary Total Health Care	Taylor	48180	Delhi Metropark	9/16/2023	Picnic Shelter
MS Ultrasonic Technology, LLC	Howell	MI	Delhi Metropark	7/26/2024	Picnic Shelter
--None--	Ann Arbor	48103	Delhi Metropark	6/13/2024	Picnic Shelter
ThresholdSingersofAnnArbor	Ann Arbor	48105	Delhi Metropark	7/16/2024	Picnic Shelter
University of Michigan	Ann Arbor	48109	Delhi Metropark	6/10/2024	Picnic Shelter
University of Michigan Department of Physiology	Ann Arbor	48109	Delhi Metropark	9/24/2023	Picnic Shelter
University of Michigan LSI Lab	Dexter	48130	Delhi Metropark	5/21/2024	Picnic Shelter
No Org Name OR Private Individual	Ann Arbor	48103	Delhi Metropark	8/25/2024	Picnic Shelter
No Org Name OR Private Individual	Ann Arbor	48108	Delhi Metropark	6/1/2024	Picnic Shelter
No Org Name OR Private Individual	Ann Arbor	48103	Delhi Metropark	6/6/2024	Picnic Shelter
No Org Name OR Private Individual	Ann Arbor	48103	Delhi Metropark	8/31/2024	Picnic Shelter
No Org Name OR Private Individual	Ann Arbor	48103	Delhi Metropark	6/22/2024	Picnic Shelter
No Org Name OR Private Individual	Ann Arbor	48103	Delhi Metropark	6/23/2024	Picnic Shelter
No Org Name OR Private Individual	Ypsilanti	48197	Delhi Metropark	6/11/2024	Picnic Shelter
No Org Name OR Private Individual	Ann Arbor	48103	Delhi Metropark	6/2/2024	Picnic Shelter
No Org Name OR Private Individual	Santa Clara	95050	Delhi Metropark	7/20/2024	Picnic Shelter
No Org Name OR Private Individual	Dexter	48130	Delhi Metropark	6/15/2024	Picnic Shelter
No Org Name OR Private Individual	Bloomfield Hills	48304	Delhi Metropark	8/17/2024	Picnic Shelter
No Org Name OR Private Individual	Ann Arbor	48105	Delhi Metropark	7/13/2024	Picnic Shelter
No Org Name OR Private Individual	Troy	48084	Delhi Metropark	6/30/2024	Picnic Shelter
No Org Name OR Private Individual	Ann Arbor	48105	Delhi Metropark	8/4/2024	Picnic Shelter
No Org Name OR Private Individual	Ann Arbor	48105	Delhi Metropark	9/1/2024	Picnic Shelter
No Org Name OR Private Individual	Ann Arbor	48103	Delhi Metropark	9/7/2024	Picnic Shelter
No Org Name OR Private Individual	Chelsea	48118	Delhi Metropark	7/28/2024	Picnic Shelter
No Org Name OR Private Individual	Pinckney	48169	Delhi Metropark	9/30/2023	Picnic Shelter
No Org Name OR Private Individual	Blissfield	49228	Delhi Metropark	6/20/2024	Picnic Shelter
No Org Name OR Private Individual	Plymouth	48170	Delhi Metropark	8/13/2024	Picnic Shelter
No Org Name OR Private Individual	Clinton	49236	Delhi Metropark	8/3/2024	Picnic Shelter
No Org Name OR Private Individual	Ann Arbor	48103	Delhi Metropark	6/21/2024	Picnic Shelter
No Org Name OR Private Individual	Dexter	48130	Delhi Metropark	6/8/2024	Picnic Shelter
No Org Name OR Private Individual		48103	Delhi Metropark	8/18/2024	Picnic Shelter
Ann Arbor Bicycle Touring Society (AABTS)	Ann Arbor	48104	Dexter-Huron Metropark	5/18/2024	Picnic Shelter
Ann Arbor Bicycle Touring Society (AABTS)	Ann Arbor	48104	Dexter-Huron Metropark	7/14/2024	Picnic Shelter
Huron River Watershed Council		48104	Dexter-Huron Metropark	6/8/2024	Picnic Shelter
N/A	ERIE	16511	Dexter-Huron Metropark	5/26/2024	Picnic Shelter
UM Radiation Oncology	Ann Arbor	48109	Dexter-Huron Metropark	10/15/2023	Picnic Shelter
Washtenaw Audubon Society	Ann Arbor	48103	Dexter-Huron Metropark	8/11/2024	Picnic Shelter

WILSON WHITE COMAPNY	Ann Arbor	48104	Dexter-Huron Metropark	8/30/2024	Picnic Shelter
No Org Name OR Private Individual		48146	Dexter-Huron Metropark	8/11/2024	Picnic Shelter
No Org Name OR Private Individual	Ann Arbor	48103	Dexter-Huron Metropark	8/9/2024	Picnic Shelter
No Org Name OR Private Individual	Ann Arbor	48103	Dexter-Huron Metropark	6/2/2024	Picnic Shelter
No Org Name OR Private Individual	Ann Arbor	48108	Dexter-Huron Metropark	6/23/2024	Picnic Shelter
No Org Name OR Private Individual	Ann Arbor	48103	Dexter-Huron Metropark	9/7/2024	Picnic Shelter
No Org Name OR Private Individual	Ann Arbor	48105	Dexter-Huron Metropark	5/4/2024	Picnic Shelter
No Org Name OR Private Individual	Canton	48188	Dexter-Huron Metropark	8/24/2024	Picnic Shelter
No Org Name OR Private Individual	Ann Arbor	48103	Dexter-Huron Metropark	7/20/2024	Picnic Shelter
No Org Name OR Private Individual	Clinton Township	48036	Dexter-Huron Metropark	7/26/2024	Picnic Shelter
No Org Name OR Private Individual	Canton	48187	Dexter-Huron Metropark	8/31/2024	Picnic Shelter
No Org Name OR Private Individual	Ann Arbor	48105	Dexter-Huron Metropark	6/6/2024	Picnic Shelter
No Org Name OR Private Individual		48329	Dexter-Huron Metropark	8/31/2024	Picnic Shelter
No Org Name OR Private Individual		48329	Dexter-Huron Metropark	9/1/2024	Picnic Shelter
No Org Name OR Private Individual	Novi	48374	Dexter-Huron Metropark	9/10/2023	Picnic Shelter
No Org Name OR Private Individual	Novi	48374	Dexter-Huron Metropark	6/30/2024	Picnic Shelter
No Org Name OR Private Individual	Ann Arbor	48103	Dexter-Huron Metropark	7/20/2024	Picnic Shelter
No Org Name OR Private Individual	Ypsilanti	48197	Dexter-Huron Metropark	6/28/2024	Picnic Shelter
No Org Name OR Private Individual	Ypsilanti	48197	Dexter-Huron Metropark	6/28/2024	Picnic Shelter
No Org Name OR Private Individual	Hillsdale	49242	Dexter-Huron Metropark	6/29/2024	Picnic Shelter
No Org Name OR Private Individual	Ann Arbor	48108	Dexter-Huron Metropark	6/1/2024	Picnic Shelter
No Org Name OR Private Individual	Ann Arbor	48105	Dexter-Huron Metropark	8/18/2024	Picnic Shelter
No Org Name OR Private Individual	Ann Arbor	48104	Dexter-Huron Metropark	8/24/2024	Picnic Shelter
No Org Name OR Private Individual	Vallejo	94590	Dexter-Huron Metropark	6/22/2024	Picnic Shelter
No Org Name OR Private Individual	Livonia	48152	Dexter-Huron Metropark	9/7/2024	Picnic Shelter
No Org Name OR Private Individual	Ann Arbor	48105	Dexter-Huron Metropark	6/2/2024	Picnic Shelter
No Org Name OR Private Individual	Ann Arbor	48103	Dexter-Huron Metropark	6/1/2024	Picnic Shelter
No Org Name OR Private Individual	Ann Arbor	48104	Dexter-Huron Metropark	9/16/2023	Picnic Shelter
No Org Name OR Private Individual	Ann Arbor	48103	Dexter-Huron Metropark	8/3/2024	Picnic Shelter
No Org Name OR Private Individual	Ann Arbor	48103	Dexter-Huron Metropark	7/19/2024	Picnic Shelter
No Org Name OR Private Individual	Livonia	48154	Dexter-Huron Metropark	7/13/2024	Picnic Shelter
No Org Name OR Private Individual	Ann Arbor	48107	Dexter-Huron Metropark	8/28/2024	Picnic Shelter
No Org Name OR Private Individual	Ann Arbor	48107	Dexter-Huron Metropark	8/28/2024	Picnic Shelter
American Foundation for Suicide Prevention Out of the	East Lansing	48823	Hudson Mills Metropark	9/24/2023	Picnic Shelter
Ann Arbor Christian School	Ann Arbor	48105	Hudson Mills Metropark	9/30/2023	Picnic Shelter
Ann Arbor Public Schools	Ann Arbor	48104	Hudson Mills Metropark	6/12/2024	Picnic Shelter
Bankers Life	Livonia	48150	Hudson Mills Metropark	8/30/2024	Picnic Shelter
Big Georges	Ann Arbor	48103	Hudson Mills Metropark	9/2/2024	Picnic Shelter
CareEvolution LLC	Ann Arbor	48105	Hudson Mills Metropark	6/22/2024	Picnic Shelter
Delux Tents and Events	Ann Arbor	48103	Hudson Mills Metropark	7/27/2024	Picnic Shelter
East Arbor Charter Academy	Ypsilanti	48197	Hudson Mills Metropark	7/16/2024	Picnic Shelter
Girl Scout Heart Of Michigan	Ann Arbor	48107	Hudson Mills Metropark	6/8/2024	Picnic Shelter
JDRF International	Southfield	48076	Hudson Mills Metropark	10/7/2023	Picnic Shelter
JDRF International	Southfield	48076	Hudson Mills Metropark	10/8/2023	Picnic Shelter
Little Flock Church	Saline	48176	Hudson Mills Metropark	5/27/2024	Picnic Shelter
Michigan Medicine	Ann Arbor	48109	Hudson Mills Metropark	9/30/2023	Picnic Shelter
Peaceful Dragon School	Ann Arbor	48103	Hudson Mills Metropark	8/4/2024	Picnic Shelter
Pinckney HS Baseball		48169	Hudson Mills Metropark	6/17/2024	Picnic Shelter
QED Environmental Systems	Dexter	48130	Hudson Mills Metropark	8/10/2024	Picnic Shelter
Simmerman	Milford	48381	Hudson Mills Metropark	8/10/2024	Picnic Shelter
Skyline Cross Country	Ann Arbor	48103	Hudson Mills Metropark	8/16/2024	Picnic Shelter
Stomp out Sarcoma	Fenton	48430	Hudson Mills Metropark	7/28/2024	Picnic Shelter
UA Local 190 Plumbers Pipefitters Union	Ann Arbor	48103	Hudson Mills Metropark	8/17/2024	Picnic Shelter
University of Michigan - Peds	Ann Arbor	48109	Hudson Mills Metropark	9/29/2023	Picnic Shelter
Young Life Greater Ann Arbor	Ann Arbor	48105	Hudson Mills Metropark	4/20/2024	Picnic Shelter
No Org Name OR Private Individual	Ypsilanti	48197	Hudson Mills Metropark	6/1/2024	Picnic Shelter
No Org Name OR Private Individual	Brighton	48114	Hudson Mills Metropark	10/26/2023	Picnic Shelter
No Org Name OR Private Individual	Ann Arbor	48103	Hudson Mills Metropark	5/11/2024	Picnic Shelter
No Org Name OR Private Individual	Ann Arbor	48103	Hudson Mills Metropark	7/20/2024	Picnic Shelter
No Org Name OR Private Individual	Dexter	48130	Hudson Mills Metropark	7/13/2024	Picnic Shelter
No Org Name OR Private Individual	Dexter	48130	Hudson Mills Metropark	4/19/2024	Picnic Shelter
No Org Name OR Private Individual	Whitmore Lake	48189	Hudson Mills Metropark	6/23/2024	Picnic Shelter
No Org Name OR Private Individual	Washington	48095	Hudson Mills Metropark	10/22/2023	Picnic Shelter
No Org Name OR Private Individual	Ypsilanti	48197	Hudson Mills Metropark	7/25/2024	Picnic Shelter
No Org Name OR Private Individual	Chelsea	48118	Hudson Mills Metropark	8/24/2024	Picnic Shelter
No Org Name OR Private Individual	Chelsea	48118	Hudson Mills Metropark	6/22/2024	Picnic Shelter
No Org Name OR Private Individual	Pinckney	48169	Hudson Mills Metropark	6/2/2024	Picnic Shelter
No Org Name OR Private Individual	Pinckney	48169	Hudson Mills Metropark	8/24/2024	Picnic Shelter
No Org Name OR Private Individual	Dexter	48130	Hudson Mills Metropark	6/22/2024	Picnic Shelter
No Org Name OR Private Individual	Canton	48187	Hudson Mills Metropark	9/8/2024	Picnic Shelter
No Org Name OR Private Individual	Dexter	48130	Hudson Mills Metropark	7/20/2024	Picnic Shelter
No Org Name OR Private Individual	Chelsea	48118	Hudson Mills Metropark	7/13/2024	Picnic Shelter
No Org Name OR Private Individual	Ann Arbor	48105	Hudson Mills Metropark	8/10/2024	Picnic Shelter
No Org Name OR Private Individual		48329	Hudson Mills Metropark	10/28/2023	Picnic Shelter
No Org Name OR Private Individual		48329	Hudson Mills Metropark	12/16/2023	Picnic Shelter
No Org Name OR Private Individual	Pinckney	48169	Hudson Mills Metropark	5/10/2024	Picnic Shelter
No Org Name OR Private Individual	Grand Rapids	49507	Hudson Mills Metropark	8/3/2024	Picnic Shelter
No Org Name OR Private Individual	Pinckney	48169	Hudson Mills Metropark	6/23/2024	Picnic Shelter
No Org Name OR Private Individual	Ann Arbor	48103	Hudson Mills Metropark	6/15/2024	Picnic Shelter
No Org Name OR Private Individual	Bellefontaine	43311	Hudson Mills Metropark	7/6/2024	Picnic Shelter
No Org Name OR Private Individual	Pinckney	48169	Hudson Mills Metropark	6/1/2024	Picnic Shelter
No Org Name OR Private Individual	Dexter	48130	Hudson Mills Metropark	6/21/2024	Picnic Shelter
No Org Name OR Private Individual	Canton	48187	Hudson Mills Metropark	8/25/2024	Picnic Shelter

No Org Name OR Private Individual	Ann Arbor	48103	Hudson Mills Metropark	7/4/2024	Picnic Shelter
No Org Name OR Private Individual	Ann Arbor	48103	Hudson Mills Metropark	7/20/2024	Picnic Shelter
No Org Name OR Private Individual	Pinckney	48169	Hudson Mills Metropark	10/1/2023	Picnic Shelter
No Org Name OR Private Individual	Ann Arbor	48103	Hudson Mills Metropark	7/21/2024	Picnic Shelter
No Org Name OR Private Individual	Dexter	48130	Hudson Mills Metropark	6/9/2024	Picnic Shelter
No Org Name OR Private Individual	Whitmore Lake	48189	Hudson Mills Metropark	8/24/2024	Picnic Shelter
No Org Name OR Private Individual		48103	Hudson Mills Metropark	6/29/2024	Picnic Shelter
No Org Name OR Private Individual	Pinckney	48169	Hudson Mills Metropark	5/5/2024	Picnic Shelter
No Org Name OR Private Individual	Gainesville	30506	Hudson Mills Metropark	9/17/2023	Picnic Shelter
No Org Name OR Private Individual	Canton	48188	Hudson Mills Metropark	7/27/2024	Picnic Shelter
No Org Name OR Private Individual	Ann Arbor	48108	Hudson Mills Metropark	9/12/2023	Picnic Shelter
No Org Name OR Private Individual	Dexter	48130	Hudson Mills Metropark	6/8/2024	Picnic Shelter
No Org Name OR Private Individual	Glennallen	99588	Hudson Mills Metropark	5/26/2024	Picnic Shelter
No Org Name OR Private Individual		48104	Hudson Mills Metropark	6/23/2024	Picnic Shelter
No Org Name OR Private Individual	Ann Arbor	48104	Hudson Mills Metropark	6/29/2024	Picnic Shelter
No Org Name OR Private Individual		49285	Hudson Mills Metropark	9/7/2024	Picnic Shelter
No Org Name OR Private Individual	Ann Arbor	48105	Hudson Mills Metropark	7/4/2024	Picnic Shelter
No Org Name OR Private Individual	Bloomfield	48301	Hudson Mills Metropark	8/25/2024	Picnic Shelter
Atlas Home Improvement	Whitmore Lake	48189	Huron Meadows Metropark	8/16/2024	Picnic Shelter
Common Sail	Brighton	48116	Huron Meadows Metropark	8/14/2024	Picnic Shelter
CommonSail Investment Group	Mason	48854	Huron Meadows Metropark	6/27/2024	Picnic Shelter
Michelle	Brighton	48116	Huron Meadows Metropark	8/17/2024	Picnic Shelter
US Army	Pinckney	48169	Huron Meadows Metropark	8/31/2024	Picnic Shelter
No Org Name OR Private Individual	Brighton	48116	Huron Meadows Metropark	5/18/2024	Picnic Shelter
No Org Name OR Private Individual	Highland	48357	Huron Meadows Metropark	4/20/2024	Picnic Shelter
No Org Name OR Private Individual	Belleville	48111	Huron Meadows Metropark	9/23/2023	Picnic Shelter
No Org Name OR Private Individual	Owosso	48867	Huron Meadows Metropark	8/3/2024	Picnic Shelter
No Org Name OR Private Individual	Traverse City	49686	Huron Meadows Metropark	8/10/2024	Picnic Shelter
No Org Name OR Private Individual	Brighton	48116	Huron Meadows Metropark	6/29/2024	Picnic Shelter
No Org Name OR Private Individual	Pinckney	48169	Huron Meadows Metropark	9/8/2024	Picnic Shelter
No Org Name OR Private Individual		48185	Huron Meadows Metropark	7/13/2024	Picnic Shelter
No Org Name OR Private Individual	Brighton	48116	Huron Meadows Metropark	7/10/2024	Picnic Shelter
No Org Name OR Private Individual	Farmington Hills	48334	Huron Meadows Metropark	8/4/2024	Picnic Shelter
No Org Name OR Private Individual	South Lyon	48178	Huron Meadows Metropark	3/23/2024	Picnic Shelter
No Org Name OR Private Individual	South Lyon	48178	Huron Meadows Metropark	4/20/2024	Picnic Shelter
No Org Name OR Private Individual	Livonia	48150	Huron Meadows Metropark	7/21/2024	Picnic Shelter
No Org Name OR Private Individual	South Lyon	48178	Huron Meadows Metropark	7/20/2024	Picnic Shelter
No Org Name OR Private Individual	Dearborn	48124	Huron Meadows Metropark	7/20/2024	Picnic Shelter
No Org Name OR Private Individual	Whitmore Lake	48189	Huron Meadows Metropark	8/10/2024	Picnic Shelter
No Org Name OR Private Individual	Brighton	48116	Huron Meadows Metropark	5/5/2024	Picnic Shelter
No Org Name OR Private Individual	Pinckney	48169	Huron Meadows Metropark	8/24/2024	Picnic Shelter
No Org Name OR Private Individual	Detroit	48227	Huron Meadows Metropark	7/14/2024	Picnic Shelter
No Org Name OR Private Individual	Fowlerville	48836	Huron Meadows Metropark	7/21/2024	Picnic Shelter
No Org Name OR Private Individual	Williamston	48895	Huron Meadows Metropark	9/7/2024	Picnic Shelter
No Org Name OR Private Individual	South Hadley	1075	Huron Meadows Metropark	6/21/2024	Picnic Shelter
No Org Name OR Private Individual	Royal Oak	48067	Huron Meadows Metropark	9/15/2023	Picnic Shelter
No Org Name OR Private Individual	Howell	48843	Huron Meadows Metropark	8/4/2024	Picnic Shelter
No Org Name OR Private Individual	Brighton	48116	Huron Meadows Metropark	8/3/2024	Picnic Shelter
No Org Name OR Private Individual	Brighton	48114	Huron Meadows Metropark	9/16/2023	Picnic Shelter
No Org Name OR Private Individual	Brighton	48116	Huron Meadows Metropark	7/24/2024	Picnic Shelter
No Org Name OR Private Individual	Brighton	48116	Huron Meadows Metropark	6/1/2024	Picnic Shelter
No Org Name OR Private Individual	Howell	48843	Huron Meadows Metropark	5/5/2024	Picnic Shelter
No Org Name OR Private Individual	Brighton	48114	Huron Meadows Metropark	8/3/2024	Picnic Shelter
No Org Name OR Private Individual		48104	Huron Meadows Metropark	6/7/2024	Picnic Shelter
No Org Name OR Private Individual	Troy	48084	Huron Meadows Metropark	6/9/2024	Picnic Shelter
No Org Name OR Private Individual	Brighton	48116	Huron Meadows Metropark	10/15/2023	Picnic Shelter
No Org Name OR Private Individual	Brighton	48116	Huron Meadows Metropark	8/11/2024	Picnic Shelter
No Org Name OR Private Individual	Brighton	48116	Huron Meadows Metropark	6/15/2024	Picnic Shelter
No Org Name OR Private Individual	Howell	48843	Huron Meadows Metropark	6/17/2024	Picnic Shelter
No Org Name OR Private Individual	Novi	48375	Huron Meadows Metropark	5/26/2024	Picnic Shelter
No Org Name OR Private Individual	Pinckney	48169	Huron Meadows Metropark	6/9/2024	Picnic Shelter
No Org Name OR Private Individual	Brighton	48114	Huron Meadows Metropark	6/23/2024	Picnic Shelter
No Org Name OR Private Individual	Brighton	48116	Huron Meadows Metropark	8/20/2024	Picnic Shelter
Anytime Fitness	White Lake	48383	Indian Springs Metropark	8/2/2024	Picnic Shelter
Estes Final Mile	Waterford	48327	Indian Springs Metropark	8/17/2024	Picnic Shelter
HAVEN	Pontiac	48341	Indian Springs Metropark	7/11/2024	Picnic Shelter
HAVEN	Pontiac	48341	Indian Springs Metropark	8/8/2024	Picnic Shelter
Holly Elementary	Holly	48442	Indian Springs Metropark	5/9/2024	Picnic Shelter
Mcintyre Reunion	Waterford	48327	Indian Springs Metropark	8/4/2024	Picnic Shelter
M13303	White Lake charter Township	48383	Indian Springs Metropark	7/28/2024	Picnic Shelter
Move for Emme	White Lake	48383	Indian Springs Metropark	8/17/2024	Picnic Shelter
MULLIGAN HEATING	White Lake	48386	Indian Springs Metropark	9/9/2023	Picnic Shelter
MULLIGAN HEATING	White Lake	48386	Indian Springs Metropark	9/7/2024	Picnic Shelter
Oakland County Latin Mass Association (OCLMA)	Novi	48375	Indian Springs Metropark	6/23/2024	Picnic Shelter
Stowe Cargo	Davisburg	48350	Indian Springs Metropark	5/18/2024	Picnic Shelter
Woodside Bible Church	White Lake	48386	Indian Springs Metropark	8/18/2024	Picnic Shelter
No Org Name OR Private Individual	Waterford	48328	Indian Springs Metropark	7/28/2024	Picnic Shelter
No Org Name OR Private Individual	Clarkston	48346	Indian Springs Metropark	6/8/2024	Picnic Shelter
No Org Name OR Private Individual	Davisburg	48350	Indian Springs Metropark	7/27/2024	Picnic Shelter
No Org Name OR Private Individual	Waterford	48329	Indian Springs Metropark	8/4/2024	Picnic Shelter
No Org Name OR Private Individual	White Lake	48383	Indian Springs Metropark	8/17/2024	Picnic Shelter
No Org Name OR Private Individual	Novi	48377	Indian Springs Metropark	6/22/2024	Picnic Shelter
No Org Name OR Private Individual	Waterford	48327	Indian Springs Metropark	7/14/2024	Picnic Shelter

No Org Name OR Private Individual	Milford	48381	Indian Springs Metropark	7/14/2024	Picnic Shelter
No Org Name OR Private Individual	Highland	48356	Indian Springs Metropark	7/13/2024	Picnic Shelter
No Org Name OR Private Individual	Commerce Township	48382	Indian Springs Metropark	8/11/2024	Picnic Shelter
No Org Name OR Private Individual	Troy	22974	Indian Springs Metropark	6/28/2024	Picnic Shelter
No Org Name OR Private Individual	Highland	48357	Indian Springs Metropark	7/27/2024	Picnic Shelter
No Org Name OR Private Individual	White Lake	48383	Indian Springs Metropark	8/3/2024	Picnic Shelter
No Org Name OR Private Individual	Commerce Township	48382	Indian Springs Metropark	8/3/2024	Picnic Shelter
No Org Name OR Private Individual	Waterford	48327	Indian Springs Metropark	6/9/2024	Picnic Shelter
No Org Name OR Private Individual	Clarkston	48346	Indian Springs Metropark	8/3/2024	Picnic Shelter
No Org Name OR Private Individual	HIGHLAND TOWNSHIP	48356	Indian Springs Metropark	8/3/2024	Picnic Shelter
No Org Name OR Private Individual	Howell	48843	Indian Springs Metropark	6/15/2024	Picnic Shelter
No Org Name OR Private Individual	Clarkston	48346	Indian Springs Metropark	6/30/2024	Picnic Shelter
No Org Name OR Private Individual	Howell	48843	Indian Springs Metropark	8/22/2024	Picnic Shelter
No Org Name OR Private Individual	White Lake	48386	Indian Springs Metropark	6/15/2024	Picnic Shelter
No Org Name OR Private Individual	White Lake	48386	Indian Springs Metropark	8/17/2024	Picnic Shelter
No Org Name OR Private Individual	Farmington	48331	Indian Springs Metropark	7/13/2024	Picnic Shelter
No Org Name OR Private Individual	Hartland	48353	Indian Springs Metropark	6/22/2024	Picnic Shelter
No Org Name OR Private Individual	Commerce Township	48382	Indian Springs Metropark	6/22/2024	Picnic Shelter
No Org Name OR Private Individual	Warren	48088	Indian Springs Metropark	6/7/2024	Picnic Shelter
No Org Name OR Private Individual	White Lake	48383	Indian Springs Metropark	8/18/2024	Picnic Shelter
No Org Name OR Private Individual	linden	48451	Indian Springs Metropark	7/28/2024	Picnic Shelter
No Org Name OR Private Individual	Waterford	48328	Indian Springs Metropark	6/16/2024	Picnic Shelter
No Org Name OR Private Individual	Farmington	48336	Indian Springs Metropark	8/25/2024	Picnic Shelter
No Org Name OR Private Individual	White Lake	48383	Indian Springs Metropark	8/24/2024	Picnic Shelter
No Org Name OR Private Individual	Clarkston	48348	Indian Springs Metropark	8/10/2024	Picnic Shelter
No Org Name OR Private Individual	Clarkston	48348	Indian Springs Metropark	8/10/2024	Picnic Shelter
No Org Name OR Private Individual	Ann Arbor	48103	Indian Springs Metropark	7/27/2024	Picnic Shelter
No Org Name OR Private Individual	White Lake	48386	Indian Springs Metropark	7/28/2024	Picnic Shelter
No Org Name OR Private Individual	Davisburg	48350	Indian Springs Metropark	6/8/2024	Picnic Shelter
No Org Name OR Private Individual	White Lake	48386	Indian Springs Metropark	7/20/2024	Picnic Shelter
No Org Name OR Private Individual	White Lake	48386	Indian Springs Metropark	7/20/2024	Picnic Shelter
No Org Name OR Private Individual	White Lake	48386	Indian Springs Metropark	8/11/2024	Picnic Shelter
No Org Name OR Private Individual	Northville	48167	Indian Springs Metropark	6/15/2024	Picnic Shelter
No Org Name OR Private Individual	Santa Fe	87508	Indian Springs Metropark	6/29/2024	Picnic Shelter
No Org Name OR Private Individual	Highland	48356	Indian Springs Metropark	6/22/2024	Picnic Shelter
No Org Name OR Private Individual	Grand Ledge	48837	Indian Springs Metropark	9/9/2023	Picnic Shelter
No Org Name OR Private Individual	Farmington	48331	Indian Springs Metropark	7/21/2024	Picnic Shelter
No Org Name OR Private Individual	White Lake	48383	Indian Springs Metropark	6/8/2024	Picnic Shelter
No Org Name OR Private Individual	Waterford	48329	Indian Springs Metropark	7/27/2024	Picnic Shelter
No Org Name OR Private Individual	Highland	48357	Indian Springs Metropark	8/25/2024	Picnic Shelter
No Org Name OR Private Individual	White Lake	48383	Indian Springs Metropark	7/21/2024	Picnic Shelter
No Org Name OR Private Individual	Plymouth	48170	Indian Springs Metropark	8/3/2024	Picnic Shelter
No Org Name OR Private Individual	Walled Lake	48390	Indian Springs Metropark	8/10/2024	Picnic Shelter
No Org Name OR Private Individual	Milan	48160	Indian Springs Metropark	7/20/2024	Picnic Shelter
No Org Name OR Private Individual	Fenton	48430	Indian Springs Metropark	9/16/2023	Picnic Shelter
No Org Name OR Private Individual	Rochester	48307	Indian Springs Metropark	7/21/2024	Picnic Shelter
No Org Name OR Private Individual	Waterford	48327	Indian Springs Metropark	8/24/2024	Picnic Shelter
No Org Name OR Private Individual	Grand Blanc	48439	Indian Springs Metropark	8/31/2024	Picnic Shelter
No Org Name OR Private Individual	Farmington	48336	Indian Springs Metropark	8/18/2024	Picnic Shelter
No Org Name OR Private Individual	New Hudson	48165	Indian Springs Metropark	8/18/2024	Picnic Shelter
No Org Name OR Private Individual	South Lyon	48178	Indian Springs Metropark	6/8/2024	Picnic Shelter
No Org Name OR Private Individual	White Lake	48383	Indian Springs Metropark	9/30/2023	Picnic Shelter
No Org Name OR Private Individual	White Lake	48383	Indian Springs Metropark	5/4/2024	Picnic Shelter
No Org Name OR Private Individual	White Lake	48383	Indian Springs Metropark	6/15/2024	Picnic Shelter
No Org Name OR Private Individual	Grand Blanc	48439	Indian Springs Metropark	7/27/2024	Picnic Shelter
No Org Name OR Private Individual	Waterford	48328	Indian Springs Metropark	7/19/2024	Picnic Shelter
No Org Name OR Private Individual	Milford	48381	Indian Springs Metropark	5/26/2024	Picnic Shelter
No Org Name OR Private Individual	Bloomfield Hills	48302	Indian Springs Metropark	6/8/2024	Picnic Shelter
No Org Name OR Private Individual	Waterford	48328	Indian Springs Metropark	6/15/2024	Picnic Shelter
No Org Name OR Private Individual	Livonia	48154	Indian Springs Metropark	6/13/2024	Picnic Shelter
No Org Name OR Private Individual	Clarkston	48346	Indian Springs Metropark	8/10/2024	Picnic Shelter
No Org Name OR Private Individual	Highland	48357	Indian Springs Metropark	8/2/2024	Picnic Shelter
No Org Name OR Private Individual	Flint	48507	Indian Springs Metropark	9/7/2024	Picnic Shelter
No Org Name OR Private Individual	NOVI	48377	Indian Springs Metropark	6/30/2024	Picnic Shelter
No Org Name OR Private Individual	White Lake	48383	Indian Springs Metropark	7/27/2024	Picnic Shelter
No Org Name OR Private Individual	Highland	48356	Indian Springs Metropark	10/21/2023	Picnic Shelter
No Org Name OR Private Individual	Commerce Township	48382	Indian Springs Metropark	9/9/2023	Picnic Shelter
No Org Name OR Private Individual	Howell	48843	Indian Springs Metropark	8/10/2024	Picnic Shelter
No Org Name OR Private Individual	Keego Harbor	48320	Indian Springs Metropark	7/13/2024	Picnic Shelter
No Org Name OR Private Individual	Pontiac	48341	Indian Springs Metropark	8/20/2024	Picnic Shelter
No Org Name OR Private Individual	White Lake	48386	Indian Springs Metropark	7/20/2024	Picnic Shelter
	19363195 Farmington Hills	48336	Kensington Metropark	8/3/2024	Picnic Shelter
	4235296174 Howell	48843	Kensington Metropark	7/6/2024	Picnic Shelter
	1.0369E+11 Arvada	80004	Kensington Metropark	6/1/2024	Picnic Shelter
21st Century Painting	Johnstown	80534	Kensington Metropark	6/22/2024	Picnic Shelter
Acts2 Network	Ann Arbor	48104	Kensington Metropark	5/27/2024	Picnic Shelter
ADR HOLDINGS CORP	Sterling Heights	48313	Kensington Metropark	8/25/2024	Picnic Shelter
Advance Contracting and Electrical Service, Inc	Linden	48451	Kensington Metropark	9/8/2024	Picnic Shelter
alexander family reunion	hessel	49745	Kensington Metropark	8/24/2024	Picnic Shelter
ALS of Michigan	Southfield	48075	Kensington Metropark	10/8/2023	Picnic Shelter
AMG Cardiothoracic Surgical Associates	Royal Oak	48073	Kensington Metropark	6/21/2024	Picnic Shelter
Apt 1	Brooklyn	11233	Kensington Metropark	6/1/2024	Picnic Shelter
Arab American National Museum	Dearborn	48126	Kensington Metropark	8/19/2024	Picnic Shelter

Armenian Congregational Church	Southfield	48034	Kensington Metropark	6/15/2024	Picnic Shelter
Asare Family Picnic	Southfield	48033	Kensington Metropark	5/19/2024	Picnic Shelter
AVI-SPL	Wixom	48393	Kensington Metropark	6/15/2024	Picnic Shelter
Bcbms	West Bloomfield	48324	Kensington Metropark	8/21/2024	Picnic Shelter
Beirut Bakery	Redford	48239	Kensington Metropark	9/10/2023	Picnic Shelter
Best Buy	Saint Clair Shores	48080	Kensington Metropark	8/14/2024	Picnic Shelter
Big Family Picnic	Portage	49002	Kensington Metropark	8/24/2024	Picnic Shelter
Blue Cross Blue Shield	Dearborn	48126	Kensington Metropark	8/23/2024	Picnic Shelter
Bosch	Utica	48315	Kensington Metropark	8/8/2024	Picnic Shelter
Brighton Assembly of God	South Lyon	48178	Kensington Metropark	6/9/2024	Picnic Shelter
Brother Rice	Bloomfield Hills	48301	Kensington Metropark	10/11/2023	Picnic Shelter
Brother Rice	Bloomfield Hills	48301	Kensington Metropark	10/11/2023	Picnic Shelter
Brother Rice	Bloomfield Hills	48301	Kensington Metropark	10/11/2023	Picnic Shelter
Brother Rice	Bloomfield Hills	48301	Kensington Metropark	10/11/2023	Picnic Shelter
Brother Rice	Bloomfield Hills	48301	Kensington Metropark	10/11/2023	Picnic Shelter
Browning and Associates	Livonia	48152	Kensington Metropark	7/15/2024	Picnic Shelter
Busy Chicks Nail Trix	Lake Orion	48362	Kensington Metropark	8/3/2024	Picnic Shelter
Canton Animal Hospital	Canton	48188	Kensington Metropark	5/27/2024	Picnic Shelter
Carter/Kirkland Family Reunion	Harper Woods	48225	Kensington Metropark	9/1/2024	Picnic Shelter
Chinese Christian Fellowship Church	Belleville	48111	Kensington Metropark	8/31/2024	Picnic Shelter
City of Royal Oak Recreation	Royal Oak	48067	Kensington Metropark	8/9/2024	Picnic Shelter
Consulate General of Spain - Chicago	Ypsilanti	48197	Kensington Metropark	6/1/2024	Picnic Shelter
Cooper Prince Reunion	Lansing	48911	Kensington Metropark	8/4/2024	Picnic Shelter
Cry Family	Farmington	48336	Kensington Metropark	7/4/2024	Picnic Shelter
Daimler Truck AG	Detroit	48226	Kensington Metropark	7/25/2024	Picnic Shelter
Deliverance Church	West Bloomfield	48324	Kensington Metropark	7/13/2024	Picnic Shelter
Delta Electronics (Automotive) Americas Inc.	Plymouth	48170	Kensington Metropark	8/16/2024	Picnic Shelter
Detroit Illini Club	Farmington Hills	48335	Kensington Metropark	8/4/2024	Picnic Shelter
Detroit Marthoma Youth League	Livonia	48154	Kensington Metropark	5/27/2024	Picnic Shelter
Detroit Zoo	Royal Oak	48067	Kensington Metropark	4/20/2024	Picnic Shelter
DGLO	Washington	61571	Kensington Metropark	9/5/2024	Picnic Shelter
DGLO	Washington	61571	Kensington Metropark	9/5/2024	Picnic Shelter
DGLO	Washington	61571	Kensington Metropark	9/5/2024	Picnic Shelter
DGLO	Washington	61571	Kensington Metropark	9/5/2024	Picnic Shelter
DGLO	Washington	61571	Kensington Metropark	9/5/2024	Picnic Shelter
DGLO	Washington	61571	Kensington Metropark	9/6/2024	Picnic Shelter
DGLO	Washington	61571	Kensington Metropark	9/7/2024	Picnic Shelter
DGLO	Washington	61571	Kensington Metropark	9/8/2024	Picnic Shelter
DGLO	Washington	61571	Kensington Metropark	9/8/2024	Picnic Shelter
DGLO	Washington	61571	Kensington Metropark	9/8/2024	Picnic Shelter
DGLO	Washington	61571	Kensington Metropark	9/8/2024	Picnic Shelter
DGLO	Washington	61571	Kensington Metropark	9/8/2024	Picnic Shelter
DGLO	Washington	61571	Kensington Metropark	9/8/2024	Picnic Shelter
DGLO	Washington	61571	Kensington Metropark	9/8/2024	Picnic Shelter
DGLO	Washington	61571	Kensington Metropark	9/8/2024	Picnic Shelter
Dickinson East Elementary	Canton	48187	Kensington Metropark	5/31/2024	Picnic Shelter
Dillard Family Picnic	Detroit	48221	Kensington Metropark	7/20/2024	Picnic Shelter
DNV Energy Services	Okemos	48864	Kensington Metropark	8/2/2024	Picnic Shelter
Dravet Foundation	Highland	48357	Kensington Metropark	9/23/2023	Picnic Shelter
dSPACE Inc	Wixom	48393	Kensington Metropark	8/15/2024	Picnic Shelter
Dwyer Marble and Stone	Farmington hills	48335	Kensington Metropark	9/17/2023	Picnic Shelter
Eileen Somers	Brighton	48116	Kensington Metropark	7/20/2024	Picnic Shelter
EMU Bright Futures	Ann Arbor	48108	Kensington Metropark	7/31/2024	Picnic Shelter
Engineering Global Leadership	Brighton	48116	Kensington Metropark	9/10/2023	Picnic Shelter
Epic Title	Clio	48420	Kensington Metropark	9/8/2024	Picnic Shelter
Exponent - DT	Farmington	48331	Kensington Metropark	7/21/2024	Picnic Shelter
Family	West Bloomfield	48324	Kensington Metropark	8/10/2024	Picnic Shelter
Family Reunion	Detroit	48219	Kensington Metropark	7/4/2024	Picnic Shelter
family reunion	Southfield	48033	Kensington Metropark	8/3/2024	Picnic Shelter
FAMILY REUNION	Detroit	48228	Kensington Metropark	8/31/2024	Picnic Shelter
First Apostolic Lutheran Church	Howell	48855	Kensington Metropark	6/2/2024	Picnic Shelter
FISHING COMPLETE INC.	Canton	48187	Kensington Metropark	5/26/2024	Picnic Shelter
Fraunhofer USA, Inc.	Plymouth	48170	Kensington Metropark	8/23/2024	Picnic Shelter
Gabby's Graduation Party	Brighton	48114	Kensington Metropark	6/22/2024	Picnic Shelter
Galco Industrial Electronics	Allen Park	48101	Kensington Metropark	7/20/2024	Picnic Shelter
Garvi Gujarat	Ypsilanti	48198	Kensington Metropark	7/14/2024	Picnic Shelter
General Motors	Bloomfield Hills	48301	Kensington Metropark	8/7/2024	Picnic Shelter
General Motors	Linden	48451	Kensington Metropark	8/21/2024	Picnic Shelter
General Motors, LLC	Fenton	48430	Kensington Metropark	6/12/2024	Picnic Shelter
Girouard Family	Livonia	48150	Kensington Metropark	7/14/2024	Picnic Shelter
GM Craft	Los Angeles	90066	Kensington Metropark	4/30/2024	Picnic Shelter
Gobind Marg	Plymouth	48170	Kensington Metropark	10/8/2023	Picnic Shelter
Greenhills School - Cross Country Team	Brighton	48114	Kensington Metropark	8/14/2024	Picnic Shelter
HEAD acoustics	Brighton	48116	Kensington Metropark	8/24/2024	Picnic Shelter
Heart and Soul Community Church	Detroit	48227	Kensington Metropark	7/14/2024	Picnic Shelter
Henry Ford Health	Bloomfield Hills	48302	Kensington Metropark	8/9/2024	Picnic Shelter
Henry Ford Hospital	Detroit	48202	Kensington Metropark	8/4/2024	Picnic Shelter
Hewson & Van Hellemont	Milford	48380	Kensington Metropark	8/3/2024	Picnic Shelter
Holly Academy- 2nd Grade Picnic	Clarkston	48348	Kensington Metropark	5/29/2024	Picnic Shelter
Home Depot	Redford	48240	Kensington Metropark	9/22/2023	Picnic Shelter
House Of Praise And Worships Church	Detroit	48219	Kensington Metropark	8/25/2024	Picnic Shelter
Huron Valley Disc Golf	Brighton	48116	Kensington Metropark	9/22/2023	Picnic Shelter
INCOSE Michigan Chapter	Canton	48188	Kensington Metropark	8/11/2024	Picnic Shelter
Insurance is Med Plus Blue Medicare through BCBSM	Southfield	48033	Kensington Metropark	8/4/2024	Picnic Shelter
Integral Blue	Novi	48326	Kensington Metropark	9/10/2023	Picnic Shelter

Integral Blue	Novi	48326	Kensington Metropark	9/1/2024	Picnic Shelter
ITK Engineering LLC	Troy	48083	Kensington Metropark	6/26/2024	Picnic Shelter
Japan Business Society of Detroit	Novi	48377	Kensington Metropark	5/5/2024	Picnic Shelter
Jarrell Family	Inkster	48141	Kensington Metropark	7/4/2024	Picnic Shelter
Jim Dandy Ski Club	Ypsilanti	48197	Kensington Metropark	8/18/2024	Picnic Shelter
John Evans Cash Foundation	Farmington	48331	Kensington Metropark	10/7/2023	Picnic Shelter
Kaczmarek Reunion	New Baltimore	48047	Kensington Metropark	8/25/2024	Picnic Shelter
Kappa Alpha Psi-Delta Pi	Farmington	48334	Kensington Metropark	8/10/2024	Picnic Shelter
KDB Melanoma 5K	Dearborn	48124	Kensington Metropark	10/15/2023	Picnic Shelter
Kennedy Industries	Milford	48381	Kensington Metropark	6/14/2024	Picnic Shelter
Kingdom Heir's Creation LLC	Grand	48439	Kensington Metropark	8/11/2024	Picnic Shelter
Knights of Columbus	Brighton	48114	Kensington Metropark	7/13/2024	Picnic Shelter
Lansing School District	Lansing	48911	Kensington Metropark	5/24/2024	Picnic Shelter
Litens Aftermarket	Royal Oak	48067	Kensington Metropark	8/22/2024	Picnic Shelter
MAIOP	Swartz Creek	48473	Kensington Metropark	5/18/2024	Picnic Shelter
MAS of Detroit	Canton	48187	Kensington Metropark	6/8/2024	Picnic Shelter
MCCA	White Lake	48386	Kensington Metropark	6/20/2024	Picnic Shelter
McCrary Center	Farmington	48335	Kensington Metropark	7/2/2024	Picnic Shelter
MECCA	Canton	48188	Kensington Metropark	5/25/2024	Picnic Shelter
MetroWest Steel Headers	Byron	48418	Kensington Metropark	6/1/2024	Picnic Shelter
Michigan AILA	Walled Lake	48390	Kensington Metropark	7/21/2024	Picnic Shelter
Michigan Department of Health and Human Services	Lansing	48910	Kensington Metropark	5/23/2024	Picnic Shelter
Michigan New Century Chinese Center	Novi	48375	Kensington Metropark	6/9/2024	Picnic Shelter
Milford Cross Country	Highland	48357	Kensington Metropark	9/9/2023	Picnic Shelter
Milford Cross Country	Highland	48357	Kensington Metropark	9/9/2023	Picnic Shelter
Milford Cross Country	Highland	48357	Kensington Metropark	9/9/2023	Picnic Shelter
Milford Cross Country	Highland	48357	Kensington Metropark	9/9/2023	Picnic Shelter
Milford Cross Country	Highland	48357	Kensington Metropark	9/9/2023	Picnic Shelter
Milford Cross Country	Highland	48357	Kensington Metropark	9/9/2023	Picnic Shelter
Milford Cross Country	Highland	48357	Kensington Metropark	9/19/2023	Picnic Shelter
Milford Cross Country	Highland	48357	Kensington Metropark	9/19/2023	Picnic Shelter
Milford Cross Country	Highland	48357	Kensington Metropark	9/19/2023	Picnic Shelter
Milford Cross Country	Highland	48357	Kensington Metropark	9/19/2023	Picnic Shelter
Milford Cross Country	Highland	48357	Kensington Metropark	9/19/2023	Picnic Shelter
Milford Cross Country	Highland	48357	Kensington Metropark	9/19/2023	Picnic Shelter
Milford Cross Country	Highland	48357	Kensington Metropark	9/19/2023	Picnic Shelter
Milford Cross Country	Highland	48357	Kensington Metropark	10/6/2023	Picnic Shelter
Milford Cross Country	Highland	48357	Kensington Metropark	10/6/2023	Picnic Shelter
Milford Cross Country	Highland	48357	Kensington Metropark	10/6/2023	Picnic Shelter
Milford Cross Country	Highland	48357	Kensington Metropark	10/6/2023	Picnic Shelter
Milford Cross Country	Highland	48357	Kensington Metropark	10/6/2023	Picnic Shelter
Milford Cross Country	Highland	48357	Kensington Metropark	10/6/2023	Picnic Shelter
Milford Cross Country	Highland	48357	Kensington Metropark	10/6/2023	Picnic Shelter
Milford Cross Country	Highland	48357	Kensington Metropark	10/7/2023	Picnic Shelter
Milford Cross Country	Highland	48357	Kensington Metropark	10/7/2023	Picnic Shelter
Milford Cross Country	Highland	48357	Kensington Metropark	10/7/2023	Picnic Shelter
Milford Cross Country	Highland	48357	Kensington Metropark	10/7/2023	Picnic Shelter
Milford Cross Country	Highland	48357	Kensington Metropark	10/10/2023	Picnic Shelter
Milford Cross Country	Highland	48357	Kensington Metropark	10/10/2023	Picnic Shelter
Milford Cross Country	Highland	48357	Kensington Metropark	10/10/2023	Picnic Shelter
Milford Cross Country	Highland	48357	Kensington Metropark	10/10/2023	Picnic Shelter
Milford Cross Country	Highland	48357	Kensington Metropark	10/10/2023	Picnic Shelter
Milford Cross Country	Highland	48357	Kensington Metropark	10/10/2023	Picnic Shelter
Milford Cross Country	Highland	48357	Kensington Metropark	10/10/2023	Picnic Shelter
Milford Cross Country	Highland	48357	Kensington Metropark	10/10/2023	Picnic Shelter
Milford Cross Country	Highland	48357	Kensington Metropark	10/27/2023	Picnic Shelter
Milford Cross Country	Highland	48357	Kensington Metropark	10/27/2023	Picnic Shelter
Milford Cross Country	Highland	48357	Kensington Metropark	10/27/2023	Picnic Shelter
Milford Cross Country	Highland	48357	Kensington Metropark	10/27/2023	Picnic Shelter
Milford Cross Country	Highland	48357	Kensington Metropark	10/27/2023	Picnic Shelter
Milford Cross Country	Highland	48357	Kensington Metropark	9/7/2024	Picnic Shelter
Mitten Made Properties	Commerce Township	48382	Kensington Metropark	6/15/2024	Picnic Shelter
Moore Family	West Bloomfield	48324	Kensington Metropark	7/20/2024	Picnic Shelter
Motor City Villains	Lansing	48911	Kensington Metropark	5/26/2024	Picnic Shelter
MRPR Group, P.C.	Southfield	48034	Kensington Metropark	7/26/2024	Picnic Shelter
Mt Lebanon Rowing Team	Pittsburgh	15216	Kensington Metropark	5/10/2024	Picnic Shelter
N/A	Grand Rapids	49505	Kensington Metropark	6/23/2024	Picnic Shelter
New Life Services	Livonia	48154	Kensington Metropark	6/28/2024	Picnic Shelter
New Trier Rowing	Winnetka	60093	Kensington Metropark	5/10/2024	Picnic Shelter
Nexen Tire USA	Clarkston	48346	Kensington Metropark	7/28/2024	Picnic Shelter
Noble Gas Systems	Novi	48375	Kensington Metropark	7/7/2024	Picnic Shelter
NoIR Manufacturing	Milford	48381	Kensington Metropark	7/26/2024	Picnic Shelter
none	Farmington Hills	48331	Kensington Metropark	10/15/2023	Picnic Shelter
None	Detroit	48202	Kensington Metropark	7/5/2024	Picnic Shelter
NRNA NCC USA Michigan Chapter	Novi	48375	Kensington Metropark	7/28/2024	Picnic Shelter
Oak Street Health	Detroit	48223	Kensington Metropark	9/16/2023	Picnic Shelter
Oakland Bass Mastes	Auburn Hills	48326	Kensington Metropark	5/25/2024	Picnic Shelter
Oakland/Livingston Counties	New Hudson	48165	Kensington Metropark	9/14/2023	Picnic Shelter
OM Group	Keego Harbor	48320	Kensington Metropark	7/31/2024	Picnic Shelter
Omar Center for Awareness and Understanding	Canton	48187	Kensington Metropark	8/11/2024	Picnic Shelter
Oral Cancer Awareness	Wixom	48393	Kensington Metropark	9/9/2023	Picnic Shelter
Our Next Energy	Burton	48529	Kensington Metropark	10/7/2023	Picnic Shelter
PAA	Canton	48187	Kensington Metropark	6/23/2024	Picnic Shelter
Perfecting Church	West Bloomfield	48324	Kensington Metropark	8/2/2024	Picnic Shelter
Perfecting Church	West Bloomfield	48324	Kensington Metropark	8/3/2024	Picnic Shelter
PIME Missionaries	Detroit	48221	Kensington Metropark	9/9/2023	Picnic Shelter
Piper Family	Onsted	49265	Kensington Metropark	7/13/2024	Picnic Shelter
Planet Rock Climbing Team	Madison Heights	48071	Kensington Metropark	6/7/2024	Picnic Shelter
Powell Family Reunion	Wixom	48393	Kensington Metropark	7/12/2024	Picnic Shelter
Principle Investment Group LLC	Oak Pak	48237	Kensington Metropark	8/24/2024	Picnic Shelter
Professional Staffing	Redford	48240	Kensington Metropark	6/23/2024	Picnic Shelter

Purem by Eberspächer	Novi	48377	Kensington Metropark	7/18/2024	Picnic Shelter
Curiosity Products	Chicago	60607	Kensington Metropark	8/6/2024	Picnic Shelter
Radish Creative Group	Ferrndale	48220	Kensington Metropark	5/6/2024	Picnic Shelter
Randall Residence at Encore Village	Brighton	48116	Kensington Metropark	6/13/2024	Picnic Shelter
Real Estate One	Milford	48381	Kensington Metropark	5/25/2024	Picnic Shelter
Recon tree	Whitmore Lake	48189	Kensington Metropark	8/17/2024	Picnic Shelter
Redford High School Class of 1978	Detroit	48214	Kensington Metropark	9/16/2023	Picnic Shelter
Roger, Droste Gathering	Redford	48239	Kensington Metropark	7/20/2024	Picnic Shelter
Roof Management Employee BBQ	Farmington	48336	Kensington Metropark	9/7/2024	Picnic Shelter
Sherlock Investigations	Brighton	48116	Kensington Metropark	6/29/2024	Picnic Shelter
Simmons Reunion	Glen Burnie	21061	Kensington Metropark	7/13/2024	Picnic Shelter
SLHS Soccer	South Lyon	48178	Kensington Metropark	8/23/2024	Picnic Shelter
St Patrick White Lake	White Lake	48386	Kensington Metropark	9/30/2023	Picnic Shelter
St Patrick White Lake	White Lake	48386	Kensington Metropark	9/30/2023	Picnic Shelter
St Patrick White Lake	White Lake	48386	Kensington Metropark	9/30/2023	Picnic Shelter
St. Fabian School	Farmington	48334	Kensington Metropark	5/31/2024	Picnic Shelter
Sts Peter & Paul Church	Ann Arbor	48103	Kensington Metropark	5/26/2024	Picnic Shelter
Sts Peter & Paul Church	Ann Arbor	48103	Kensington Metropark	9/1/2024	Picnic Shelter
Summer Experience	Highland	48356	Kensington Metropark	7/2/2024	Picnic Shelter
Tabernacle of Life Ministry	Detroit	48304	Kensington Metropark	8/24/2024	Picnic Shelter
TeamBuilding ROI	San Jose	95125	Kensington Metropark	6/2/2024	Picnic Shelter
Texas Instruments	Novi	48377	Kensington Metropark	7/19/2024	Picnic Shelter
The Roeper School	Birmingham	48009	Kensington Metropark	6/11/2024	Picnic Shelter
The Lakes Church	Highland	48356	Kensington Metropark	10/21/2023	Picnic Shelter
Tip Up for Troops	Whitmore Lake	48189	Kensington Metropark	6/8/2024	Picnic Shelter
TK Design	South Lyon	48178	Kensington Metropark	9/30/2023	Picnic Shelter
tng worldwide	New Hudson	48165	Kensington Metropark	6/22/2024	Picnic Shelter
Tom Milan/ Orotex Corporation	Novi	48375	Kensington Metropark	8/10/2024	Picnic Shelter
Trademark Inspection Services	Canton	48188	Kensington Metropark	6/30/2024	Picnic Shelter
TUBIG	Troy	48085	Kensington Metropark	5/25/2024	Picnic Shelter
Uchiyama Marketing & Development	Novi	48377	Kensington Metropark	7/20/2024	Picnic Shelter
UNITED SPINAL ASSOCIATION OF MICHIGAN	Lake Orion	48362	Kensington Metropark	6/27/2024	Picnic Shelter
University of Detroit Mercy	Royal Oak	48073	Kensington Metropark	9/16/2023	Picnic Shelter
University of Detroit Mercy	Royal Oak	48073	Kensington Metropark	9/7/2024	Picnic Shelter
Vantron Technology, Inc.	Novi	48374	Kensington Metropark	7/27/2024	Picnic Shelter
Village Green	Southfield	48034	Kensington Metropark	8/16/2024	Picnic Shelter
Wakenya in Michigan	South Lyon	48178	Kensington Metropark	9/1/2024	Picnic Shelter
Warlick Family Reunion	Westland	48186	Kensington Metropark	8/31/2024	Picnic Shelter
Whenupray LLC	Flint	48503	Kensington Metropark	7/4/2024	Picnic Shelter
White horse	Novi	48374	Kensington Metropark	7/6/2024	Picnic Shelter
XLR8 Alpine Racing LLC	White Lake	48383	Kensington Metropark	9/16/2023	Picnic Shelter
Zolman Restoration	Walled Lake	48390	Kensington Metropark	8/3/2024	Picnic Shelter
No Org Name OR Private Individual	Farmington Hills	48335	Kensington Metropark	7/7/2024	Picnic Shelter
No Org Name OR Private Individual	Dearborn Heights	48125	Kensington Metropark	9/2/2024	Picnic Shelter
No Org Name OR Private Individual	Detroit	48221	Kensington Metropark	7/27/2024	Picnic Shelter
No Org Name OR Private Individual	Howell	48843	Kensington Metropark	8/11/2024	Picnic Shelter
No Org Name OR Private Individual	Canton	48188	Kensington Metropark	7/5/2024	Picnic Shelter
No Org Name OR Private Individual	West Bloomfield	48323	Kensington Metropark	6/12/2024	Picnic Shelter
No Org Name OR Private Individual	Troy	48084	Kensington Metropark	7/21/2024	Picnic Shelter
No Org Name OR Private Individual	Troy	48084	Kensington Metropark	7/21/2024	Picnic Shelter
No Org Name OR Private Individual	Canton	48188	Kensington Metropark	9/8/2024	Picnic Shelter
No Org Name OR Private Individual	Novi	48375	Kensington Metropark	9/23/2023	Picnic Shelter
No Org Name OR Private Individual	Novi	48377	Kensington Metropark	5/25/2024	Picnic Shelter
No Org Name OR Private Individual	Warren	48092	Kensington Metropark	7/28/2024	Picnic Shelter
No Org Name OR Private Individual	South Lyon	48178	Kensington Metropark	8/4/2024	Picnic Shelter
No Org Name OR Private Individual	Bloomfield Hills	48301	Kensington Metropark	7/7/2024	Picnic Shelter
No Org Name OR Private Individual	Westland	48185	Kensington Metropark	8/3/2024	Picnic Shelter
No Org Name OR Private Individual	Detroit	48238	Kensington Metropark	8/24/2024	Picnic Shelter
No Org Name OR Private Individual	Lathrup Village	48076	Kensington Metropark	7/13/2024	Picnic Shelter
No Org Name OR Private Individual	Flushing	48433	Kensington Metropark	5/11/2024	Picnic Shelter
No Org Name OR Private Individual	Howell	48843	Kensington Metropark	6/22/2024	Picnic Shelter
No Org Name OR Private Individual	New Hudson	48165	Kensington Metropark	6/29/2024	Picnic Shelter
No Org Name OR Private Individual	Livonia	48152	Kensington Metropark	9/30/2023	Picnic Shelter
No Org Name OR Private Individual	South Lyon	48178	Kensington Metropark	6/15/2024	Picnic Shelter
No Org Name OR Private Individual	Allen Park	48101	Kensington Metropark	6/16/2024	Picnic Shelter
No Org Name OR Private Individual	Whitmore Lake	48189	Kensington Metropark	6/9/2024	Picnic Shelter
No Org Name OR Private Individual	Howell	48843	Kensington Metropark	6/30/2024	Picnic Shelter
No Org Name OR Private Individual	Royal Oak	48073	Kensington Metropark	7/21/2024	Picnic Shelter
No Org Name OR Private Individual	Farmington Hills	48334	Kensington Metropark	7/7/2024	Picnic Shelter
No Org Name OR Private Individual	Milford	48380	Kensington Metropark	9/8/2024	Picnic Shelter
No Org Name OR Private Individual	Milford	48381	Kensington Metropark	7/14/2024	Picnic Shelter
No Org Name OR Private Individual	Detroit	48205	Kensington Metropark	7/4/2024	Picnic Shelter
No Org Name OR Private Individual	White Lake	48386	Kensington Metropark	7/27/2024	Picnic Shelter
No Org Name OR Private Individual	Royal Oak	48067	Kensington Metropark	6/29/2024	Picnic Shelter
No Org Name OR Private Individual	Brighton	48114	Kensington Metropark	7/22/2024	Picnic Shelter
No Org Name OR Private Individual	Lambertville	48144	Kensington Metropark	9/10/2023	Picnic Shelter
No Org Name OR Private Individual	Southfield	48075	Kensington Metropark	5/25/2024	Picnic Shelter
No Org Name OR Private Individual	Lanark	61046	Kensington Metropark	6/8/2024	Picnic Shelter
No Org Name OR Private Individual	Highland	48357	Kensington Metropark	8/3/2024	Picnic Shelter
No Org Name OR Private Individual	Brownstown	49193	Kensington Metropark	5/28/2024	Picnic Shelter
No Org Name OR Private Individual	Farmington	48335	Kensington Metropark	9/10/2023	Picnic Shelter
No Org Name OR Private Individual	New Hudson	48165	Kensington Metropark	5/11/2024	Picnic Shelter
No Org Name OR Private Individual	Waukeee	50263	Kensington Metropark	7/12/2024	Picnic Shelter

No Org Name OR Private Individual	Howell	48855	Kensington Metropark	8/24/2024	Picnic Shelter
No Org Name OR Private Individual	Kennesaw	30152	Kensington Metropark	6/30/2024	Picnic Shelter
No Org Name OR Private Individual	Howell	48855	Kensington Metropark	9/16/2023	Picnic Shelter
No Org Name OR Private Individual	Redford Charter Township	48239	Kensington Metropark	6/23/2024	Picnic Shelter
No Org Name OR Private Individual	Brighton	48116	Kensington Metropark	7/13/2024	Picnic Shelter
No Org Name OR Private Individual	Brighton	48114	Kensington Metropark	7/14/2024	Picnic Shelter
No Org Name OR Private Individual	MIDLAND	48640	Kensington Metropark	6/1/2024	Picnic Shelter
No Org Name OR Private Individual	South Lyon	48178	Kensington Metropark	9/9/2023	Picnic Shelter
No Org Name OR Private Individual	South Lyon	48178	Kensington Metropark	9/7/2024	Picnic Shelter
No Org Name OR Private Individual	Redford	48239	Kensington Metropark	8/10/2024	Picnic Shelter
No Org Name OR Private Individual	Hazel Park	48030	Kensington Metropark	6/22/2024	Picnic Shelter
No Org Name OR Private Individual	Belleville	48111	Kensington Metropark	8/17/2024	Picnic Shelter
No Org Name OR Private Individual	Howell	48843	Kensington Metropark	8/2/2024	Picnic Shelter
No Org Name OR Private Individual	Farmington Hills	48331	Kensington Metropark	7/28/2024	Picnic Shelter
No Org Name OR Private Individual	Oak Park	48237	Kensington Metropark	10/10/2023	Picnic Shelter
No Org Name OR Private Individual	Livonia	48154	Kensington Metropark	8/18/2024	Picnic Shelter
No Org Name OR Private Individual	Grand Blanc	48439	Kensington Metropark	6/23/2024	Picnic Shelter
No Org Name OR Private Individual	williamston	48895	Kensington Metropark	6/15/2024	Picnic Shelter
No Org Name OR Private Individual	Taylor	48180	Kensington Metropark	7/4/2024	Picnic Shelter
No Org Name OR Private Individual	Westland	48186	Kensington Metropark	7/21/2024	Picnic Shelter
No Org Name OR Private Individual	Fenton	48430	Kensington Metropark	7/31/2024	Picnic Shelter
No Org Name OR Private Individual	Novi	48375	Kensington Metropark	6/8/2024	Picnic Shelter
No Org Name OR Private Individual	Oak Park	48237	Kensington Metropark	9/23/2023	Picnic Shelter
No Org Name OR Private Individual	DETROIT	48206	Kensington Metropark	9/2/2024	Picnic Shelter
No Org Name OR Private Individual	South Lyon	48178	Kensington Metropark	7/21/2024	Picnic Shelter
No Org Name OR Private Individual	Novi	48375	Kensington Metropark	6/22/2024	Picnic Shelter
No Org Name OR Private Individual	Southfield	48076	Kensington Metropark	7/4/2024	Picnic Shelter
No Org Name OR Private Individual	Lansing	48917	Kensington Metropark	8/19/2024	Picnic Shelter
No Org Name OR Private Individual	Milford	48381	Kensington Metropark	7/27/2024	Picnic Shelter
No Org Name OR Private Individual	Redford	48240	Kensington Metropark	7/10/2024	Picnic Shelter
No Org Name OR Private Individual	Bozeman	59718	Kensington Metropark	6/29/2024	Picnic Shelter
No Org Name OR Private Individual	Howell	48843	Kensington Metropark	6/30/2024	Picnic Shelter
No Org Name OR Private Individual	Canton	48187	Kensington Metropark	7/4/2024	Picnic Shelter
No Org Name OR Private Individual	Hamtramck	48212	Kensington Metropark	6/2/2024	Picnic Shelter
No Org Name OR Private Individual	Garden City	48135	Kensington Metropark	8/10/2024	Picnic Shelter
No Org Name OR Private Individual	Detroit	48228	Kensington Metropark	7/4/2024	Picnic Shelter
No Org Name OR Private Individual	Hartland	48353	Kensington Metropark	9/15/2023	Picnic Shelter
No Org Name OR Private Individual	Waterford mi	48328	Kensington Metropark	8/9/2024	Picnic Shelter
No Org Name OR Private Individual	South Lyon	48178	Kensington Metropark	9/1/2024	Picnic Shelter
No Org Name OR Private Individual	Chevy Chase	20815	Kensington Metropark	6/23/2024	Picnic Shelter
No Org Name OR Private Individual	Novi	48374	Kensington Metropark	7/7/2024	Picnic Shelter
No Org Name OR Private Individual	South Lyon	48178	Kensington Metropark	6/16/2024	Picnic Shelter
No Org Name OR Private Individual	Peoria	61614	Kensington Metropark	6/30/2024	Picnic Shelter
No Org Name OR Private Individual	Durand	48429	Kensington Metropark	7/3/2024	Picnic Shelter
No Org Name OR Private Individual	Redford	48240	Kensington Metropark	8/31/2024	Picnic Shelter
No Org Name OR Private Individual	Detroit	48224	Kensington Metropark	9/2/2024	Picnic Shelter
No Org Name OR Private Individual	Brighton	48114	Kensington Metropark	7/21/2024	Picnic Shelter
No Org Name OR Private Individual	Detroit	48224	Kensington Metropark	8/17/2024	Picnic Shelter
No Org Name OR Private Individual	Fowlerville	48836	Kensington Metropark	7/20/2024	Picnic Shelter
No Org Name OR Private Individual	Milford	48381	Kensington Metropark	6/2/2024	Picnic Shelter
No Org Name OR Private Individual	Howell	48843	Kensington Metropark	6/30/2024	Picnic Shelter
No Org Name OR Private Individual	Novi	48374	Kensington Metropark	9/9/2023	Picnic Shelter
No Org Name OR Private Individual	Milford	48381	Kensington Metropark	6/23/2024	Picnic Shelter
No Org Name OR Private Individual	Eastpointe	48021	Kensington Metropark	7/6/2024	Picnic Shelter
No Org Name OR Private Individual	Dearborn	48124	Kensington Metropark	7/25/2024	Picnic Shelter
No Org Name OR Private Individual	Wixom	48393	Kensington Metropark	9/16/2023	Picnic Shelter
No Org Name OR Private Individual	Davenport	33897	Kensington Metropark	10/14/2023	Picnic Shelter
No Org Name OR Private Individual	Garden City	48135	Kensington Metropark	5/27/2024	Picnic Shelter
No Org Name OR Private Individual	Milford	48381	Kensington Metropark	10/7/2023	Picnic Shelter
No Org Name OR Private Individual	South Lyon	48178	Kensington Metropark	9/9/2023	Picnic Shelter
No Org Name OR Private Individual	South Lyon	48178	Kensington Metropark	9/7/2024	Picnic Shelter
No Org Name OR Private Individual	Southfield	48033	Kensington Metropark	7/21/2024	Picnic Shelter
No Org Name OR Private Individual	South Lyon	48178	Kensington Metropark	6/16/2024	Picnic Shelter
No Org Name OR Private Individual	Livonia	48152	Kensington Metropark	7/20/2024	Picnic Shelter
No Org Name OR Private Individual	Milford	48381	Kensington Metropark	6/15/2024	Picnic Shelter
No Org Name OR Private Individual	Jackson	49201	Kensington Metropark	7/5/2024	Picnic Shelter
No Org Name OR Private Individual	Detroit	48228	Kensington Metropark	7/22/2024	Picnic Shelter
No Org Name OR Private Individual	Rochester Hills	48309	Kensington Metropark	7/6/2024	Picnic Shelter
No Org Name OR Private Individual	Garden City	48135	Kensington Metropark	6/29/2024	Picnic Shelter
No Org Name OR Private Individual	South Lyon	48178	Kensington Metropark	6/23/2024	Picnic Shelter
No Org Name OR Private Individual	West Bloomfield	48322	Kensington Metropark	8/17/2024	Picnic Shelter
No Org Name OR Private Individual	Detroit	48219	Kensington Metropark	7/14/2024	Picnic Shelter
No Org Name OR Private Individual	Milford	48380	Kensington Metropark	7/14/2024	Picnic Shelter
No Org Name OR Private Individual	Milford	48380	Kensington Metropark	7/24/2024	Picnic Shelter
No Org Name OR Private Individual	Farmington	48331	Kensington Metropark	9/17/2023	Picnic Shelter
No Org Name OR Private Individual	Redford	48239	Kensington Metropark	6/22/2024	Picnic Shelter
No Org Name OR Private Individual	Hazel Park	48030	Kensington Metropark	7/4/2024	Picnic Shelter
No Org Name OR Private Individual	Hazel Park	48030	Kensington Metropark	8/23/2024	Picnic Shelter
No Org Name OR Private Individual	Auburn Hills	48326	Kensington Metropark	9/1/2024	Picnic Shelter
No Org Name OR Private Individual	Northville	48168	Kensington Metropark	7/24/2024	Picnic Shelter
No Org Name OR Private Individual	Terre Haute	47802	Kensington Metropark	9/1/2024	Picnic Shelter
No Org Name OR Private Individual	Farmington	48331	Kensington Metropark	6/30/2024	Picnic Shelter
No Org Name OR Private Individual	Farmington	48334	Kensington Metropark	7/12/2024	Picnic Shelter



No Org Name OR Private Individual	Northville	48168	Kensington Metropark	8/24/2024	Picnic Shelter
No Org Name OR Private Individual	Brighton	48116	Kensington Metropark	6/15/2024	Picnic Shelter
No Org Name OR Private Individual	Detroit	48221	Kensington Metropark	5/27/2024	Picnic Shelter
No Org Name OR Private Individual	New Hudson	48165	Kensington Metropark	6/8/2024	Picnic Shelter
No Org Name OR Private Individual		48393	Kensington Metropark	6/8/2024	Picnic Shelter
No Org Name OR Private Individual	Novi	48374	Kensington Metropark	5/25/2024	Picnic Shelter
No Org Name OR Private Individual	Westland	48186	Kensington Metropark	7/20/2024	Picnic Shelter
No Org Name OR Private Individual	Howell	48855	Kensington Metropark	5/18/2024	Picnic Shelter
No Org Name OR Private Individual	Ypsilanti	48197	Kensington Metropark	5/25/2024	Picnic Shelter
No Org Name OR Private Individual	Farmington Hills, Michigan, United States	48335	Kensington Metropark	8/10/2024	Picnic Shelter
No Org Name OR Private Individual	Novi	48375	Kensington Metropark	7/20/2024	Picnic Shelter
No Org Name OR Private Individual	Royal Oak	48067	Kensington Metropark	6/26/2024	Picnic Shelter
No Org Name OR Private Individual	Brighton	48114	Kensington Metropark	7/20/2024	Picnic Shelter
No Org Name OR Private Individual	Oxford	48371	Kensington Metropark	7/25/2024	Picnic Shelter
No Org Name OR Private Individual	Holland	49424	Kensington Metropark	6/8/2024	Picnic Shelter
No Org Name OR Private Individual	Berkley	48072	Kensington Metropark	6/8/2024	Picnic Shelter
No Org Name OR Private Individual	Hudsonville	49426	Kensington Metropark	7/20/2024	Picnic Shelter
No Org Name OR Private Individual	Ferndale	48220	Kensington Metropark	6/2/2024	Picnic Shelter
No Org Name OR Private Individual	Novi	48375	Kensington Metropark	6/29/2024	Picnic Shelter
No Org Name OR Private Individual	Davisburg	48350	Kensington Metropark	7/21/2024	Picnic Shelter
No Org Name OR Private Individual	Troy	48084	Kensington Metropark	10/15/2023	Picnic Shelter
No Org Name OR Private Individual	Royal Oak	48067	Kensington Metropark	6/19/2024	Picnic Shelter
No Org Name OR Private Individual	Howell	48843	Kensington Metropark	8/18/2024	Picnic Shelter
No Org Name OR Private Individual	Novi	48375	Kensington Metropark	9/24/2023	Picnic Shelter
No Org Name OR Private Individual	Livonia	48152	Kensington Metropark	7/13/2024	Picnic Shelter
No Org Name OR Private Individual	Detroit	48219	Kensington Metropark	8/3/2024	Picnic Shelter
No Org Name OR Private Individual	Ypsilanti	48198	Kensington Metropark	7/20/2024	Picnic Shelter
No Org Name OR Private Individual	Belleville	48111	Kensington Metropark	7/4/2024	Picnic Shelter
No Org Name OR Private Individual	Farmington	48334	Kensington Metropark	6/22/2024	Picnic Shelter
No Org Name OR Private Individual	New Hudson	48165	Kensington Metropark	6/9/2024	Picnic Shelter
No Org Name OR Private Individual	Whitmore Lake	48189	Kensington Metropark	7/4/2024	Picnic Shelter
No Org Name OR Private Individual	Howell	48843	Kensington Metropark	8/31/2024	Picnic Shelter
No Org Name OR Private Individual		98407	Kensington Metropark	6/1/2024	Picnic Shelter
No Org Name OR Private Individual	Garden City	48135	Kensington Metropark	9/24/2023	Picnic Shelter
No Org Name OR Private Individual	Northville	48168	Kensington Metropark	9/9/2023	Picnic Shelter
No Org Name OR Private Individual	Romulus	48174	Kensington Metropark	5/27/2024	Picnic Shelter
No Org Name OR Private Individual	Rochester	48309	Kensington Metropark	5/19/2024	Picnic Shelter
No Org Name OR Private Individual	Ypsilanti	48197	Kensington Metropark	6/2/2024	Picnic Shelter
No Org Name OR Private Individual	Brighton	48114	Kensington Metropark	8/15/2024	Picnic Shelter
No Org Name OR Private Individual	Milford	48380	Kensington Metropark	8/10/2024	Picnic Shelter
No Org Name OR Private Individual	South Lyon	48178	Kensington Metropark	8/18/2024	Picnic Shelter
No Org Name OR Private Individual	Lansing	48917	Kensington Metropark	10/7/2023	Picnic Shelter
No Org Name OR Private Individual	Rochester Hills	48309	Kensington Metropark	7/17/2024	Picnic Shelter
No Org Name OR Private Individual	Melvindale	48122	Kensington Metropark	5/26/2024	Picnic Shelter
No Org Name OR Private Individual	Howell	48843	Kensington Metropark	7/20/2024	Picnic Shelter
No Org Name OR Private Individual	Milford	48381	Kensington Metropark	8/25/2024	Picnic Shelter
No Org Name OR Private Individual	Romulus	48174	Kensington Metropark	7/26/2024	Picnic Shelter
No Org Name OR Private Individual	Livonia	48150	Kensington Metropark	9/15/2023	Picnic Shelter
No Org Name OR Private Individual	Livonia	48150	Kensington Metropark	9/16/2023	Picnic Shelter
No Org Name OR Private Individual	Waterford	48327	Kensington Metropark	6/29/2024	Picnic Shelter
No Org Name OR Private Individual	Cincinnati	45216	Kensington Metropark	8/10/2024	Picnic Shelter
No Org Name OR Private Individual	Valparaiso	46383	Kensington Metropark	8/10/2024	Picnic Shelter
No Org Name OR Private Individual	West Bloomfield	48322	Kensington Metropark	5/19/2024	Picnic Shelter
No Org Name OR Private Individual	Brighton	48116	Kensington Metropark	6/14/2024	Picnic Shelter
No Org Name OR Private Individual	Rochester	48309	Kensington Metropark	7/10/2024	Picnic Shelter
No Org Name OR Private Individual	Waterford	48329	Kensington Metropark	8/28/2024	Picnic Shelter
No Org Name OR Private Individual	Ferndale	48220	Kensington Metropark	8/17/2024	Picnic Shelter
No Org Name OR Private Individual	Livonia	48152	Kensington Metropark	5/26/2024	Picnic Shelter
No Org Name OR Private Individual	Saginaw	48601	Kensington Metropark	9/23/2023	Picnic Shelter
No Org Name OR Private Individual	West Bloomfield	48324	Kensington Metropark	7/12/2024	Picnic Shelter
No Org Name OR Private Individual	haslett	48840	Kensington Metropark	6/16/2024	Picnic Shelter
No Org Name OR Private Individual	Rochester	48307	Kensington Metropark	6/23/2024	Picnic Shelter
No Org Name OR Private Individual	Ortonville	48462	Kensington Metropark	8/25/2024	Picnic Shelter
No Org Name OR Private Individual	Taylor	48180	Kensington Metropark	7/4/2024	Picnic Shelter
No Org Name OR Private Individual	Milford	48381	Kensington Metropark	7/13/2024	Picnic Shelter
No Org Name OR Private Individual	Livonia	48150	Kensington Metropark	10/13/2023	Picnic Shelter
No Org Name OR Private Individual	Roseville	48066	Kensington Metropark	8/17/2024	Picnic Shelter
No Org Name OR Private Individual	Farmington	48335	Kensington Metropark	7/13/2024	Picnic Shelter
No Org Name OR Private Individual	Clarkston	48346	Kensington Metropark	7/27/2024	Picnic Shelter
No Org Name OR Private Individual	Novi	48375	Kensington Metropark	6/9/2024	Picnic Shelter
No Org Name OR Private Individual	West Bloomfield	48322	Kensington Metropark	7/14/2024	Picnic Shelter
No Org Name OR Private Individual	Farmington	48335	Kensington Metropark	6/23/2024	Picnic Shelter
No Org Name OR Private Individual	Milford	48381	Kensington Metropark	6/10/2024	Picnic Shelter
No Org Name OR Private Individual	Farmington	48331	Kensington Metropark	8/24/2024	Picnic Shelter
No Org Name OR Private Individual	West Bloomfield	48323	Kensington Metropark	5/26/2024	Picnic Shelter
No Org Name OR Private Individual	Canton	48188	Kensington Metropark	7/4/2024	Picnic Shelter
No Org Name OR Private Individual	South Lyon	48178	Kensington Metropark	6/30/2024	Picnic Shelter
No Org Name OR Private Individual	Munfordville	42765	Kensington Metropark	8/24/2024	Picnic Shelter
No Org Name OR Private Individual	Northville	48168	Kensington Metropark	6/30/2024	Picnic Shelter
No Org Name OR Private Individual	Belleville	48111	Kensington Metropark	8/4/2024	Picnic Shelter
No Org Name OR Private Individual	Sterling Heights	48313	Kensington Metropark	6/2/2024	Picnic Shelter
No Org Name OR Private Individual	Brighton	48116	Kensington Metropark	9/24/2023	Picnic Shelter
No Org Name OR Private Individual	Holly	48442	Kensington Metropark	9/23/2023	Picnic Shelter

No Org Name OR Private Individual	Farmington	48336	Kensington Metropark	6/8/2024	Picnic Shelter
No Org Name OR Private Individual	ROYAL OAK	48067	Kensington Metropark	6/8/2024	Picnic Shelter
No Org Name OR Private Individual	Northville	48168	Kensington Metropark	8/1/2024	Picnic Shelter
No Org Name OR Private Individual	Fowlerville	48836	Kensington Metropark	7/28/2024	Picnic Shelter
No Org Name OR Private Individual	Holly	48442	Kensington Metropark	6/2/2024	Picnic Shelter
No Org Name OR Private Individual	Detroit	48223	Kensington Metropark	7/4/2024	Picnic Shelter
No Org Name OR Private Individual	Roscommon	48653	Kensington Metropark	7/27/2024	Picnic Shelter
No Org Name OR Private Individual	Ann Arbor	48103	Kensington Metropark	8/3/2024	Picnic Shelter
No Org Name OR Private Individual	Berkley	48072	Kensington Metropark	6/30/2024	Picnic Shelter
No Org Name OR Private Individual	Ann Arbor	48105	Kensington Metropark	7/21/2024	Picnic Shelter
No Org Name OR Private Individual	Farmington	48335	Kensington Metropark	6/2/2024	Picnic Shelter
No Org Name OR Private Individual	Highland	48357	Kensington Metropark	8/17/2024	Picnic Shelter
No Org Name OR Private Individual	Ortonville	48462	Kensington Metropark	8/3/2024	Picnic Shelter
No Org Name OR Private Individual	Howell	48843	Kensington Metropark	6/9/2024	Picnic Shelter
No Org Name OR Private Individual	Farmington	48331	Kensington Metropark	9/2/2024	Picnic Shelter
No Org Name OR Private Individual	Redford	48240	Kensington Metropark	7/27/2024	Picnic Shelter
No Org Name OR Private Individual	Milford	48381	Kensington Metropark	8/31/2024	Picnic Shelter
No Org Name OR Private Individual	Milford	48381	Kensington Metropark	6/22/2024	Picnic Shelter
No Org Name OR Private Individual	Novi	48374	Kensington Metropark	9/13/2023	Picnic Shelter
No Org Name OR Private Individual	Novi	48374	Kensington Metropark	9/13/2023	Picnic Shelter
No Org Name OR Private Individual	Novi	48374	Kensington Metropark	9/13/2023	Picnic Shelter
No Org Name OR Private Individual	Novi	48374	Kensington Metropark	9/13/2023	Picnic Shelter
No Org Name OR Private Individual	Novi	48374	Kensington Metropark	9/13/2023	Picnic Shelter
No Org Name OR Private Individual	Novi	48374	Kensington Metropark	9/27/2023	Picnic Shelter
No Org Name OR Private Individual	Novi	48374	Kensington Metropark	9/27/2023	Picnic Shelter
No Org Name OR Private Individual	Novi	48374	Kensington Metropark	9/27/2023	Picnic Shelter
No Org Name OR Private Individual	Novi	48374	Kensington Metropark	9/27/2023	Picnic Shelter
No Org Name OR Private Individual	Novi	48374	Kensington Metropark	9/27/2023	Picnic Shelter
No Org Name OR Private Individual	Novi	48374	Kensington Metropark	9/27/2023	Picnic Shelter
No Org Name OR Private Individual	Grosse Ile	48138	Kensington Metropark	8/14/2024	Picnic Shelter
No Org Name OR Private Individual	Troy	48098	Kensington Metropark	7/28/2024	Picnic Shelter
No Org Name OR Private Individual	Utica	48317	Kensington Metropark	7/6/2024	Picnic Shelter
No Org Name OR Private Individual	Grosse Pointe Park	48230	Kensington Metropark	5/11/2024	Picnic Shelter
No Org Name OR Private Individual	Utica	48315	Kensington Metropark	10/1/2023	Picnic Shelter
No Org Name OR Private Individual	Grand Blanc	48439	Kensington Metropark	9/17/2023	Picnic Shelter
No Org Name OR Private Individual	West Bloomfield	48322	Kensington Metropark	7/27/2024	Picnic Shelter
No Org Name OR Private Individual	Brighton	48116	Kensington Metropark	7/14/2024	Picnic Shelter
No Org Name OR Private Individual	Redford	48240	Kensington Metropark	5/25/2024	Picnic Shelter
No Org Name OR Private Individual	Ann Arbor	48104	Kensington Metropark	8/18/2024	Picnic Shelter
No Org Name OR Private Individual	Brighton	48114	Kensington Metropark	7/28/2024	Picnic Shelter
No Org Name OR Private Individual	Detroit	48215	Kensington Metropark	7/27/2024	Picnic Shelter
No Org Name OR Private Individual	Detroit	48227	Kensington Metropark	6/29/2024	Picnic Shelter
No Org Name OR Private Individual	Ypsilanti	48198	Kensington Metropark	6/8/2024	Picnic Shelter
No Org Name OR Private Individual	Brighton	48116	Kensington Metropark	9/16/2023	Picnic Shelter
No Org Name OR Private Individual	Northville	48167	Kensington Metropark	8/24/2024	Picnic Shelter
No Org Name OR Private Individual	Southfield	48075	Kensington Metropark	8/10/2024	Picnic Shelter
No Org Name OR Private Individual	Ann Arbor	48108	Kensington Metropark	7/26/2024	Picnic Shelter
No Org Name OR Private Individual	Howell	48855	Kensington Metropark	6/8/2024	Picnic Shelter
No Org Name OR Private Individual	Livonia	48154	Kensington Metropark	8/30/2024	Picnic Shelter
No Org Name OR Private Individual	Jackson	49203	Kensington Metropark	9/30/2023	Picnic Shelter
No Org Name OR Private Individual	Birmingham	48009	Kensington Metropark	8/8/2024	Picnic Shelter
No Org Name OR Private Individual	Brighton	48114	Kensington Metropark	5/26/2024	Picnic Shelter
No Org Name OR Private Individual	Farmington	48336	Kensington Metropark	9/9/2023	Picnic Shelter
No Org Name OR Private Individual	Highland Charter Township	48357	Kensington Metropark	5/19/2024	Picnic Shelter
No Org Name OR Private Individual	Brighton	48116	Kensington Metropark	6/22/2024	Picnic Shelter
No Org Name OR Private Individual	Novi	48375	Kensington Metropark	6/23/2024	Picnic Shelter
No Org Name OR Private Individual	Farmington	48331	Kensington Metropark	6/22/2024	Picnic Shelter
No Org Name OR Private Individual	Redford	48240	Kensington Metropark	8/16/2024	Picnic Shelter
No Org Name OR Private Individual	Granville	43023	Kensington Metropark	6/15/2024	Picnic Shelter
No Org Name OR Private Individual	Milford	48381	Kensington Metropark	5/19/2024	Picnic Shelter
No Org Name OR Private Individual	Clinton Township	48036	Kensington Metropark	9/1/2024	Picnic Shelter
No Org Name OR Private Individual	Detroit	48210	Kensington Metropark	7/21/2024	Picnic Shelter
No Org Name OR Private Individual	Southfield	48076	Kensington Metropark	5/27/2024	Picnic Shelter
No Org Name OR Private Individual	Canton	48188	Kensington Metropark	8/22/2024	Picnic Shelter
No Org Name OR Private Individual	Milford	48381	Kensington Metropark	8/9/2024	Picnic Shelter
No Org Name OR Private Individual	Bloomfield Hills	48302	Kensington Metropark	5/18/2024	Picnic Shelter
No Org Name OR Private Individual	Bloomfield Hills	48302	Kensington Metropark	9/1/2024	Picnic Shelter
No Org Name OR Private Individual	Pinckney	48169	Kensington Metropark	8/11/2024	Picnic Shelter
No Org Name OR Private Individual	Westland	48186	Kensington Metropark	6/16/2024	Picnic Shelter
No Org Name OR Private Individual	Chesterfield	48051	Kensington Metropark	7/18/2024	Picnic Shelter
No Org Name OR Private Individual	Livonia	48152	Kensington Metropark	7/27/2024	Picnic Shelter
No Org Name OR Private Individual	Farmington	48335	Kensington Metropark	7/19/2024	Picnic Shelter
No Org Name OR Private Individual	Brighton	48116	Kensington Metropark	7/29/2024	Picnic Shelter
No Org Name OR Private Individual	Whitmore Lake	48189	Kensington Metropark	9/23/2023	Picnic Shelter
No Org Name OR Private Individual	Brighton	48116	Kensington Metropark	7/20/2024	Picnic Shelter
No Org Name OR Private Individual	Milford	48381	Kensington Metropark	8/11/2024	Picnic Shelter
No Org Name OR Private Individual	Northville	48167	Kensington Metropark	9/15/2023	Picnic Shelter
No Org Name OR Private Individual	Novi	48375	Kensington Metropark	8/16/2024	Picnic Shelter
No Org Name OR Private Individual	Macomb	48042	Kensington Metropark	8/31/2024	Picnic Shelter
No Org Name OR Private Individual	Commerce Township	48382	Kensington Metropark	8/4/2024	Picnic Shelter
No Org Name OR Private Individual	Novi	48374	Kensington Metropark	5/17/2024	Picnic Shelter
No Org Name OR Private Individual	Farmington hills	48335	Kensington Metropark	5/4/2024	Picnic Shelter
No Org Name OR Private Individual	Midland	48640	Kensington Metropark	6/2/2024	Picnic Shelter
No Org Name OR Private Individual	Novi	48374	Kensington Metropark	9/26/2023	Picnic Shelter

No Org Name OR Private Individual	Westland	48186	Kensington Metropark	8/10/2024	Picnic Shelter
No Org Name OR Private Individual	Trenton	48183	Kensington Metropark	7/5/2024	Picnic Shelter
No Org Name OR Private Individual	Canton	48187	Kensington Metropark	7/27/2024	Picnic Shelter
No Org Name OR Private Individual	Plainwell	49080	Kensington Metropark	8/10/2024	Picnic Shelter
No Org Name OR Private Individual	South Lyon	48178	Kensington Metropark	9/8/2024	Picnic Shelter
No Org Name OR Private Individual	Westland	48185	Kensington Metropark	10/28/2023	Picnic Shelter
No Org Name OR Private Individual	Oak Park	48237	Kensington Metropark	6/8/2024	Picnic Shelter
No Org Name OR Private Individual	Houghton Lake	48629	Kensington Metropark	8/4/2024	Picnic Shelter
No Org Name OR Private Individual	Ann Arbor	48103	Kensington Metropark	7/13/2024	Picnic Shelter
No Org Name OR Private Individual	South Lyon	48178	Kensington Metropark	6/21/2024	Picnic Shelter
No Org Name OR Private Individual	Fenton	48430	Kensington Metropark	6/15/2024	Picnic Shelter
No Org Name OR Private Individual	Milford	48381	Kensington Metropark	7/27/2024	Picnic Shelter
No Org Name OR Private Individual	South Lyon	48178	Kensington Metropark	6/15/2024	Picnic Shelter
No Org Name OR Private Individual	Detroit	48207	Kensington Metropark	8/3/2024	Picnic Shelter
No Org Name OR Private Individual	Howell	48843	Kensington Metropark	8/11/2024	Picnic Shelter
No Org Name OR Private Individual	Redford	48240	Kensington Metropark	7/6/2024	Picnic Shelter
No Org Name OR Private Individual	Canton	48818	Kensington Metropark	7/6/2024	Picnic Shelter
No Org Name OR Private Individual	Novi	48377	Kensington Metropark	7/21/2024	Picnic Shelter
No Org Name OR Private Individual	Farmington	48335	Kensington Metropark	8/17/2024	Picnic Shelter
No Org Name OR Private Individual	Chelsea	48118	Kensington Metropark	8/31/2024	Picnic Shelter
No Org Name OR Private Individual	Novi	48375	Kensington Metropark	7/2/2024	Picnic Shelter
No Org Name OR Private Individual	Detroit	48228	Kensington Metropark	8/17/2024	Picnic Shelter
No Org Name OR Private Individual	Grass Lake	49240	Kensington Metropark	7/14/2024	Picnic Shelter
No Org Name OR Private Individual	Northville	48168	Kensington Metropark	5/31/2024	Picnic Shelter
No Org Name OR Private Individual	Novi	48375	Kensington Metropark	7/28/2024	Picnic Shelter
No Org Name OR Private Individual	Northville	48168	Kensington Metropark	6/15/2024	Picnic Shelter
No Org Name OR Private Individual	Brighton	48114	Kensington Metropark	6/26/2024	Picnic Shelter
No Org Name OR Private Individual	Grand Blanc	48439	Kensington Metropark	9/9/2023	Picnic Shelter
No Org Name OR Private Individual	Auburn Hills	48326	Kensington Metropark	7/7/2024	Picnic Shelter
No Org Name OR Private Individual	Livonia	48152	Kensington Metropark	8/4/2024	Picnic Shelter
No Org Name OR Private Individual	Clarkston	48348	Kensington Metropark	6/22/2024	Picnic Shelter
No Org Name OR Private Individual	South Lyon	48178	Kensington Metropark	7/21/2024	Picnic Shelter
No Org Name OR Private Individual	Holly	48442	Kensington Metropark	8/17/2024	Picnic Shelter
No Org Name OR Private Individual	Milford	48381	Kensington Metropark	8/18/2024	Picnic Shelter
No Org Name OR Private Individual	Grosse Pointe	48230	Kensington Metropark	9/23/2023	Picnic Shelter
No Org Name OR Private Individual	Grosse Pointe	48230	Kensington Metropark	8/24/2024	Picnic Shelter
No Org Name OR Private Individual	Brighton	48114	Kensington Metropark	9/16/2023	Picnic Shelter
No Org Name OR Private Individual	Chicago	60645	Kensington Metropark	9/30/2023	Picnic Shelter
No Org Name OR Private Individual	Warren	48089	Kensington Metropark	8/10/2024	Picnic Shelter
No Org Name OR Private Individual	Berkley	48072	Kensington Metropark	9/23/2023	Picnic Shelter
No Org Name OR Private Individual	Walled Lake	48390	Kensington Metropark	7/6/2024	Picnic Shelter
No Org Name OR Private Individual	Grosse Ile	48138	Kensington Metropark	6/22/2024	Picnic Shelter
No Org Name OR Private Individual	Howell	48843	Kensington Metropark	8/18/2024	Picnic Shelter
No Org Name OR Private Individual	Dearborn Heights	48127	Kensington Metropark	8/25/2024	Picnic Shelter
No Org Name OR Private Individual	Ann Arbor	48103	Kensington Metropark	6/30/2024	Picnic Shelter
No Org Name OR Private Individual	Northville	48167	Kensington Metropark	8/18/2024	Picnic Shelter
No Org Name OR Private Individual	South Lyon	48178	Kensington Metropark	6/29/2024	Picnic Shelter
No Org Name OR Private Individual	South Lyon	48178	Kensington Metropark	6/30/2024	Picnic Shelter
No Org Name OR Private Individual	Novi	48377	Kensington Metropark	8/10/2024	Picnic Shelter
No Org Name OR Private Individual	Ann Arbor	48103	Kensington Metropark	5/8/2024	Picnic Shelter
No Org Name OR Private Individual	Pleasant Lake	49272	Kensington Metropark	8/10/2024	Picnic Shelter
No Org Name OR Private Individual	Livonia	48152	Kensington Metropark	5/27/2024	Picnic Shelter
No Org Name OR Private Individual	Farmington	48335	Kensington Metropark	7/28/2024	Picnic Shelter
No Org Name OR Private Individual	South Lyon	48178	Kensington Metropark	11/19/2023	Picnic Shelter
No Org Name OR Private Individual	Westland	48185	Kensington Metropark	5/25/2024	Picnic Shelter
No Org Name OR Private Individual	Canton	48187	Kensington Metropark	5/12/2024	Picnic Shelter
No Org Name OR Private Individual	Linden	48451	Kensington Metropark	7/14/2024	Picnic Shelter
No Org Name OR Private Individual	Wyandotte	48192	Kensington Metropark	8/7/2024	Picnic Shelter
No Org Name OR Private Individual	Southaven	38672	Kensington Metropark	7/27/2024	Picnic Shelter
No Org Name OR Private Individual	Coopersville	49404	Kensington Metropark	10/13/2023	Picnic Shelter
No Org Name OR Private Individual	Pontiac	48341	Kensington Metropark	7/6/2024	Picnic Shelter
No Org Name OR Private Individual	Brighton	48116	Kensington Metropark	7/13/2024	Picnic Shelter
No Org Name OR Private Individual	Detroit	48215	Kensington Metropark	8/16/2024	Picnic Shelter
No Org Name OR Private Individual	Detroit	48221	Kensington Metropark	9/23/2023	Picnic Shelter
No Org Name OR Private Individual	Brighton	48114	Kensington Metropark	8/31/2024	Picnic Shelter
No Org Name OR Private Individual	Detroit	48221	Kensington Metropark	8/31/2024	Picnic Shelter
No Org Name OR Private Individual	New Hudson, MI	48165	Kensington Metropark	6/29/2024	Picnic Shelter
No Org Name OR Private Individual	Hartland	48353	Kensington Metropark	6/15/2024	Picnic Shelter
No Org Name OR Private Individual	BYRON	48418	Kensington Metropark	6/29/2024	Picnic Shelter
No Org Name OR Private Individual	Detroit	48221	Kensington Metropark	6/30/2024	Picnic Shelter
No Org Name OR Private Individual	Detroit	48221	Kensington Metropark	7/13/2024	Picnic Shelter
No Org Name OR Private Individual	New Hudson	48165	Kensington Metropark	6/28/2024	Picnic Shelter
No Org Name OR Private Individual	South Lyon	48178	Kensington Metropark	6/22/2024	Picnic Shelter
No Org Name OR Private Individual	Sterling Heights	48312	Kensington Metropark	8/24/2024	Picnic Shelter
No Org Name OR Private Individual	Wixom	48393	Kensington Metropark	8/4/2024	Picnic Shelter
No Org Name OR Private Individual	OKEMOS	48864	Kensington Metropark	7/28/2024	Picnic Shelter
No Org Name OR Private Individual	New Hudson	48165	Kensington Metropark	7/16/2024	Picnic Shelter
No Org Name OR Private Individual	Ypsilanti	48197	Kensington Metropark	6/26/2024	Picnic Shelter
No Org Name OR Private Individual		48237	Kensington Metropark	8/25/2024	Picnic Shelter
No Org Name OR Private Individual	Detroit	48221	Kensington Metropark	8/25/2024	Picnic Shelter
No Org Name OR Private Individual	Fowlerville	48836	Kensington Metropark	8/3/2024	Picnic Shelter
No Org Name OR Private Individual	Henderson	89014	Kensington Metropark	7/13/2024	Picnic Shelter
No Org Name OR Private Individual	South Lyon	48178	Kensington Metropark	10/13/2023	Picnic Shelter

No Org Name OR Private Individual	East Lansing	48823	Kensington Metropark	7/14/2024	Picnic Shelter
No Org Name OR Private Individual	Detroit	48204	Kensington Metropark	6/15/2024	Picnic Shelter
No Org Name OR Private Individual	Novi	48374	Kensington Metropark	8/25/2024	Picnic Shelter
No Org Name OR Private Individual	Fenton	48430	Kensington Metropark	9/1/2024	Picnic Shelter
No Org Name OR Private Individual	Farmington Hills	48334	Kensington Metropark	7/7/2024	Picnic Shelter
No Org Name OR Private Individual	Livonia	48154	Kensington Metropark	8/3/2024	Picnic Shelter
No Org Name OR Private Individual	Livonia	48152	Kensington Metropark	8/11/2024	Picnic Shelter
No Org Name OR Private Individual	Ann Arbor	48103	Kensington Metropark	8/11/2024	Picnic Shelter
No Org Name OR Private Individual	Detroit	48235	Kensington Metropark	6/13/2024	Picnic Shelter
No Org Name OR Private Individual	Wixom	48393	Kensington Metropark	8/31/2024	Picnic Shelter
No Org Name OR Private Individual	Ferrndale	48220	Kensington Metropark	6/22/2024	Picnic Shelter
No Org Name OR Private Individual	Fowlerville	48836	Kensington Metropark	9/1/2024	Picnic Shelter
No Org Name OR Private Individual	Monroe	48161	Kensington Metropark	7/17/2024	Picnic Shelter
No Org Name OR Private Individual	Morneci	49256	Kensington Metropark	7/13/2024	Picnic Shelter
No Org Name OR Private Individual	Farmington	48335	Kensington Metropark	7/19/2024	Picnic Shelter
No Org Name OR Private Individual	Buffalo	14215	Kensington Metropark	7/27/2024	Picnic Shelter
No Org Name OR Private Individual	West Bloomfield	48324	Kensington Metropark	7/27/2024	Picnic Shelter
No Org Name OR Private Individual	Auburn Hills	48326	Kensington Metropark	8/3/2024	Picnic Shelter
No Org Name OR Private Individual	Clarkston	48346	Kensington Metropark	7/21/2024	Picnic Shelter
	330014821	48187	Lake Erie Metropark	6/15/2024	Picnic Shelter
Barnes Family Reunion	Dearborn Heights	48127	Lake Erie Metropark	8/10/2024	Picnic Shelter
Cesar Chavez Academy High School	Detroit	48209	Lake Erie Metropark	6/3/2024	Picnic Shelter
Chapman Elementary	Rockwood	48173	Lake Erie Metropark	6/11/2024	Picnic Shelter
Craven Reunion	Flat Rock	48134	Lake Erie Metropark	7/27/2024	Picnic Shelter
GORDON FAMILY REUNION	MERRILLVILLE	46410	Lake Erie Metropark	8/10/2024	Picnic Shelter
KB.CO	Taylor	48180	Lake Erie Metropark	7/3/2024	Picnic Shelter
KB.CO	Taylor	48180	Lake Erie Metropark	7/3/2024	Picnic Shelter
Lai & Quinn's Creations	Dearborn	48124	Lake Erie Metropark	6/22/2024	Picnic Shelter
Love Joy Church	Ecorse	48229	Lake Erie Metropark	8/31/2024	Picnic Shelter
Mt Zion Church of Deliverance	Canton	48188	Lake Erie Metropark	7/13/2024	Picnic Shelter
Tavia Lee Johnson Family Reunion	Garden City	48135	Lake Erie Metropark	8/4/2024	Picnic Shelter
Waller Family	Detroit	48228	Lake Erie Metropark	7/27/2024	Picnic Shelter
Woodhaven Bible Church	Trenton	48183	Lake Erie Metropark	8/11/2024	Picnic Shelter
No Org Name OR Private Individual	Dearborn	48124	Lake Erie Metropark	7/13/2024	Picnic Shelter
No Org Name OR Private Individual	Flat Rock	48134	Lake Erie Metropark	6/15/2024	Picnic Shelter
No Org Name OR Private Individual	clay	48001	Lake Erie Metropark	6/8/2024	Picnic Shelter
No Org Name OR Private Individual		48134	Lake Erie Metropark	8/25/2024	Picnic Shelter
No Org Name OR Private Individual	Lincoln Park	48146	Lake Erie Metropark	6/22/2024	Picnic Shelter
No Org Name OR Private Individual	Warren	48091	Lake Erie Metropark	7/14/2024	Picnic Shelter
No Org Name OR Private Individual	Farmington	48334	Lake Erie Metropark	7/21/2024	Picnic Shelter
No Org Name OR Private Individual	Inkster	48141	Lake Erie Metropark	8/17/2024	Picnic Shelter
No Org Name OR Private Individual	Detroit	48209	Lake Erie Metropark	7/3/2024	Picnic Shelter
No Org Name OR Private Individual	Rockwood	48173	Lake Erie Metropark	5/25/2024	Picnic Shelter
No Org Name OR Private Individual	Flat Rock	48134	Lake Erie Metropark	9/30/2023	Picnic Shelter
No Org Name OR Private Individual	Trenton	48183	Lake Erie Metropark	9/9/2023	Picnic Shelter
No Org Name OR Private Individual	Trenton	48183	Lake Erie Metropark	9/7/2024	Picnic Shelter
No Org Name OR Private Individual	Farmington	48335	Lake Erie Metropark	8/3/2024	Picnic Shelter
No Org Name OR Private Individual	Flat Rock	48134	Lake Erie Metropark	7/20/2024	Picnic Shelter
No Org Name OR Private Individual	Madison Heights	48071	Lake Erie Metropark	9/16/2023	Picnic Shelter
No Org Name OR Private Individual	Flat Rock	48134	Lake Erie Metropark	9/7/2024	Picnic Shelter
No Org Name OR Private Individual	Rockwood	48173	Lake Erie Metropark	8/10/2024	Picnic Shelter
No Org Name OR Private Individual	Romulus	48174	Lake Erie Metropark	8/3/2024	Picnic Shelter
No Org Name OR Private Individual	West Bloomfield	48322	Lake Erie Metropark	9/1/2024	Picnic Shelter
No Org Name OR Private Individual	Livonia	48150	Lake Erie Metropark	8/24/2024	Picnic Shelter
No Org Name OR Private Individual	Riverview	48193	Lake Erie Metropark	6/16/2024	Picnic Shelter
No Org Name OR Private Individual	Trenton, MI 48183	48183	Lake Erie Metropark	6/15/2024	Picnic Shelter
No Org Name OR Private Individual	Dearborn Heights	48125	Lake Erie Metropark	7/20/2024	Picnic Shelter
No Org Name OR Private Individual	Trenton	48183	Lake Erie Metropark	7/28/2024	Picnic Shelter
No Org Name OR Private Individual	Grand Prairie	75052	Lake Erie Metropark	7/6/2024	Picnic Shelter
No Org Name OR Private Individual	Lincoln Park	48146	Lake Erie Metropark	7/14/2024	Picnic Shelter
No Org Name OR Private Individual	Romulus	48174	Lake Erie Metropark	6/15/2024	Picnic Shelter
No Org Name OR Private Individual	Detroit	48238	Lake Erie Metropark	8/10/2024	Picnic Shelter
No Org Name OR Private Individual	Hamtramck	48212	Lake Erie Metropark	6/30/2024	Picnic Shelter
No Org Name OR Private Individual	Romulus	48174	Lake Erie Metropark	8/10/2024	Picnic Shelter
No Org Name OR Private Individual	BROWNSTWN TWP	48173	Lake Erie Metropark	6/3/2024	Picnic Shelter
No Org Name OR Private Individual	Flat Rock	48134	Lake Erie Metropark	6/16/2024	Picnic Shelter
No Org Name OR Private Individual	Lennon	48449	Lake Erie Metropark	9/7/2024	Picnic Shelter
No Org Name OR Private Individual	Lennon	48449	Lake Erie Metropark	9/8/2024	Picnic Shelter
No Org Name OR Private Individual	Englewood	34224	Lake Erie Metropark	7/27/2024	Picnic Shelter
No Org Name OR Private Individual	Brownstown	48134	Lake Erie Metropark	8/18/2024	Picnic Shelter
No Org Name OR Private Individual	Riverview	48193	Lake Erie Metropark	7/20/2024	Picnic Shelter
No Org Name OR Private Individual	Detroit	48210	Lake Erie Metropark	7/20/2024	Picnic Shelter
No Org Name OR Private Individual	Trenton	48183	Lake Erie Metropark	6/8/2024	Picnic Shelter
No Org Name OR Private Individual	Detroit	48228	Lake Erie Metropark	5/26/2024	Picnic Shelter
No Org Name OR Private Individual	Farmington Hills	48336	Lake Erie Metropark	7/27/2024	Picnic Shelter
No Org Name OR Private Individual	Taylor	48180	Lake Erie Metropark	8/17/2024	Picnic Shelter
No Org Name OR Private Individual	Detroit	48235	Lake Erie Metropark	7/13/2024	Picnic Shelter
No Org Name OR Private Individual	Lincoln Park	48146	Lake Erie Metropark	8/11/2024	Picnic Shelter
No Org Name OR Private Individual	Lincoln Park	48146	Lake Erie Metropark	6/29/2024	Picnic Shelter
No Org Name OR Private Individual	Trenton	48183	Lake Erie Metropark	9/23/2023	Picnic Shelter
No Org Name OR Private Individual	Flat Rock	48134	Lake Erie Metropark	8/3/2024	Picnic Shelter
No Org Name OR Private Individual	Rockwood	48173	Lake Erie Metropark	8/3/2024	Picnic Shelter
No Org Name OR Private Individual	Wyandotte	48192	Lake Erie Metropark	7/13/2024	Picnic Shelter

aetna	Charter Twp of Clinton	48035	Lake St. Clair Metropark	8/31/2024	Picnic Shelter
Algonquin Middle School	Clinton Township	48036	Lake St. Clair Metropark	5/31/2024	Picnic Shelter
Alpha staffing	Harrison Township	48045	Lake St. Clair Metropark	9/1/2024	Picnic Shelter
Amplify Christian Church	Southfield	48076	Lake St. Clair Metropark	7/14/2024	Picnic Shelter
Army donations	Berlin	48002	Lake St. Clair Metropark	8/20/2024	Picnic Shelter
Askew Family	Clinton Township	48035	Lake St. Clair Metropark	7/4/2024	Picnic Shelter
Austin	Detroit	48219	Lake St. Clair Metropark	6/13/2024	Picnic Shelter
BMAM	Center Line	48015	Lake St. Clair Metropark	7/28/2024	Picnic Shelter
Brickworks Property Restoration	Sterling Heights	48314	Lake St. Clair Metropark	8/3/2024	Picnic Shelter
Brown's Chapel MBC	Fraser	48026	Lake St. Clair Metropark	6/29/2024	Picnic Shelter
Camp O'Fun/Grosse Pointe Public Schools	Grosse Pointe	48236	Lake St. Clair Metropark	7/25/2024	Picnic Shelter
Carol Roose	Berkley	48072	Lake St. Clair Metropark	8/3/2024	Picnic Shelter
C FCC	Detroit	48219	Lake St. Clair Metropark	8/3/2024	Picnic Shelter
Christian Financial Credit Union	Sterling Heights	48312	Lake St. Clair Metropark	6/2/2024	Picnic Shelter
Clever Clover Design	Mount Clemens	48043	Lake St. Clair Metropark	7/7/2024	Picnic Shelter
Corbin Family	Detroit	48234	Lake St. Clair Metropark	7/7/2024	Picnic Shelter
Cradle Me Care MIHP	Warren	48088	Lake St. Clair Metropark	5/26/2024	Picnic Shelter
Denby High School Class of '74	Clinton Township	48038	Lake St. Clair Metropark	7/13/2024	Picnic Shelter
Detroit All Star Aquatics	Detroit	48205	Lake St. Clair Metropark	8/23/2024	Picnic Shelter
Disabled American Veterans	GRAND BLANC	48439	Lake St. Clair Metropark	6/25/2024	Picnic Shelter
DWM Holdings	Warren	48089	Lake St. Clair Metropark	8/9/2024	Picnic Shelter
Eastside Eagles Football and Cheer	Warren	48092	Lake St. Clair Metropark	7/14/2024	Picnic Shelter
Entrusted Moments Events	Sterling Heights	48312	Lake St. Clair Metropark	8/31/2024	Picnic Shelter
Flint Northern Class of 1979 Reunion	Macomb	48042	Lake St. Clair Metropark	8/11/2024	Picnic Shelter
Flowers, Jones, McFolley Family Reunion	Clinton Township	48035	Lake St. Clair Metropark	7/27/2024	Picnic Shelter
Four Corners Montessori Academy	Madison Heights	48071	Lake St. Clair Metropark	5/15/2024	Picnic Shelter
Gandy Family	Troy	48083	Lake St. Clair Metropark	7/13/2024	Picnic Shelter
Gardner-Coleman Family Reunion	Clinton Township	48035	Lake St. Clair Metropark	7/5/2024	Picnic Shelter
Generations Family Reunion	Romulus	48174	Lake St. Clair Metropark	8/10/2024	Picnic Shelter
Generations of Celebration	Clinton Township	48038	Lake St. Clair Metropark	8/3/2024	Picnic Shelter
Generations of Celebration	Clinton Township	48038	Lake St. Clair Metropark	8/31/2024	Picnic Shelter
Georgia Aquarium	Powder Springs, GA	30127	Lake St. Clair Metropark	6/29/2024	Picnic Shelter
Girl Scouts of South eastern Michigan	Troy	48083	Lake St. Clair Metropark	8/18/2024	Picnic Shelter
Girls On The Run	Plymouth	48170	Lake St. Clair Metropark	5/19/2024	Picnic Shelter
Graduation/bday party	Clinton Township	48035	Lake St. Clair Metropark	6/8/2024	Picnic Shelter
Greater Cumilla Association Of MI	Shelby Township	48315	Lake St. Clair Metropark	9/10/2023	Picnic Shelter
Greater St. Paul Missionary Baptist Church	Detroit	48221	Lake St. Clair Metropark	8/10/2024	Picnic Shelter
Heather's Flagstar card	Berkley	48072	Lake St. Clair Metropark	6/28/2024	Picnic Shelter
Henrietta's Development	Macomb	48044	Lake St. Clair Metropark	6/30/2024	Picnic Shelter
Hollingsworth	Dearborn	48126	Lake St. Clair Metropark	7/19/2024	Picnic Shelter
Joshua Temple Church	Detroit	48205	Lake St. Clair Metropark	7/28/2024	Picnic Shelter
Lakeshore Legal Aid	Clinton Township	48038	Lake St. Clair Metropark	9/22/2023	Picnic Shelter
Laurus Academy	Southfield	48233	Lake St. Clair Metropark	6/6/2024	Picnic Shelter
Lincoln High School / V.D.P.S.	Warren	48089	Lake St. Clair Metropark	5/31/2024	Picnic Shelter
Little Caesar Enterprises, Inc.	Wayne	48184	Lake St. Clair Metropark	6/27/2024	Picnic Shelter
Little Caesar Enterprises, Inc.	Wayne	48184	Lake St. Clair Metropark	8/15/2024	Picnic Shelter
Lockwood of Clinton	Clinton Township	48035	Lake St. Clair Metropark	6/27/2024	Picnic Shelter
Macomb Autism Connect	Macomb	48044	Lake St. Clair Metropark	8/2/2024	Picnic Shelter
MCCMH	Harrison Township	48045	Lake St. Clair Metropark	6/14/2024	Picnic Shelter
MCFADDEN FAMILY REUNION	Mount Clemens	48043	Lake St. Clair Metropark	7/6/2024	Picnic Shelter
Miracle Tabernacle	Pontiac	48342	Lake St. Clair Metropark	8/3/2024	Picnic Shelter
Moulvibazar Society of Michigan	Warren	48088	Lake St. Clair Metropark	7/21/2024	Picnic Shelter
my place	Roseville	48066	Lake St. Clair Metropark	6/15/2024	Picnic Shelter
Neha	Canton	48188	Lake St. Clair Metropark	6/29/2024	Picnic Shelter
New Life Christian Church	Saint Clair Shores	48082	Lake St. Clair Metropark	6/30/2024	Picnic Shelter
Nobles	Sterling Heights	48310	Lake St. Clair Metropark	7/13/2024	Picnic Shelter
None	Clinton Township	48036	Lake St. Clair Metropark	5/28/2024	Picnic Shelter
None	Santa Clarita	91350	Lake St. Clair Metropark	8/18/2024	Picnic Shelter
Nun	Warren	48092	Lake St. Clair Metropark	7/29/2024	Picnic Shelter
Oleksandr	Warren	48093	Lake St. Clair Metropark	7/14/2024	Picnic Shelter
Omar Center for Awareness and Understanding	Canton	48187	Lake St. Clair Metropark	9/2/2024	Picnic Shelter
Parcells Middle School		48236	Lake St. Clair Metropark	6/12/2024	Picnic Shelter
Peninsular Cylinder	Roseville	48066	Lake St. Clair Metropark	7/13/2024	Picnic Shelter
Pine Ridge of Plumbrook	Sterling Heights	48313	Lake St. Clair Metropark	6/19/2024	Picnic Shelter
Priority Health	Macomb	48044	Lake St. Clair Metropark	6/15/2024	Picnic Shelter
Puritan street church of Christ	Detroit	48223	Lake St. Clair Metropark	8/3/2024	Picnic Shelter
Rags Remembered Foundation		48116	Lake St. Clair Metropark	9/22/2023	Picnic Shelter
Reama Inc	Utica	48315	Lake St. Clair Metropark	7/27/2024	Picnic Shelter
Reid Renovations	Detroit	48219	Lake St. Clair Metropark	7/14/2024	Picnic Shelter
Siv's Family Dentistry	New Haven	48048	Lake St. Clair Metropark	8/30/2024	Picnic Shelter
St. Louis the King School	Roseville	48066	Lake St. Clair Metropark	9/9/2023	Picnic Shelter
St. Louis the King School	Roseville	48066	Lake St. Clair Metropark	9/7/2024	Picnic Shelter
Stampley Get Together	Caddo Mills	75135	Lake St. Clair Metropark	5/25/2024	Picnic Shelter
Stockton Family Reunion	Harper Woods	48225	Lake St. Clair Metropark	8/18/2024	Picnic Shelter
sutton family	sterling heights	48313	Lake St. Clair Metropark	8/10/2024	Picnic Shelter
Taqueria Mi Pueblo	Detroit	48210	Lake St. Clair Metropark	7/1/2024	Picnic Shelter
Team Rehabilitation	Harrison Township	48045	Lake St. Clair Metropark	6/27/2024	Picnic Shelter
The Greening Of Detroit	Detroit	48235	Lake St. Clair Metropark	8/16/2024	Picnic Shelter
The Old Crowd	Clinton Township	48038	Lake St. Clair Metropark	8/12/2024	Picnic Shelter
The Old Crowd	Clinton Township	48038	Lake St. Clair Metropark	8/13/2024	Picnic Shelter
The Old Crowd	Clinton Township	48038	Lake St. Clair Metropark	8/16/2024	Picnic Shelter
Thompson	Harrison Township	48045	Lake St. Clair Metropark	5/25/2024	Picnic Shelter
Trix Academy	Fraser	48026	Lake St. Clair Metropark	6/4/2024	Picnic Shelter

True Rock Church	Southfield	48034	Lake St. Clair Metropark	7/21/2024	Picnic Shelter
Tunnel to Towers		48045	Lake St. Clair Metropark	9/7/2024	Picnic Shelter
Two Men and A Truck	Harrison charter Township	48045	Lake St. Clair Metropark	9/10/2023	Picnic Shelter
Two Men and A Truck	Harrison charter Township	48045	Lake St. Clair Metropark	9/8/2024	Picnic Shelter
U.S Coast Guard Detroit	Grosse Pointe	48230	Lake St. Clair Metropark	4/5/2024	Picnic Shelter
UAW Local 51	Marine City	48039	Lake St. Clair Metropark	6/23/2024	Picnic Shelter
UAW Local 51	Marine City	48039	Lake St. Clair Metropark	6/23/2024	Picnic Shelter
Untied house of prayer for all people	Westland	48185	Lake St. Clair Metropark	9/2/2024	Picnic Shelter
USCG	Detroit	48201	Lake St. Clair Metropark	8/5/2024	Picnic Shelter
Windrose Project	Canton	30114	Lake St. Clair Metropark	9/9/2023	Picnic Shelter
Windsor Yacht Club	Windsor	N8Y4V	Lake St. Clair Metropark	6/21/2024	Picnic Shelter
Wiseman Glass LLC	Ira	48023	Lake St. Clair Metropark	8/17/2024	Picnic Shelter
Wonder Years Childcare Center	Macomb	48044	Lake St. Clair Metropark	8/21/2024	Picnic Shelter
World Vision	Fraser	48026	Lake St. Clair Metropark	9/23/2023	Picnic Shelter
Year	Eastpointe	48043	Lake St. Clair Metropark	8/25/2024	Picnic Shelter
No Org Name OR Private Individual	ROUND ROCK	78664	Lake St. Clair Metropark	7/19/2024	Picnic Shelter
No Org Name OR Private Individual	Detroit	48205	Lake St. Clair Metropark	8/3/2024	Picnic Shelter
No Org Name OR Private Individual	Clinton Township	48038	Lake St. Clair Metropark	8/21/2024	Picnic Shelter
No Org Name OR Private Individual	Clinton Township	48038	Lake St. Clair Metropark	6/8/2024	Picnic Shelter
No Org Name OR Private Individual	Madison Heights	48071	Lake St. Clair Metropark	7/13/2024	Picnic Shelter
No Org Name OR Private Individual	Macomb	48044	Lake St. Clair Metropark	7/7/2024	Picnic Shelter
No Org Name OR Private Individual	Bloomfield Hills	48301	Lake St. Clair Metropark	7/6/2024	Picnic Shelter
No Org Name OR Private Individual	Livonia	48154	Lake St. Clair Metropark	8/18/2024	Picnic Shelter
No Org Name OR Private Individual	Clinton Township	48036	Lake St. Clair Metropark	8/16/2024	Picnic Shelter
No Org Name OR Private Individual	Harrison Township	48045	Lake St. Clair Metropark	7/6/2024	Picnic Shelter
No Org Name OR Private Individual	New Baltimore	48047	Lake St. Clair Metropark	6/13/2024	Picnic Shelter
No Org Name OR Private Individual	Novi	48374	Lake St. Clair Metropark	6/23/2024	Picnic Shelter
No Org Name OR Private Individual	Fraser	48026	Lake St. Clair Metropark	6/29/2024	Picnic Shelter
No Org Name OR Private Individual	Fraser	48026	Lake St. Clair Metropark	7/6/2024	Picnic Shelter
No Org Name OR Private Individual	Clinton Township	48035	Lake St. Clair Metropark	7/12/2024	Picnic Shelter
No Org Name OR Private Individual	Romulus	48174	Lake St. Clair Metropark	5/26/2024	Picnic Shelter
No Org Name OR Private Individual	Eaton Rapids	48827	Lake St. Clair Metropark	6/2/2024	Picnic Shelter
No Org Name OR Private Individual	Fraser	48026	Lake St. Clair Metropark	6/29/2024	Picnic Shelter
No Org Name OR Private Individual	Sterling Heights	48313	Lake St. Clair Metropark	5/3/2024	Picnic Shelter
No Org Name OR Private Individual		60605	Lake St. Clair Metropark	8/24/2024	Picnic Shelter
No Org Name OR Private Individual	Fort Gratiot	48059	Lake St. Clair Metropark	7/28/2024	Picnic Shelter
No Org Name OR Private Individual	Plymouth	48170	Lake St. Clair Metropark	9/17/2023	Picnic Shelter
No Org Name OR Private Individual	Taylor	48180	Lake St. Clair Metropark	6/15/2024	Picnic Shelter
No Org Name OR Private Individual	Hazel Park	48030	Lake St. Clair Metropark	7/27/2024	Picnic Shelter
No Org Name OR Private Individual	Allen Park	48101	Lake St. Clair Metropark	6/9/2024	Picnic Shelter
No Org Name OR Private Individual	Saint Clair Shores	48082	Lake St. Clair Metropark	8/11/2024	Picnic Shelter
No Org Name OR Private Individual	Clinton Township	48035	Lake St. Clair Metropark	7/30/2024	Picnic Shelter
No Org Name OR Private Individual	Warren	48089	Lake St. Clair Metropark	8/17/2024	Picnic Shelter
No Org Name OR Private Individual	Clinton Township	48035	Lake St. Clair Metropark	7/28/2024	Picnic Shelter
No Org Name OR Private Individual	Sterling Heights	48312	Lake St. Clair Metropark	9/16/2023	Picnic Shelter
No Org Name OR Private Individual	Detroit	48207	Lake St. Clair Metropark	6/10/2024	Picnic Shelter
No Org Name OR Private Individual	Detroit	48224	Lake St. Clair Metropark	8/25/2024	Picnic Shelter
No Org Name OR Private Individual	Detroit	48235	Lake St. Clair Metropark	5/26/2024	Picnic Shelter
No Org Name OR Private Individual	Eastpointe	48021	Lake St. Clair Metropark	7/6/2024	Picnic Shelter
No Org Name OR Private Individual	Troy	48084	Lake St. Clair Metropark	6/22/2024	Picnic Shelter
No Org Name OR Private Individual	Detroit	48205	Lake St. Clair Metropark	8/10/2024	Picnic Shelter
No Org Name OR Private Individual	Metamora	48455	Lake St. Clair Metropark	8/14/2024	Picnic Shelter
No Org Name OR Private Individual	Mount Clemens	48043	Lake St. Clair Metropark	8/30/2024	Picnic Shelter
No Org Name OR Private Individual	New Baltimore	48047	Lake St. Clair Metropark	7/13/2024	Picnic Shelter
No Org Name OR Private Individual	Belleville	48991	Lake St. Clair Metropark	6/8/2024	Picnic Shelter
No Org Name OR Private Individual	Harrison Township	48045	Lake St. Clair Metropark	6/28/2024	Picnic Shelter
No Org Name OR Private Individual	Sterling Heights	48314	Lake St. Clair Metropark	7/14/2024	Picnic Shelter
No Org Name OR Private Individual	Harrison Township	48045	Lake St. Clair Metropark	8/24/2024	Picnic Shelter
No Org Name OR Private Individual	Eastpointe	48021	Lake St. Clair Metropark	8/3/2024	Picnic Shelter
No Org Name OR Private Individual	Saint Clair Shores	48080	Lake St. Clair Metropark	6/9/2024	Picnic Shelter
No Org Name OR Private Individual	Wixom	48393	Lake St. Clair Metropark	6/21/2024	Picnic Shelter
No Org Name OR Private Individual	Warren	48092	Lake St. Clair Metropark	6/9/2024	Picnic Shelter
No Org Name OR Private Individual	Louisville	40229	Lake St. Clair Metropark	9/1/2024	Picnic Shelter
No Org Name OR Private Individual	Warren	48089	Lake St. Clair Metropark	8/18/2024	Picnic Shelter
No Org Name OR Private Individual	Clinton Township	48036	Lake St. Clair Metropark	5/26/2024	Picnic Shelter
No Org Name OR Private Individual	Clinton Township	48036	Lake St. Clair Metropark	5/26/2024	Picnic Shelter
No Org Name OR Private Individual	Clinton Township	48036	Lake St. Clair Metropark	6/23/2024	Picnic Shelter
No Org Name OR Private Individual	Clinton Township	48035	Lake St. Clair Metropark	7/27/2024	Picnic Shelter
No Org Name OR Private Individual	Warren	48092	Lake St. Clair Metropark	7/21/2024	Picnic Shelter
No Org Name OR Private Individual	Warren	48091	Lake St. Clair Metropark	6/2/2024	Picnic Shelter
No Org Name OR Private Individual	Clinton Township	48038	Lake St. Clair Metropark	8/24/2024	Picnic Shelter
No Org Name OR Private Individual	New Baltimore	48051	Lake St. Clair Metropark	4/27/2024	Picnic Shelter
No Org Name OR Private Individual	Mount Morris, MI 48458, USA	48458	Lake St. Clair Metropark	8/10/2024	Picnic Shelter
No Org Name OR Private Individual	Roseville	48066	Lake St. Clair Metropark	6/23/2024	Picnic Shelter
No Org Name OR Private Individual	Saint Clair Shores	48081	Lake St. Clair Metropark	5/18/2024	Picnic Shelter
No Org Name OR Private Individual	Eastpointe	48021	Lake St. Clair Metropark	8/11/2024	Picnic Shelter
No Org Name OR Private Individual	Detroit	48227	Lake St. Clair Metropark	7/4/2024	Picnic Shelter
No Org Name OR Private Individual	Clinton Township	48036	Lake St. Clair Metropark	7/7/2024	Picnic Shelter
No Org Name OR Private Individual	Clinton Township	48038	Lake St. Clair Metropark	6/26/2024	Picnic Shelter
No Org Name OR Private Individual	Harrison Township	48045	Lake St. Clair Metropark	6/30/2024	Picnic Shelter
No Org Name OR Private Individual	Clinton Township	48038	Lake St. Clair Metropark	7/14/2024	Picnic Shelter
No Org Name OR Private Individual	Roseville	48066	Lake St. Clair Metropark	8/2/2024	Picnic Shelter
No Org Name OR Private Individual	Canton	48187	Lake St. Clair Metropark	8/31/2024	Picnic Shelter

No Org Name OR Private Individual	Warren	48089	Lake St. Clair Metropark	6/30/2024	Picnic Shelter
No Org Name OR Private Individual		48240	Lake St. Clair Metropark	8/17/2024	Picnic Shelter
No Org Name OR Private Individual	Detroit	48224	Lake St. Clair Metropark	7/13/2024	Picnic Shelter
No Org Name OR Private Individual	Roseville	48066	Lake St. Clair Metropark	6/23/2024	Picnic Shelter
No Org Name OR Private Individual	Harrison Township	48045	Lake St. Clair Metropark	8/24/2024	Picnic Shelter
No Org Name OR Private Individual	Clinton Township	48035	Lake St. Clair Metropark	7/12/2024	Picnic Shelter
No Org Name OR Private Individual	Detroit	48217	Lake St. Clair Metropark	8/9/2024	Picnic Shelter
No Org Name OR Private Individual	Harrison Township	48045	Lake St. Clair Metropark	9/8/2024	Picnic Shelter
No Org Name OR Private Individual	Detroit	48215	Lake St. Clair Metropark	7/6/2024	Picnic Shelter
No Org Name OR Private Individual	Harrison Township	48045	Lake St. Clair Metropark	7/28/2024	Picnic Shelter
No Org Name OR Private Individual	Farmington	48335	Lake St. Clair Metropark	9/10/2023	Picnic Shelter
No Org Name OR Private Individual	Harrison Township	48045	Lake St. Clair Metropark	6/22/2024	Picnic Shelter
No Org Name OR Private Individual	Farmington Hills	48335	Lake St. Clair Metropark	5/26/2024	Picnic Shelter
No Org Name OR Private Individual	Harper Woods	48225	Lake St. Clair Metropark	6/15/2024	Picnic Shelter
No Org Name OR Private Individual	Casco Township	48064	Lake St. Clair Metropark	6/22/2024	Picnic Shelter
No Org Name OR Private Individual	Warren	48089	Lake St. Clair Metropark	7/4/2024	Picnic Shelter
No Org Name OR Private Individual	Warren	48092	Lake St. Clair Metropark	6/1/2024	Picnic Shelter
No Org Name OR Private Individual	Clinton Township	48036	Lake St. Clair Metropark	7/7/2024	Picnic Shelter
No Org Name OR Private Individual	Detroit	48205	Lake St. Clair Metropark	6/29/2024	Picnic Shelter
No Org Name OR Private Individual	Clinton Township	48038	Lake St. Clair Metropark	9/1/2024	Picnic Shelter
No Org Name OR Private Individual	Clinton Township	48035	Lake St. Clair Metropark	7/26/2024	Picnic Shelter
No Org Name OR Private Individual	Saint Clair Shores	48080	Lake St. Clair Metropark	6/5/2024	Picnic Shelter
No Org Name OR Private Individual	Roseville	48066	Lake St. Clair Metropark	6/23/2024	Picnic Shelter
No Org Name OR Private Individual	Clinton Township	48035	Lake St. Clair Metropark	6/18/2024	Picnic Shelter
No Org Name OR Private Individual	Sterling Heights	48314	Lake St. Clair Metropark	10/8/2023	Picnic Shelter
No Org Name OR Private Individual	Eastpointe	48021	Lake St. Clair Metropark	6/1/2024	Picnic Shelter
No Org Name OR Private Individual	Charlotte	28215	Lake St. Clair Metropark	5/18/2024	Picnic Shelter
No Org Name OR Private Individual	Brighton	48116	Lake St. Clair Metropark	7/31/2024	Picnic Shelter
No Org Name OR Private Individual	Utica	48317	Lake St. Clair Metropark	5/24/2024	Picnic Shelter
No Org Name OR Private Individual	Saint Clair Shores	48082	Lake St. Clair Metropark	6/9/2024	Picnic Shelter
No Org Name OR Private Individual	Troy	48083	Lake St. Clair Metropark	6/8/2024	Picnic Shelter
No Org Name OR Private Individual	New Haven	48048	Lake St. Clair Metropark	7/21/2024	Picnic Shelter
No Org Name OR Private Individual	Rochester	48307	Lake St. Clair Metropark	6/16/2024	Picnic Shelter
No Org Name OR Private Individual	Lake Orion	48359	Lake St. Clair Metropark	7/19/2024	Picnic Shelter
No Org Name OR Private Individual	Harrison Township	48045	Lake St. Clair Metropark	8/4/2024	Picnic Shelter
No Org Name OR Private Individual	Harrison Township	48045	Lake St. Clair Metropark	7/27/2024	Picnic Shelter
No Org Name OR Private Individual	Harrison Township	48045	Lake St. Clair Metropark	6/1/2024	Picnic Shelter
No Org Name OR Private Individual	Warren	48089	Lake St. Clair Metropark	7/6/2024	Picnic Shelter
No Org Name OR Private Individual	Clinton Township	48038	Lake St. Clair Metropark	6/15/2024	Picnic Shelter
No Org Name OR Private Individual	Detroit	48225	Lake St. Clair Metropark	5/23/2024	Picnic Shelter
No Org Name OR Private Individual	Clinton Township	48038	Lake St. Clair Metropark	9/1/2024	Picnic Shelter
No Org Name OR Private Individual		48313	Lake St. Clair Metropark	8/11/2024	Picnic Shelter
No Org Name OR Private Individual	WILSONVILLE	97070	Lake St. Clair Metropark	6/15/2024	Picnic Shelter
No Org Name OR Private Individual	Saint Clair Shores	48081	Lake St. Clair Metropark	9/24/2023	Picnic Shelter
No Org Name OR Private Individual	Warren	48089	Lake St. Clair Metropark	6/15/2024	Picnic Shelter
No Org Name OR Private Individual	Harrison Township	48045	Lake St. Clair Metropark	7/21/2024	Picnic Shelter
No Org Name OR Private Individual	Detroit	48235	Lake St. Clair Metropark	7/4/2024	Picnic Shelter
No Org Name OR Private Individual	Oak Park	48237	Lake St. Clair Metropark	9/1/2024	Picnic Shelter
No Org Name OR Private Individual	Shelby Township	48315	Lake St. Clair Metropark	7/21/2024	Picnic Shelter
No Org Name OR Private Individual	Detroit	48211	Lake St. Clair Metropark	8/11/2024	Picnic Shelter
No Org Name OR Private Individual	Sterling Heights	48310	Lake St. Clair Metropark	9/10/2023	Picnic Shelter
No Org Name OR Private Individual	Detroit	48224	Lake St. Clair Metropark	8/31/2024	Picnic Shelter
No Org Name OR Private Individual	Utica	48317	Lake St. Clair Metropark	7/19/2024	Picnic Shelter
No Org Name OR Private Individual		60712	Lake St. Clair Metropark	6/15/2024	Picnic Shelter
No Org Name OR Private Individual	Hazel Park	48030	Lake St. Clair Metropark	8/10/2024	Picnic Shelter
No Org Name OR Private Individual	Detroit	48224	Lake St. Clair Metropark	6/28/2024	Picnic Shelter
No Org Name OR Private Individual	Saginaw	48602	Lake St. Clair Metropark	7/4/2024	Picnic Shelter
No Org Name OR Private Individual	Harrison Township	48045	Lake St. Clair Metropark	8/9/2024	Picnic Shelter
No Org Name OR Private Individual	Troy	48085	Lake St. Clair Metropark	6/1/2024	Picnic Shelter
No Org Name OR Private Individual	Madison Heights	48071	Lake St. Clair Metropark	7/28/2024	Picnic Shelter
No Org Name OR Private Individual	Ypsilanti	48197	Lake St. Clair Metropark	8/31/2024	Picnic Shelter
No Org Name OR Private Individual	Roseville	48066	Lake St. Clair Metropark	7/6/2024	Picnic Shelter
No Org Name OR Private Individual	Detroit	48224	Lake St. Clair Metropark	7/28/2024	Picnic Shelter
No Org Name OR Private Individual	Eastpointe	48021	Lake St. Clair Metropark	6/8/2024	Picnic Shelter
No Org Name OR Private Individual	Eastpointe	48021	Lake St. Clair Metropark	6/28/2024	Picnic Shelter
No Org Name OR Private Individual	Eastpointe	48021	Lake St. Clair Metropark	7/4/2024	Picnic Shelter
No Org Name OR Private Individual	Hazel Park	48030	Lake St. Clair Metropark	7/6/2024	Picnic Shelter
No Org Name OR Private Individual	Clinton Township	48035	Lake St. Clair Metropark	8/4/2024	Picnic Shelter
No Org Name OR Private Individual	Macomb	48042	Lake St. Clair Metropark	6/16/2024	Picnic Shelter
No Org Name OR Private Individual	Madford	48239	Lake St. Clair Metropark	6/16/2024	Picnic Shelter
No Org Name OR Private Individual	Clinton Township	48035	Lake St. Clair Metropark	6/16/2024	Picnic Shelter
No Org Name OR Private Individual	Taylor	48180	Lake St. Clair Metropark	6/15/2024	Picnic Shelter
No Org Name OR Private Individual	Clinton Township	48036	Lake St. Clair Metropark	9/24/2023	Picnic Shelter
No Org Name OR Private Individual	Southfield	48075	Lake St. Clair Metropark	9/24/2023	Picnic Shelter
No Org Name OR Private Individual	Detroit	48234	Lake St. Clair Metropark	9/9/2023	Picnic Shelter
No Org Name OR Private Individual	Sterling Heights	48310	Lake St. Clair Metropark	7/26/2024	Picnic Shelter
No Org Name OR Private Individual	Detroit	48228	Lake St. Clair Metropark	7/5/2024	Picnic Shelter
No Org Name OR Private Individual	Roseville	48066	Lake St. Clair Metropark	6/23/2024	Picnic Shelter
No Org Name OR Private Individual	Macomb	48042	Lake St. Clair Metropark	6/9/2024	Picnic Shelter
No Org Name OR Private Individual	Harrison Township	48045	Lake St. Clair Metropark	9/9/2023	Picnic Shelter
No Org Name OR Private Individual		48043	Lake St. Clair Metropark	8/17/2024	Picnic Shelter
No Org Name OR Private Individual		48025	Lake St. Clair Metropark	8/4/2024	Picnic Shelter
No Org Name OR Private Individual	Clay Twp	48001	Lake St. Clair Metropark	8/11/2024	Picnic Shelter







No Org Name OR Private Individual	Detroit	48206	Lake St. Clair Metropark	6/29/2024	Picnic Shelter
No Org Name OR Private Individual	Harrison Township	48045	Lake St. Clair Metropark	5/26/2024	Picnic Shelter
No Org Name OR Private Individual	Ann Arbor	48103	Lake St. Clair Metropark	8/11/2024	Picnic Shelter
No Org Name OR Private Individual	Eastpointe	48021	Lake St. Clair Metropark	6/8/2024	Picnic Shelter
No Org Name OR Private Individual	Eastpointe	48021	Lake St. Clair Metropark	8/30/2024	Picnic Shelter
No Org Name OR Private Individual	Warren	48093	Lake St. Clair Metropark	7/4/2024	Picnic Shelter
No Org Name OR Private Individual	Southfield	48076	Lake St. Clair Metropark	8/3/2024	Picnic Shelter
No Org Name OR Private Individual	Clinton Township	48038	Lake St. Clair Metropark	5/26/2024	Picnic Shelter
No Org Name OR Private Individual	Macomb	48044	Lake St. Clair Metropark	8/25/2024	Picnic Shelter
No Org Name OR Private Individual	Warren	48088	Lake St. Clair Metropark	7/21/2024	Picnic Shelter
No Org Name OR Private Individual	Madison Heights	48071	Lake St. Clair Metropark	7/14/2024	Picnic Shelter
Adelina's Birthday Party	Dearborn	48126	Lower Huron Metropark	7/7/2024	Picnic Shelter
Belleville Lighthouse church	Romulus	48174	Lower Huron Metropark	8/11/2024	Picnic Shelter
BETHLEHEM TEMPLE PENTECOSTAL CHURCH	Inkster	48141	Lower Huron Metropark	8/10/2024	Picnic Shelter
Betsy & Herbert Owens Family Picnic	Detroit	48211	Lower Huron Metropark	7/27/2024	Picnic Shelter
Big Brothers Big Sisters of Southeast Michigan	Ypsilanti	48197	Lower Huron Metropark	8/4/2024	Picnic Shelter
Blessman Family	Taylor	48180	Lower Huron Metropark	8/18/2024	Picnic Shelter
Braxton's 7th Birthday	Southgate	48195	Lower Huron Metropark	7/26/2024	Picnic Shelter
Browning Family Reunion	Dyer	46311	Lower Huron Metropark	7/13/2024	Picnic Shelter
Chambliss Family ReUnion	Ann Arbor	48104	Lower Huron Metropark	7/4/2024	Picnic Shelter
CHAMPION FOODS	New Boston	48164	Lower Huron Metropark	6/24/2024	Picnic Shelter
Chandler & Evans Family Reunion	Redford	48240	Lower Huron Metropark	8/31/2024	Picnic Shelter
Chosen Seed	Detroit	48235	Lower Huron Metropark	8/18/2024	Picnic Shelter
Christian Love Fellowship Ministries International	Wayne	48184	Lower Huron Metropark	8/11/2024	Picnic Shelter
Companion Plus Care	Livonia	48152	Lower Huron Metropark	7/11/2024	Picnic Shelter
Cook Family Reunion	Belleville	48111	Lower Huron Metropark	8/17/2024	Picnic Shelter
Crutchfield-Williams Family Reunion	Houston	77085	Lower Huron Metropark	7/20/2024	Picnic Shelter
Davis Family Picnic	South Lyon	48178	Lower Huron Metropark	7/20/2024	Picnic Shelter
Deliverance Center Church	Detroit	48216	Lower Huron Metropark	7/13/2024	Picnic Shelter
Detroit unified Believers	Canton	48188	Lower Huron Metropark	8/24/2024	Picnic Shelter
DJ's First	Inkster	48141	Lower Huron Metropark	7/17/2024	Picnic Shelter
Eli & Abby's Birthday	Romulus	48174	Lower Huron Metropark	7/14/2024	Picnic Shelter
Enright Reunion	Wyandotte	48192	Lower Huron Metropark	8/3/2024	Picnic Shelter
Environmental Testing & Consulting	Belleville	48111	Lower Huron Metropark	8/14/2024	Picnic Shelter
Epps/Moore	Toledo	43614	Lower Huron Metropark	8/18/2024	Picnic Shelter
Fair Food Network	Ann Arbor	48104	Lower Huron Metropark	5/22/2024	Picnic Shelter
Farley Family Reunion	Detroit	48207	Lower Huron Metropark	7/12/2024	Picnic Shelter
Fellas Father's Day Picnic	Romulus	48174	Lower Huron Metropark	6/16/2024	Picnic Shelter
Fizer Fun Day	Detroit	48228	Lower Huron Metropark	8/10/2024	Picnic Shelter
Flowers Family Picnic	Westland	48186	Lower Huron Metropark	6/28/2024	Picnic Shelter
Garvi Gujarat	Ypsilanti	48198	Lower Huron Metropark	6/8/2024	Picnic Shelter
Gibbs	Ypsilanti	48197	Lower Huron Metropark	7/13/2024	Picnic Shelter
Gurley Kelly Reunion	Westland	48185	Lower Huron Metropark	7/13/2024	Picnic Shelter
Harriet King Descendants Reunion	Olathe	66215	Lower Huron Metropark	6/29/2024	Picnic Shelter
Hoskins Family Picnic	Detroit	48202	Lower Huron Metropark	8/31/2024	Picnic Shelter
House of Prayer and Praise	Redford	48240	Lower Huron Metropark	7/28/2024	Picnic Shelter
I.Reynolds, Inc.	Livonia	48154	Lower Huron Metropark	9/17/2023	Picnic Shelter
ICA 2022 Memorial Day Picnic	Sterling Heights	48310	Lower Huron Metropark	5/27/2024	Picnic Shelter
ICA 2022 Memorial Day Picnic	Sterling Heights	48310	Lower Huron Metropark	9/7/2024	Picnic Shelter
James/Hardaway Family Reunion	Belleville	48111	Lower Huron Metropark	7/20/2024	Picnic Shelter
Johnson Family Picnic	Romulus	48174	Lower Huron Metropark	5/26/2024	Picnic Shelter
Jubilee City Church	Westland	48185	Lower Huron Metropark	7/21/2024	Picnic Shelter
Kingdom Covenant Church	Troy	48084	Lower Huron Metropark	7/28/2024	Picnic Shelter
Lenear-Larry 35th Reunion	Detroit	48219	Lower Huron Metropark	6/15/2024	Picnic Shelter
Logan's Birthday	Southgate	48195	Lower Huron Metropark	4/14/2024	Picnic Shelter
MCWS	Canton	48188	Lower Huron Metropark	9/23/2023	Picnic Shelter
Michigan Tesla Owners of Michigan	Belleville	48111	Lower Huron Metropark	5/11/2024	Picnic Shelter
Motley family reunion	Grand Blanc	48439	Lower Huron Metropark	7/20/2024	Picnic Shelter
Mt Zion Church of Deliverance	Canton	48188	Lower Huron Metropark	8/17/2024	Picnic Shelter
MTIV INC	Carleton	48117	Lower Huron Metropark	8/24/2024	Picnic Shelter
National RV	Belleville	48111	Lower Huron Metropark	9/8/2024	Picnic Shelter
Northline Church	Romulus	48174	Lower Huron Metropark	9/10/2023	Picnic Shelter
Pipefitters Local 636	Belleville	48111	Lower Huron Metropark	6/15/2024	Picnic Shelter
Pritchett Family Reunion	Detroit	48235	Lower Huron Metropark	7/27/2024	Picnic Shelter
Riley Mitchell Family Reunion	Belleville	48111	Lower Huron Metropark	7/20/2024	Picnic Shelter
Roof Management Employee BBQ	Farmington	48336	Lower Huron Metropark	9/9/2023	Picnic Shelter
Roy family	Detroit	48228	Lower Huron Metropark	8/3/2024	Picnic Shelter
Special Anointed Community	Flat Rock	48134	Lower Huron Metropark	8/25/2024	Picnic Shelter
The Weaver Family Group	Grand Prairie	75052	Lower Huron Metropark	6/29/2024	Picnic Shelter
Thornton Family	Franklin	48025	Lower Huron Metropark	8/11/2024	Picnic Shelter
Titusville/Alabama Day	Belleville	48111	Lower Huron Metropark	8/3/2024	Picnic Shelter
Tolbert Family	Ypsilanti	48197	Lower Huron Metropark	8/10/2024	Picnic Shelter
Vines-Young Family Reunion	Detroit	48224	Lower Huron Metropark	7/27/2024	Picnic Shelter
Watkins Hicks	Monroe	48161	Lower Huron Metropark	8/17/2024	Picnic Shelter
White Family Reunion	Sterling Heights	48310	Lower Huron Metropark	8/3/2024	Picnic Shelter
Whitehead Family Reunion	Grand Prairie	75054	Lower Huron Metropark	6/22/2024	Picnic Shelter
Williams 4th of July	Harper Woods	48225	Lower Huron Metropark	7/3/2024	Picnic Shelter
Williams and Moore Family Reunion	Middletown	19709	Lower Huron Metropark	8/10/2024	Picnic Shelter
Woodhaven Bible Church	Trenton	48183	Lower Huron Metropark	6/9/2024	Picnic Shelter
No Org Name OR Private Individual	Westland	48185	Lower Huron Metropark	6/25/2024	Picnic Shelter
No Org Name OR Private Individual	Detroit	48228	Lower Huron Metropark	6/16/2024	Picnic Shelter
No Org Name OR Private Individual	El Paso	79911	Lower Huron Metropark	7/21/2024	Picnic Shelter
No Org Name OR Private Individual	Inkster	48141	Lower Huron Metropark	8/25/2024	Picnic Shelter

No Org Name OR Private Individual	Hamtramck	48212	Lower Huron Metropark	6/23/2024	Picnic Shelter
No Org Name OR Private Individual	Belleville	48111	Lower Huron Metropark	7/6/2024	Picnic Shelter
No Org Name OR Private Individual	Canton	48187	Lower Huron Metropark	7/7/2024	Picnic Shelter
No Org Name OR Private Individual	Westland	48186	Lower Huron Metropark	8/10/2024	Picnic Shelter
No Org Name OR Private Individual	Belleville	48111	Lower Huron Metropark	5/26/2024	Picnic Shelter
No Org Name OR Private Individual	Dearborn Heights	48127	Lower Huron Metropark	8/18/2024	Picnic Shelter
No Org Name OR Private Individual	Dearborn Heights	48127	Lower Huron Metropark	8/18/2024	Picnic Shelter
No Org Name OR Private Individual	Troy	48098	Lower Huron Metropark	5/27/2024	Picnic Shelter
No Org Name OR Private Individual	Ypsilanti	48197	Lower Huron Metropark	8/17/2024	Picnic Shelter
No Org Name OR Private Individual	Taylor	48180	Lower Huron Metropark	7/28/2024	Picnic Shelter
No Org Name OR Private Individual	Belleville	48111	Lower Huron Metropark	8/18/2024	Picnic Shelter
No Org Name OR Private Individual	Warren	48091	Lower Huron Metropark	7/6/2024	Picnic Shelter
No Org Name OR Private Individual	Taylor	48180	Lower Huron Metropark	5/24/2024	Picnic Shelter
No Org Name OR Private Individual	Albany	31721	Lower Huron Metropark	8/31/2024	Picnic Shelter
No Org Name OR Private Individual	Canton	48187	Lower Huron Metropark	7/6/2024	Picnic Shelter
No Org Name OR Private Individual	Ypsilanti	48197	Lower Huron Metropark	9/8/2024	Picnic Shelter
No Org Name OR Private Individual	Redford	48239	Lower Huron Metropark	6/22/2024	Picnic Shelter
No Org Name OR Private Individual	New Boston	48164	Lower Huron Metropark	6/28/2024	Picnic Shelter
No Org Name OR Private Individual		3842	Lower Huron Metropark	8/4/2024	Picnic Shelter
No Org Name OR Private Individual	Farmington	48335	Lower Huron Metropark	8/24/2024	Picnic Shelter
No Org Name OR Private Individual	Romulus	48174	Lower Huron Metropark	6/1/2024	Picnic Shelter
No Org Name OR Private Individual	Westland	48186	Lower Huron Metropark	6/22/2024	Picnic Shelter
No Org Name OR Private Individual	Redford	48239	Lower Huron Metropark	7/28/2024	Picnic Shelter
No Org Name OR Private Individual	Westland	48186	Lower Huron Metropark	9/9/2023	Picnic Shelter
No Org Name OR Private Individual	Detroit	48235	Lower Huron Metropark	6/21/2024	Picnic Shelter
No Org Name OR Private Individual	Oak Park	48237	Lower Huron Metropark	7/13/2024	Picnic Shelter
No Org Name OR Private Individual	Ypsilanti	48197	Lower Huron Metropark	7/20/2024	Picnic Shelter
No Org Name OR Private Individual	Canton	48188	Lower Huron Metropark	7/4/2024	Picnic Shelter
No Org Name OR Private Individual	Inkster	48141	Lower Huron Metropark	7/20/2024	Picnic Shelter
No Org Name OR Private Individual	Belleville	48111	Lower Huron Metropark	7/21/2024	Picnic Shelter
No Org Name OR Private Individual	Belleville	48111	Lower Huron Metropark	7/21/2024	Picnic Shelter
No Org Name OR Private Individual	Canton	48187	Lower Huron Metropark	7/7/2024	Picnic Shelter
No Org Name OR Private Individual	INKSTER	48141	Lower Huron Metropark	7/21/2024	Picnic Shelter
No Org Name OR Private Individual	Inkster	48141	Lower Huron Metropark	6/16/2024	Picnic Shelter
No Org Name OR Private Individual	Allen Park	48101	Lower Huron Metropark	6/23/2024	Picnic Shelter
No Org Name OR Private Individual	Dearborn	48124	Lower Huron Metropark	8/10/2024	Picnic Shelter
No Org Name OR Private Individual	Inkster	48141	Lower Huron Metropark	7/6/2024	Picnic Shelter
No Org Name OR Private Individual	Livonia	48150	Lower Huron Metropark	8/18/2024	Picnic Shelter
No Org Name OR Private Individual	Inkster	48141	Lower Huron Metropark	6/15/2024	Picnic Shelter
No Org Name OR Private Individual		48161	Lower Huron Metropark	8/25/2024	Picnic Shelter
No Org Name OR Private Individual	Detroit	48207	Lower Huron Metropark	8/24/2024	Picnic Shelter
No Org Name OR Private Individual	Canton	48188	Lower Huron Metropark	7/14/2024	Picnic Shelter
No Org Name OR Private Individual	Livonia	48152	Lower Huron Metropark	9/7/2024	Picnic Shelter
No Org Name OR Private Individual	Pontiac	48340	Lower Huron Metropark	7/4/2024	Picnic Shelter
No Org Name OR Private Individual	Romulus	48174	Lower Huron Metropark	7/27/2024	Picnic Shelter
No Org Name OR Private Individual	Detroit	48215	Lower Huron Metropark	7/6/2024	Picnic Shelter
No Org Name OR Private Individual	Taylor	48180	Lower Huron Metropark	9/1/2024	Picnic Shelter
No Org Name OR Private Individual	Ecorse	48229	Lower Huron Metropark	6/8/2024	Picnic Shelter
No Org Name OR Private Individual	Taylor	48180	Lower Huron Metropark	9/2/2024	Picnic Shelter
No Org Name OR Private Individual	Romulus	48174	Lower Huron Metropark	9/23/2023	Picnic Shelter
No Org Name OR Private Individual	Westland	48186	Lower Huron Metropark	7/5/2024	Picnic Shelter
No Org Name OR Private Individual	Detroit	48228	Lower Huron Metropark	6/15/2024	Picnic Shelter
No Org Name OR Private Individual	Melvindale	48122	Lower Huron Metropark	6/15/2024	Picnic Shelter
No Org Name OR Private Individual	Belleville	48111	Lower Huron Metropark	6/22/2024	Picnic Shelter
No Org Name OR Private Individual	Detroit	48221	Lower Huron Metropark	8/24/2024	Picnic Shelter
No Org Name OR Private Individual	Canton	48187	Lower Huron Metropark	5/25/2024	Picnic Shelter
No Org Name OR Private Individual	Ypsilanti	48197	Lower Huron Metropark	4/28/2024	Picnic Shelter
No Org Name OR Private Individual	Dearborn Heights	48125	Lower Huron Metropark	9/1/2024	Picnic Shelter
No Org Name OR Private Individual	Westland	48186	Lower Huron Metropark	7/18/2024	Picnic Shelter
No Org Name OR Private Individual	Saline	48176	Lower Huron Metropark	6/23/2024	Picnic Shelter
No Org Name OR Private Individual	Romulus	48174	Lower Huron Metropark	8/10/2024	Picnic Shelter
No Org Name OR Private Individual		38209	Lower Huron Metropark	6/16/2024	Picnic Shelter
No Org Name OR Private Individual	NORTON SHORES	49441	Lower Huron Metropark	6/22/2024	Picnic Shelter
No Org Name OR Private Individual	Detroit	48219	Lower Huron Metropark	7/6/2024	Picnic Shelter
No Org Name OR Private Individual	Warren	48091	Lower Huron Metropark	6/15/2024	Picnic Shelter
No Org Name OR Private Individual	Detroit	48207	Lower Huron Metropark	7/21/2024	Picnic Shelter
No Org Name OR Private Individual	North Las Vegas	89086	Lower Huron Metropark	7/28/2024	Picnic Shelter
No Org Name OR Private Individual	Detroit	48219	Lower Huron Metropark	7/6/2024	Picnic Shelter
No Org Name OR Private Individual	Inkster	48141	Lower Huron Metropark	8/25/2024	Picnic Shelter
No Org Name OR Private Individual	Ypsilanti	48197	Lower Huron Metropark	5/26/2024	Picnic Shelter
No Org Name OR Private Individual	Ypsilanti	48197	Lower Huron Metropark	7/28/2024	Picnic Shelter
No Org Name OR Private Individual	Allen Park	48101	Lower Huron Metropark	8/31/2024	Picnic Shelter
No Org Name OR Private Individual	Riverview	48193	Lower Huron Metropark	9/7/2024	Picnic Shelter
No Org Name OR Private Individual	Allen Park	48101	Lower Huron Metropark	8/13/2024	Picnic Shelter
No Org Name OR Private Individual	Belleville	48111	Lower Huron Metropark	7/14/2024	Picnic Shelter
No Org Name OR Private Individual	Caledonia	49316	Lower Huron Metropark	9/8/2024	Picnic Shelter
No Org Name OR Private Individual	Detroit	48216	Lower Huron Metropark	6/16/2024	Picnic Shelter
No Org Name OR Private Individual	Lincoln Park	48146	Lower Huron Metropark	6/9/2024	Picnic Shelter
No Org Name OR Private Individual	Canton	48188	Lower Huron Metropark	6/18/2024	Picnic Shelter
No Org Name OR Private Individual	Romulus	48174	Lower Huron Metropark	9/9/2023	Picnic Shelter
No Org Name OR Private Individual	Romulus	48174	Lower Huron Metropark	8/31/2024	Picnic Shelter
No Org Name OR Private Individual	Clinton Township	48035	Lower Huron Metropark	8/17/2024	Picnic Shelter
No Org Name OR Private Individual	fredericksburg	22401	Lower Huron Metropark	9/1/2024	Picnic Shelter

No Org Name OR Private Individual	Romulus	48174	Lower Huron Metropark	6/23/2024	Picnic Shelter
No Org Name OR Private Individual	Detroit	48227	Lower Huron Metropark	7/20/2024	Picnic Shelter
No Org Name OR Private Individual	Detroit	48224	Lower Huron Metropark	7/21/2024	Picnic Shelter
No Org Name OR Private Individual	Farmington	48335	Lower Huron Metropark	6/15/2024	Picnic Shelter
No Org Name OR Private Individual	Detroit	48227	Lower Huron Metropark	9/1/2024	Picnic Shelter
No Org Name OR Private Individual	Detroit	48219	Lower Huron Metropark	6/15/2024	Picnic Shelter
No Org Name OR Private Individual	Romulus	48174	Lower Huron Metropark	6/29/2024	Picnic Shelter
No Org Name OR Private Individual	Flat Rock	48134	Lower Huron Metropark	6/16/2024	Picnic Shelter
No Org Name OR Private Individual	Novi	48374	Lower Huron Metropark	9/7/2024	Picnic Shelter
No Org Name OR Private Individual	Farmington	48331	Lower Huron Metropark	7/21/2024	Picnic Shelter
No Org Name OR Private Individual	Dearborn	48124	Lower Huron Metropark	8/4/2024	Picnic Shelter
No Org Name OR Private Individual	Canton	48188	Lower Huron Metropark	5/25/2024	Picnic Shelter
No Org Name OR Private Individual	Clinton Township	48038	Lower Huron Metropark	8/17/2024	Picnic Shelter
No Org Name OR Private Individual	Southgate	48195	Lower Huron Metropark	8/25/2024	Picnic Shelter
No Org Name OR Private Individual	Southfield	48076	Lower Huron Metropark	5/25/2024	Picnic Shelter
No Org Name OR Private Individual	Romulus	48174	Lower Huron Metropark	8/4/2024	Picnic Shelter
No Org Name OR Private Individual	Kissimmee	34759	Lower Huron Metropark	7/14/2024	Picnic Shelter
No Org Name OR Private Individual	Detroit	48219	Lower Huron Metropark	7/4/2024	Picnic Shelter
No Org Name OR Private Individual	Westland	48186	Lower Huron Metropark	5/19/2024	Picnic Shelter
No Org Name OR Private Individual	Canton	48188	Lower Huron Metropark	7/28/2024	Picnic Shelter
No Org Name OR Private Individual	Detroit	48238	Lower Huron Metropark	7/27/2024	Picnic Shelter
No Org Name OR Private Individual	Southfield	48076	Lower Huron Metropark	7/27/2024	Picnic Shelter
No Org Name OR Private Individual	Belleville	48111	Lower Huron Metropark	7/20/2024	Picnic Shelter
No Org Name OR Private Individual	Westland	48185	Lower Huron Metropark	7/19/2024	Picnic Shelter
No Org Name OR Private Individual	Westland	48186	Lower Huron Metropark	5/18/2024	Picnic Shelter
No Org Name OR Private Individual	Detroit	48223	Lower Huron Metropark	7/6/2024	Picnic Shelter
No Org Name OR Private Individual	Detroit	48206	Lower Huron Metropark	9/24/2023	Picnic Shelter
No Org Name OR Private Individual		48316	Lower Huron Metropark	9/1/2024	Picnic Shelter
No Org Name OR Private Individual	Detroit	48204	Lower Huron Metropark	6/22/2024	Picnic Shelter
No Org Name OR Private Individual	Canton	48187	Lower Huron Metropark	9/5/2024	Picnic Shelter
No Org Name OR Private Individual	Redford	48240	Lower Huron Metropark	8/11/2024	Picnic Shelter
No Org Name OR Private Individual	Ypsilanti	48197	Lower Huron Metropark	7/6/2024	Picnic Shelter
No Org Name OR Private Individual	Southfield	48033	Lower Huron Metropark	6/23/2024	Picnic Shelter
No Org Name OR Private Individual	Brownstown	48183	Lower Huron Metropark	8/11/2024	Picnic Shelter
No Org Name OR Private Individual	Romulus	48174	Lower Huron Metropark	6/29/2024	Picnic Shelter
No Org Name OR Private Individual	Jemison	35085	Lower Huron Metropark	7/4/2024	Picnic Shelter
No Org Name OR Private Individual	Oak Park	48237	Lower Huron Metropark	8/24/2024	Picnic Shelter
No Org Name OR Private Individual	Southfield	48075	Lower Huron Metropark	7/27/2024	Picnic Shelter
No Org Name OR Private Individual	Ypsilanti	48197	Lower Huron Metropark	8/24/2024	Picnic Shelter
No Org Name OR Private Individual	Ecorse	48229	Lower Huron Metropark	7/4/2024	Picnic Shelter
No Org Name OR Private Individual	Van Buren Twp.	48111	Lower Huron Metropark	8/3/2024	Picnic Shelter
No Org Name OR Private Individual	Belleville	48111	Lower Huron Metropark	6/8/2024	Picnic Shelter
No Org Name OR Private Individual	Dearborn Heights	48127	Lower Huron Metropark	9/2/2024	Picnic Shelter
No Org Name OR Private Individual	Inkster	48141	Lower Huron Metropark	8/1/2024	Picnic Shelter
No Org Name OR Private Individual	Detroit	48223	Lower Huron Metropark	8/9/2024	Picnic Shelter
No Org Name OR Private Individual	Inkster	48141	Lower Huron Metropark	8/10/2024	Picnic Shelter
No Org Name OR Private Individual	Detroit	48219	Lower Huron Metropark	7/4/2024	Picnic Shelter
No Org Name OR Private Individual	Belleville	48111	Lower Huron Metropark	4/27/2024	Picnic Shelter
No Org Name OR Private Individual	Romulus	48174	Lower Huron Metropark	10/15/2023	Picnic Shelter
No Org Name OR Private Individual	Inkster	48141	Lower Huron Metropark	6/30/2024	Picnic Shelter
No Org Name OR Private Individual	Ypsilanti	48198	Lower Huron Metropark	8/11/2024	Picnic Shelter
No Org Name OR Private Individual	Westland	48185	Lower Huron Metropark	9/28/2023	Picnic Shelter
No Org Name OR Private Individual	Westland	48185	Lower Huron Metropark	8/9/2024	Picnic Shelter
No Org Name OR Private Individual	Wayne	48184	Lower Huron Metropark	8/11/2024	Picnic Shelter
No Org Name OR Private Individual	Belleville	48111	Lower Huron Metropark	5/26/2024	Picnic Shelter
No Org Name OR Private Individual	Belleville	48111	Lower Huron Metropark	9/1/2024	Picnic Shelter
No Org Name OR Private Individual	Detroit	48235	Lower Huron Metropark	7/28/2024	Picnic Shelter
No Org Name OR Private Individual	Southgate	48195	Lower Huron Metropark	8/16/2024	Picnic Shelter
No Org Name OR Private Individual	Detroit	48210	Lower Huron Metropark	5/26/2024	Picnic Shelter
No Org Name OR Private Individual	Grosse Ile	48138	Lower Huron Metropark	8/24/2024	Picnic Shelter
No Org Name OR Private Individual	Ypsilanti	48198	Lower Huron Metropark	8/31/2024	Picnic Shelter
No Org Name OR Private Individual	Ypsilanti	48198	Lower Huron Metropark	6/9/2024	Picnic Shelter
No Org Name OR Private Individual	Allen Park	48101	Lower Huron Metropark	5/18/2024	Picnic Shelter
No Org Name OR Private Individual	Belleville	48111	Lower Huron Metropark	8/17/2024	Picnic Shelter
No Org Name OR Private Individual	Inkster	48141	Lower Huron Metropark	7/19/2024	Picnic Shelter
No Org Name OR Private Individual	Detroit	48219	Lower Huron Metropark	7/27/2024	Picnic Shelter
No Org Name OR Private Individual	Brownstown	48174	Lower Huron Metropark	7/7/2024	Picnic Shelter
No Org Name OR Private Individual	Detroit	48235	Lower Huron Metropark	9/1/2024	Picnic Shelter
No Org Name OR Private Individual	New Boston	48164	Lower Huron Metropark	9/1/2024	Picnic Shelter
No Org Name OR Private Individual	Romulus	48174	Lower Huron Metropark	6/1/2024	Picnic Shelter
No Org Name OR Private Individual	Canton	48188	Lower Huron Metropark	9/17/2023	Picnic Shelter
No Org Name OR Private Individual	Detroit	48221	Lower Huron Metropark	8/10/2024	Picnic Shelter
No Org Name OR Private Individual	Canton	48188	Lower Huron Metropark	7/13/2024	Picnic Shelter
No Org Name OR Private Individual	Detroit	48219	Lower Huron Metropark	8/3/2024	Picnic Shelter
No Org Name OR Private Individual	Sterling Heights	48313	Lower Huron Metropark	9/10/2023	Picnic Shelter
No Org Name OR Private Individual	Romulus	48174	Lower Huron Metropark	8/17/2024	Picnic Shelter
No Org Name OR Private Individual	Redford	48239	Lower Huron Metropark	8/17/2024	Picnic Shelter
No Org Name OR Private Individual	Inkster	48141	Lower Huron Metropark	7/5/2024	Picnic Shelter
No Org Name OR Private Individual	Lathrup village	48076	Lower Huron Metropark	7/28/2024	Picnic Shelter
No Org Name OR Private Individual	West Bloomfield	48324	Lower Huron Metropark	7/13/2024	Picnic Shelter
No Org Name OR Private Individual	Detroit	48203	Lower Huron Metropark	8/26/2024	Picnic Shelter
No Org Name OR Private Individual	Trenton	48183	Lower Huron Metropark	8/4/2024	Picnic Shelter
No Org Name OR Private Individual	Oak Park	48237	Lower Huron Metropark	8/3/2024	Picnic Shelter

No Org Name OR Private Individual	Garden City	48135	Lower Huron Metropark	8/25/2024	Picnic Shelter
No Org Name OR Private Individual	Riverview	48193	Lower Huron Metropark	6/2/2024	Picnic Shelter
No Org Name OR Private Individual	Wayne	48184	Lower Huron Metropark	9/9/2023	Picnic Shelter
No Org Name OR Private Individual	Westland	48186	Lower Huron Metropark	7/14/2024	Picnic Shelter
No Org Name OR Private Individual	Detroit	48204	Lower Huron Metropark	7/27/2024	Picnic Shelter
No Org Name OR Private Individual	Detroit	48221	Lower Huron Metropark	8/25/2024	Picnic Shelter
No Org Name OR Private Individual	wyandotte	48101	Lower Huron Metropark	8/25/2024	Picnic Shelter
No Org Name OR Private Individual	Detroit	48224	Lower Huron Metropark	6/8/2024	Picnic Shelter
No Org Name OR Private Individual	Trenton	48183	Lower Huron Metropark	7/14/2024	Picnic Shelter
No Org Name OR Private Individual	Detroit	48224	Lower Huron Metropark	5/31/2024	Picnic Shelter
No Org Name OR Private Individual	Detroit	48221	Lower Huron Metropark	7/13/2024	Picnic Shelter
No Org Name OR Private Individual	Canyon Country	91351	Lower Huron Metropark	6/22/2024	Picnic Shelter
No Org Name OR Private Individual	Farmington	48335	Lower Huron Metropark	6/22/2024	Picnic Shelter
No Org Name OR Private Individual	Farmington	48335	Lower Huron Metropark	8/3/2024	Picnic Shelter
No Org Name OR Private Individual	Canton	48188	Lower Huron Metropark	6/2/2024	Picnic Shelter
No Org Name OR Private Individual	Redford	48239	Lower Huron Metropark	7/21/2024	Picnic Shelter
No Org Name OR Private Individual	Canton	48187	Lower Huron Metropark	7/22/2024	Picnic Shelter
No Org Name OR Private Individual	Belleville	48111	Lower Huron Metropark	5/18/2024	Picnic Shelter
No Org Name OR Private Individual	Detroit	48205	Lower Huron Metropark	7/14/2024	Picnic Shelter
No Org Name OR Private Individual	Taylor	48180	Lower Huron Metropark	5/14/2024	Picnic Shelter
No Org Name OR Private Individual	Mesa	85209	Lower Huron Metropark	7/26/2024	Picnic Shelter
No Org Name OR Private Individual	Vanburen twp	48111	Lower Huron Metropark	7/5/2024	Picnic Shelter
No Org Name OR Private Individual	Clinton Township	48035	Lower Huron Metropark	9/1/2024	Picnic Shelter
No Org Name OR Private Individual	Redford	48239	Lower Huron Metropark	6/29/2024	Picnic Shelter
No Org Name OR Private Individual	Ecorse	48229	Lower Huron Metropark	6/30/2024	Picnic Shelter
No Org Name OR Private Individual	Livonia	48154	Lower Huron Metropark	8/2/2024	Picnic Shelter
No Org Name OR Private Individual	Belleville	48111	Lower Huron Metropark	6/8/2024	Picnic Shelter
No Org Name OR Private Individual	Detroit	48228	Lower Huron Metropark	7/26/2024	Picnic Shelter
No Org Name OR Private Individual	Allen Park	48101	Lower Huron Metropark	6/30/2024	Picnic Shelter
No Org Name OR Private Individual	Taylor	48180	Lower Huron Metropark	6/30/2024	Picnic Shelter
No Org Name OR Private Individual	Romulus	48174	Lower Huron Metropark	8/31/2024	Picnic Shelter
No Org Name OR Private Individual	Trenton	48183	Lower Huron Metropark	7/4/2024	Picnic Shelter
No Org Name OR Private Individual	Ypsilanti	48197	Lower Huron Metropark	6/21/2024	Picnic Shelter
No Org Name OR Private Individual	Allen Park	48101	Lower Huron Metropark	8/4/2024	Picnic Shelter
No Org Name OR Private Individual	Clinton Township	48036	Lower Huron Metropark	6/17/2024	Picnic Shelter
No Org Name OR Private Individual	Canton	48188	Lower Huron Metropark	6/28/2024	Picnic Shelter
No Org Name OR Private Individual	Ypsilanti	48197	Lower Huron Metropark	5/12/2024	Picnic Shelter
No Org Name OR Private Individual	Redford	48239	Lower Huron Metropark	6/29/2024	Picnic Shelter
No Org Name OR Private Individual	Perrinton	48871	Lower Huron Metropark	6/8/2024	Picnic Shelter
No Org Name OR Private Individual	Dearborn	48126	Lower Huron Metropark	8/11/2024	Picnic Shelter
No Org Name OR Private Individual	Belleville	48111	Lower Huron Metropark	8/4/2024	Picnic Shelter
No Org Name OR Private Individual	Garden City	67846	Lower Huron Metropark	6/29/2024	Picnic Shelter
No Org Name OR Private Individual	Redford Charter Township	48239	Lower Huron Metropark	7/7/2024	Picnic Shelter
No Org Name OR Private Individual		48203	Lower Huron Metropark	8/4/2024	Picnic Shelter
No Org Name OR Private Individual	Romulus	48174	Lower Huron Metropark	9/8/2024	Picnic Shelter
No Org Name OR Private Individual	Detroit	48227	Lower Huron Metropark	8/3/2024	Picnic Shelter
No Org Name OR Private Individual	Detroit	48227	Lower Huron Metropark	8/18/2024	Picnic Shelter
No Org Name OR Private Individual	Belleville	48111	Lower Huron Metropark	6/14/2024	Picnic Shelter
No Org Name OR Private Individual	Allen Park	48101	Lower Huron Metropark	6/30/2024	Picnic Shelter
No Org Name OR Private Individual	Morenci	49256	Lower Huron Metropark	8/11/2024	Picnic Shelter
No Org Name OR Private Individual	Farmington	48333	Lower Huron Metropark	6/30/2024	Picnic Shelter
No Org Name OR Private Individual	Belleville	48111	Lower Huron Metropark	6/5/2024	Picnic Shelter
No Org Name OR Private Individual	Southgate	48195	Lower Huron Metropark	6/30/2024	Picnic Shelter
No Org Name OR Private Individual	Inkster	48141	Lower Huron Metropark	9/2/2024	Picnic Shelter
No Org Name OR Private Individual	Detroit	48223	Lower Huron Metropark	6/9/2024	Picnic Shelter
No Org Name OR Private Individual	Taylor	48180	Lower Huron Metropark	6/15/2024	Picnic Shelter
No Org Name OR Private Individual	Detroit	48234	Lower Huron Metropark	8/9/2024	Picnic Shelter
No Org Name OR Private Individual	Taylor	48180	Lower Huron Metropark	6/29/2024	Picnic Shelter
No Org Name OR Private Individual	Belleville	48111	Lower Huron Metropark	7/4/2024	Picnic Shelter
No Org Name OR Private Individual	Canton	48188	Lower Huron Metropark	6/22/2024	Picnic Shelter
No Org Name OR Private Individual	Allen Park	48101	Lower Huron Metropark	9/23/2023	Picnic Shelter
No Org Name OR Private Individual	Ypsilanti	48197	Lower Huron Metropark	7/13/2024	Picnic Shelter
No Org Name OR Private Individual	Detroit	48219	Lower Huron Metropark	8/31/2024	Picnic Shelter
No Org Name OR Private Individual	Detroit	48219	Lower Huron Metropark	7/14/2024	Picnic Shelter
No Org Name OR Private Individual	Detroit	48228	Lower Huron Metropark	7/19/2024	Picnic Shelter
No Org Name OR Private Individual	Garden City	48135	Lower Huron Metropark	8/18/2024	Picnic Shelter
No Org Name OR Private Individual	Westland	48185	Lower Huron Metropark	5/25/2024	Picnic Shelter
No Org Name OR Private Individual	Detroit	48219	Lower Huron Metropark	8/14/2024	Picnic Shelter
No Org Name OR Private Individual	Dearborn Heights	48125	Lower Huron Metropark	6/7/2024	Picnic Shelter
No Org Name OR Private Individual	Detroit	48234	Lower Huron Metropark	7/7/2024	Picnic Shelter
No Org Name OR Private Individual	Ypsilanti	48197	Lower Huron Metropark	5/26/2024	Picnic Shelter
No Org Name OR Private Individual	Belleville	48111	Lower Huron Metropark	7/19/2024	Picnic Shelter
	5404767948 Shelby Twp	48316	Stony Creek Metropark	7/28/2024	Picnic Shelter
3 Disciplines	Grand Blanc	48480	Stony Creek Metropark	9/24/2023	Picnic Shelter
3 Disciplines	Grand Blanc	48480	Stony Creek Metropark	5/19/2024	Picnic Shelter
AAll Nations Lutheran Church	Warren	48093	Stony Creek Metropark	8/31/2024	Picnic Shelter
Aeronautics Disc Golf	Utica	48316	Stony Creek Metropark	4/13/2024	Picnic Shelter
Aeronautics Disc Golf	Utica	48316	Stony Creek Metropark	5/25/2024	Picnic Shelter
Aeronautics Disc Golf	Utica	48316	Stony Creek Metropark	7/13/2024	Picnic Shelter
Alban Xhaferrari	Saint Clair Shores	48081	Stony Creek Metropark	8/11/2024	Picnic Shelter
Anargyros Family	Sterling Heights	48313	Stony Creek Metropark	7/20/2024	Picnic Shelter
ARaymond North America	Rochester Hills	48309	Stony Creek Metropark	8/8/2024	Picnic Shelter
Arisco Contracting Group	Royal Oak	48073	Stony Creek Metropark	8/16/2024	Picnic Shelter

Arisco Contracting Group	Royal Oak	48073	Stony Creek Metropark	8/16/2024	Picnic Shelter
Banging at the Beach	Fowlerville	48836	Stony Creek Metropark	7/13/2024	Picnic Shelter
BenePro/HRPro	Lake Orion	48360	Stony Creek Metropark	9/17/2023	Picnic Shelter
Blanca	Washington	48094	Stony Creek Metropark	6/8/2024	Picnic Shelter
Bostick Truck Company	Pontiac	48340	Stony Creek Metropark	6/1/2024	Picnic Shelter
Boy Scouts of America		48316	Stony Creek Metropark	9/22/2023	Picnic Shelter
Buckhorn Birdies	Howell	48843	Stony Creek Metropark	4/27/2024	Picnic Shelter
Campbell Family	Warren	48092	Stony Creek Metropark	7/27/2024	Picnic Shelter
Carl Brablec 40 Year Class Reunion (1984)	Canton	48187	Stony Creek Metropark	8/31/2024	Picnic Shelter
Carolyn's Graduation	Saint Clair Shores	48080	Stony Creek Metropark	7/14/2024	Picnic Shelter
Centerline Preparatory Academy	Center Line	48015	Stony Creek Metropark	5/31/2024	Picnic Shelter
City on a Hill Church	Center Line	48015	Stony Creek Metropark	9/2/2024	Picnic Shelter
Colella Family	Royal Oak	48073	Stony Creek Metropark	7/20/2024	Picnic Shelter
Colleen A	Macomb Township	48042	Stony Creek Metropark	7/27/2024	Picnic Shelter
Colliers Construction & Cleaning	Port Huron	48060	Stony Creek Metropark	6/22/2024	Picnic Shelter
Continental Tire	Goodrich	48438	Stony Creek Metropark	6/5/2024	Picnic Shelter
Da Francesco Ristorante & Bar	Shelby Township	48315	Stony Creek Metropark	8/12/2024	Picnic Shelter
Dermatologists of Central States	Birmingham	48009	Stony Creek Metropark	5/19/2024	Picnic Shelter
Doro-Group	Sterling Heights	48312	Stony Creek Metropark	7/27/2024	Picnic Shelter
Dr. Marcia E. Kling MD	SHELBY TOWNSHIP	48317	Stony Creek Metropark	8/2/2024	Picnic Shelter
Dynamic Martial Arts, LLC	Utica	48316	Stony Creek Metropark	8/3/2024	Picnic Shelter
Dynamic Martial Arts, LLC	Utica	48316	Stony Creek Metropark	8/11/2024	Picnic Shelter
Eastside Racing	Rochester	48309	Stony Creek Metropark	11/23/2023	Picnic Shelter
Eastside Racing	Rochester	48309	Stony Creek Metropark	11/24/2023	Picnic Shelter
Espas, Inc	Clinton Township	48038	Stony Creek Metropark	8/10/2024	Picnic Shelter
Faith Church	Rochester	48306	Stony Creek Metropark	8/18/2024	Picnic Shelter
FHBC	Center Line	48015	Stony Creek Metropark	8/10/2024	Picnic Shelter
Flame Furnace	Warren	48091	Stony Creek Metropark	7/14/2024	Picnic Shelter
Gathering of the Clan	Richmond	48062	Stony Creek Metropark	8/25/2024	Picnic Shelter
General Motors	Detroit	48226	Stony Creek Metropark	7/19/2024	Picnic Shelter
General Motors	Troy	48085	Stony Creek Metropark	8/29/2024	Picnic Shelter
Generations Family Dental Care	Southfield	48034	Stony Creek Metropark	8/18/2024	Picnic Shelter
GM	Sterling Heights	48314	Stony Creek Metropark	8/23/2024	Picnic Shelter
Greater Cumilla Association Of MI	Shelby Township	48315	Stony Creek Metropark	8/11/2024	Picnic Shelter
Greenfield Park Elementary SCHOOL	Shelby twp	48316	Stony Creek Metropark	7/19/2024	Picnic Shelter
Hamilton and Harris	Detroit	48215	Stony Creek Metropark	6/23/2024	Picnic Shelter
Highpoint Virtual Academy of MI	Kalamazoo	49048	Stony Creek Metropark	5/31/2024	Picnic Shelter
Home Depot #2758	Utica	48316	Stony Creek Metropark	8/11/2024	Picnic Shelter
Ino-Tek	Ray	48096	Stony Creek Metropark	6/15/2024	Picnic Shelter
International Oasis	Rochester	48307	Stony Creek Metropark	9/7/2024	Picnic Shelter
Kortas Reunion	Warren	48088	Stony Creek Metropark	9/9/2023	Picnic Shelter
Krause Family	Walled Lake	48390	Stony Creek Metropark	7/13/2024	Picnic Shelter
Kroll	Utica	48315	Stony Creek Metropark	8/9/2024	Picnic Shelter
KUD TANEC	Macomb	48044	Stony Creek Metropark	6/30/2024	Picnic Shelter
KUKA Systems	Sterling Heights	48312	Stony Creek Metropark	8/3/2024	Picnic Shelter
Macomb Community College	Warren	48088	Stony Creek Metropark	7/27/2024	Picnic Shelter
Macomb Fit Body Boot Camp	Macomb	48044	Stony Creek Metropark	6/9/2024	Picnic Shelter
Magna Exteriors	Macomb	48044	Stony Creek Metropark	8/23/2024	Picnic Shelter
Mammoth March	Miami	33131	Stony Creek Metropark	8/17/2024	Picnic Shelter
Mammoth March	Miami	33131	Stony Creek Metropark	8/17/2024	Picnic Shelter
McLaren Healthcare	Shelby Township	48315	Stony Creek Metropark	8/22/2024	Picnic Shelter
Medina's 1st Birthday	Detroit	48205	Stony Creek Metropark	9/7/2024	Picnic Shelter
Metastatica	Macomb	48042	Stony Creek Metropark	6/1/2024	Picnic Shelter
Michigan Scholastic Cycling Association	Brighton	48116	Stony Creek Metropark	5/18/2024	Picnic Shelter
MNP Corporation	Utica	48317	Stony Creek Metropark	7/16/2024	Picnic Shelter
MSGCU	Macomb	48042	Stony Creek Metropark	8/28/2024	Picnic Shelter
N/A	Troy	48085	Stony Creek Metropark	9/23/2023	Picnic Shelter
N/A	Clay Township	48001	Stony Creek Metropark	6/27/2024	Picnic Shelter
N/A	Warren	48091	Stony Creek Metropark	7/13/2024	Picnic Shelter
none	Macomb	48044	Stony Creek Metropark	7/4/2024	Picnic Shelter
None	Warren	48091	Stony Creek Metropark	9/1/2024	Picnic Shelter
Nutt Family	Sterling Heights	48314	Stony Creek Metropark	8/10/2024	Picnic Shelter
Oakland International High School	Fiat Rock	48134	Stony Creek Metropark	5/6/2024	Picnic Shelter
Oleksandr	Warren	48093	Stony Creek Metropark	5/18/2024	Picnic Shelter
Oleksandr	Warren	48093	Stony Creek Metropark	7/14/2024	Picnic Shelter
PAAPC	Macomb	48042	Stony Creek Metropark	8/17/2024	Picnic Shelter
Phi Beta Sigma: NuNu Chapter	Southfield	48075	Stony Creek Metropark	7/20/2024	Picnic Shelter
PHINIA Delphi Deutschland GmbH	Duesseldorf	40233	Stony Creek Metropark	9/5/2024	Picnic Shelter
Plante Moran	Canton	48187	Stony Creek Metropark	8/22/2024	Picnic Shelter
Quantum Lift	Rockwood	48173	Stony Creek Metropark	9/8/2024	Picnic Shelter
Recon tree	Whitmore Lake	48189	Stony Creek Metropark	6/29/2024	Picnic Shelter
Robert DiPilla and Associates	Mount Clemens	48043	Stony Creek Metropark	8/25/2024	Picnic Shelter
Robert Graduation party	Macomb	48044	Stony Creek Metropark	7/28/2024	Picnic Shelter
Robert Jason	Washington	48094	Stony Creek Metropark	6/23/2024	Picnic Shelter
Rockwood Recovery Inc	Saint Clair Shores	48082	Stony Creek Metropark	8/10/2024	Picnic Shelter
RT Express LLC	Sterling Heights	48310	Stony Creek Metropark	9/9/2023	Picnic Shelter
S&R Event Rental	Hazel Park	48030	Stony Creek Metropark	8/1/2024	Picnic Shelter
S&R Event Rental	Hazel Park	48030	Stony Creek Metropark	8/2/2024	Picnic Shelter
Self	Port Huron	48060	Stony Creek Metropark	8/11/2024	Picnic Shelter
Sindhi Association of Michigan	Troy	48098	Stony Creek Metropark	8/10/2024	Picnic Shelter
St. John YAL	Sterling Heights	48312	Stony Creek Metropark	6/9/2024	Picnic Shelter
Start My Wellness	Ferdale	48220	Stony Creek Metropark	8/24/2024	Picnic Shelter
State of Michigan- Macomb County	Warren	48091	Stony Creek Metropark	9/7/2024	Picnic Shelter

STONE CHURCH	WASHINGTON	48094	Stony Creek Metropark	8/21/2024	Picnic Shelter
Sunset State Of Mind LLC	Cape Coral	33904	Stony Creek Metropark	5/26/2024	Picnic Shelter
Taylor Family	Eastpointe	48021	Stony Creek Metropark	7/27/2024	Picnic Shelter
Team W.S.S	Warren	48088	Stony Creek Metropark	8/17/2024	Picnic Shelter
ThunderSoft	Auburn Hills	48326	Stony Creek Metropark	9/8/2024	Picnic Shelter
Tit 4 Tat Tattoo Stduio Inc	Shelby Charter Townshp	48317	Stony Creek Metropark	8/4/2024	Picnic Shelter
Traditional Karate Dojo	New Baltimore	48047	Stony Creek Metropark	8/4/2024	Picnic Shelter
Troy Laser & Fab LLC	Warren	48091	Stony Creek Metropark	8/4/2024	Picnic Shelter
University of Detroit Mercy	Royal Oak	48073	Stony Creek Metropark	7/26/2024	Picnic Shelter
VDL Steelweld	Macomb	48042	Stony Creek Metropark	7/27/2024	Picnic Shelter
Verizon	Clinton Township	48035	Stony Creek Metropark	7/14/2024	Picnic Shelter
Viktoriiia	Sterling Heights	48313	Stony Creek Metropark	6/16/2024	Picnic Shelter
Warren Lincoln High school class reunion	Utica	48316	Stony Creek Metropark	9/16/2023	Picnic Shelter
Wilshire Benefits Group	Rochester	48306	Stony Creek Metropark	7/26/2024	Picnic Shelter
Woltmann	Holly	48442	Stony Creek Metropark	7/27/2024	Picnic Shelter
Woodside Bible Church	Troy	48085	Stony Creek Metropark	6/29/2024	Picnic Shelter
Wyandot Middle School	Royal Oak	48073	Stony Creek Metropark	6/6/2024	Picnic Shelter
No Org Name OR Private Individual	Hamtramck	48212	Stony Creek Metropark	7/21/2024	Picnic Shelter
No Org Name OR Private Individual	Macomb	48044	Stony Creek Metropark	6/1/2024	Picnic Shelter
No Org Name OR Private Individual	Roseville	48066	Stony Creek Metropark	9/30/2023	Picnic Shelter
No Org Name OR Private Individual	Troy	48098	Stony Creek Metropark	6/29/2024	Picnic Shelter
No Org Name OR Private Individual	Sterling Heights	48310	Stony Creek Metropark	6/30/2024	Picnic Shelter
No Org Name OR Private Individual	Troy	48084	Stony Creek Metropark	8/2/2024	Picnic Shelter
No Org Name OR Private Individual	Utica	48315	Stony Creek Metropark	9/1/2024	Picnic Shelter
No Org Name OR Private Individual	Utica	48316	Stony Creek Metropark	8/31/2024	Picnic Shelter
No Org Name OR Private Individual	Washington Twp	48094	Stony Creek Metropark	5/19/2024	Picnic Shelter
No Org Name OR Private Individual		48212	Stony Creek Metropark	5/25/2024	Picnic Shelter
No Org Name OR Private Individual		48370	Stony Creek Metropark	9/7/2024	Picnic Shelter
No Org Name OR Private Individual	Rochester Hills	48307	Stony Creek Metropark	8/25/2024	Picnic Shelter
No Org Name OR Private Individual	Warren	48088	Stony Creek Metropark	5/27/2024	Picnic Shelter
No Org Name OR Private Individual	Royal Oak	48073	Stony Creek Metropark	9/10/2023	Picnic Shelter
No Org Name OR Private Individual	Commerce Township	48382	Stony Creek Metropark	8/11/2024	Picnic Shelter
No Org Name OR Private Individual	Clinton Township	48038	Stony Creek Metropark	6/21/2024	Picnic Shelter
No Org Name OR Private Individual	Rochester	48306	Stony Creek Metropark	6/21/2024	Picnic Shelter
No Org Name OR Private Individual	Utica	48316	Stony Creek Metropark	6/9/2024	Picnic Shelter
No Org Name OR Private Individual	Sterling Heights	48313	Stony Creek Metropark	7/4/2024	Picnic Shelter
No Org Name OR Private Individual	New Baltimore	48051	Stony Creek Metropark	6/30/2024	Picnic Shelter
No Org Name OR Private Individual	Dearborn Heights	48125	Stony Creek Metropark	6/29/2024	Picnic Shelter
No Org Name OR Private Individual		48309	Stony Creek Metropark	7/24/2024	Picnic Shelter
No Org Name OR Private Individual	Sterling Heights	48314	Stony Creek Metropark	8/10/2024	Picnic Shelter
No Org Name OR Private Individual	Commerce Twp	48382	Stony Creek Metropark	8/29/2024	Picnic Shelter
No Org Name OR Private Individual	Utica	48316	Stony Creek Metropark	6/15/2024	Picnic Shelter
No Org Name OR Private Individual	Lake Orion	48362	Stony Creek Metropark	8/11/2024	Picnic Shelter
No Org Name OR Private Individual	Marion	49665	Stony Creek Metropark	6/29/2024	Picnic Shelter
No Org Name OR Private Individual	Macomb	48042	Stony Creek Metropark	7/21/2024	Picnic Shelter
No Org Name OR Private Individual		34287	Stony Creek Metropark	9/1/2024	Picnic Shelter
No Org Name OR Private Individual	Clinton Township	48036	Stony Creek Metropark	7/28/2024	Picnic Shelter
No Org Name OR Private Individual	Inkster	48141	Stony Creek Metropark	6/9/2024	Picnic Shelter
No Org Name OR Private Individual	Novi	48377	Stony Creek Metropark	7/7/2024	Picnic Shelter
No Org Name OR Private Individual		48094	Stony Creek Metropark	6/28/2024	Picnic Shelter
No Org Name OR Private Individual	Auburn Hills	48326	Stony Creek Metropark	7/28/2024	Picnic Shelter
No Org Name OR Private Individual	Sterling Heights	48310	Stony Creek Metropark	9/16/2023	Picnic Shelter
No Org Name OR Private Individual	Sterling Heights	48310	Stony Creek Metropark	6/2/2024	Picnic Shelter
No Org Name OR Private Individual	Sterling Heights	48310	Stony Creek Metropark	6/16/2024	Picnic Shelter
No Org Name OR Private Individual	Fraser	48026	Stony Creek Metropark	8/10/2024	Picnic Shelter
No Org Name OR Private Individual	Warren	48092	Stony Creek Metropark	6/22/2024	Picnic Shelter
No Org Name OR Private Individual	Washington	48094	Stony Creek Metropark	7/13/2024	Picnic Shelter
No Org Name OR Private Individual	New Baltimore	48047	Stony Creek Metropark	6/2/2024	Picnic Shelter
No Org Name OR Private Individual	Fraser	48026	Stony Creek Metropark	8/11/2024	Picnic Shelter
No Org Name OR Private Individual	Shelby Township	48315	Stony Creek Metropark	7/13/2024	Picnic Shelter
No Org Name OR Private Individual		48036	Stony Creek Metropark	6/22/2024	Picnic Shelter
No Org Name OR Private Individual	Rochester	48307	Stony Creek Metropark	8/6/2024	Picnic Shelter
No Org Name OR Private Individual	Ferndale	48220	Stony Creek Metropark	6/29/2024	Picnic Shelter
No Org Name OR Private Individual	Armada	48005	Stony Creek Metropark	10/1/2023	Picnic Shelter
No Org Name OR Private Individual	Armada	48005	Stony Creek Metropark	6/2/2024	Picnic Shelter
No Org Name OR Private Individual	Utica	48317	Stony Creek Metropark	9/9/2023	Picnic Shelter
No Org Name OR Private Individual	Troy	48098	Stony Creek Metropark	8/10/2024	Picnic Shelter
No Org Name OR Private Individual	Clinton Township	48036	Stony Creek Metropark	6/1/2024	Picnic Shelter
No Org Name OR Private Individual	Rochester	48309	Stony Creek Metropark	8/17/2024	Picnic Shelter
No Org Name OR Private Individual	Ortonville	48462	Stony Creek Metropark	8/18/2024	Picnic Shelter
No Org Name OR Private Individual	Utica	48316	Stony Creek Metropark	8/25/2024	Picnic Shelter
No Org Name OR Private Individual	Troy	48084	Stony Creek Metropark	7/28/2024	Picnic Shelter
No Org Name OR Private Individual	Macomb	48042	Stony Creek Metropark	7/20/2024	Picnic Shelter
No Org Name OR Private Individual	Roseville	48066	Stony Creek Metropark	7/20/2024	Picnic Shelter
No Org Name OR Private Individual	Macomb	48044	Stony Creek Metropark	7/18/2024	Picnic Shelter
No Org Name OR Private Individual	Rochester	48307	Stony Creek Metropark	5/19/2024	Picnic Shelter
No Org Name OR Private Individual	Harper Woods	48225	Stony Creek Metropark	6/30/2024	Picnic Shelter
No Org Name OR Private Individual	Rochester Hills	48307	Stony Creek Metropark	6/8/2024	Picnic Shelter
No Org Name OR Private Individual	Utica	48316	Stony Creek Metropark	6/28/2024	Picnic Shelter
No Org Name OR Private Individual	Utica	48317	Stony Creek Metropark	6/9/2024	Picnic Shelter
No Org Name OR Private Individual	Washington	48094	Stony Creek Metropark	7/21/2024	Picnic Shelter
No Org Name OR Private Individual	Sterling Heights	48310	Stony Creek Metropark	9/24/2023	Picnic Shelter
No Org Name OR Private Individual	Clarkston	48348	Stony Creek Metropark	8/29/2024	Picnic Shelter

No Org Name OR Private Individual	Clinton Township	48035	Stony Creek Metropark	7/13/2024	Picnic Shelter
No Org Name OR Private Individual	Clinton Township	48036	Stony Creek Metropark	7/13/2024	Picnic Shelter
No Org Name OR Private Individual	Auburn Hills	48326	Stony Creek Metropark	7/14/2024	Picnic Shelter
No Org Name OR Private Individual	Wixom	48393	Stony Creek Metropark	7/14/2024	Picnic Shelter
No Org Name OR Private Individual	Rochester	48307	Stony Creek Metropark	8/11/2024	Picnic Shelter
No Org Name OR Private Individual	Sterling Heights	48313	Stony Creek Metropark	6/22/2024	Picnic Shelter
No Org Name OR Private Individual	NORTH EASTON	2356	Stony Creek Metropark	7/21/2024	Picnic Shelter
No Org Name OR Private Individual	Rochester	48306	Stony Creek Metropark	6/1/2024	Picnic Shelter
No Org Name OR Private Individual	Washington	48094	Stony Creek Metropark	7/27/2024	Picnic Shelter
No Org Name OR Private Individual	Sterling Heights	48314	Stony Creek Metropark	6/7/2024	Picnic Shelter
No Org Name OR Private Individual	Warren	48092	Stony Creek Metropark	5/26/2024	Picnic Shelter
No Org Name OR Private Individual		48036	Stony Creek Metropark	8/3/2024	Picnic Shelter
No Org Name OR Private Individual	Roseville	48066	Stony Creek Metropark	10/28/2023	Picnic Shelter
No Org Name OR Private Individual	Clinton Township	48035	Stony Creek Metropark	6/23/2024	Picnic Shelter
No Org Name OR Private Individual	New Baltimore	48047	Stony Creek Metropark	9/1/2024	Picnic Shelter
No Org Name OR Private Individual	Roseville	48066	Stony Creek Metropark	6/30/2024	Picnic Shelter
No Org Name OR Private Individual	Macomb	48044	Stony Creek Metropark	6/9/2024	Picnic Shelter
No Org Name OR Private Individual	Walled Lake	48390	Stony Creek Metropark	5/27/2024	Picnic Shelter
No Org Name OR Private Individual	Rochester	48307	Stony Creek Metropark	8/25/2024	Picnic Shelter
No Org Name OR Private Individual	Sterling Heights	48310	Stony Creek Metropark	5/4/2024	Picnic Shelter
No Org Name OR Private Individual	Warren	48088	Stony Creek Metropark	8/18/2024	Picnic Shelter
No Org Name OR Private Individual	Sterling Heights	48312	Stony Creek Metropark	9/7/2024	Picnic Shelter
No Org Name OR Private Individual	Utica	48316	Stony Creek Metropark	7/14/2024	Picnic Shelter
No Org Name OR Private Individual	Washington	48094	Stony Creek Metropark	7/21/2024	Picnic Shelter
No Org Name OR Private Individual	Sterling Heights	48314	Stony Creek Metropark	5/26/2024	Picnic Shelter
No Org Name OR Private Individual	Madison Heights	48071	Stony Creek Metropark	6/9/2024	Picnic Shelter
No Org Name OR Private Individual	Rochester Hills	48309	Stony Creek Metropark	6/8/2024	Picnic Shelter
No Org Name OR Private Individual	Clinton Township	48036	Stony Creek Metropark	7/26/2024	Picnic Shelter
No Org Name OR Private Individual	Novi	48377	Stony Creek Metropark	8/17/2024	Picnic Shelter
No Org Name OR Private Individual	Washington	48094	Stony Creek Metropark	5/27/2024	Picnic Shelter
No Org Name OR Private Individual	Sterling Heights	48313	Stony Creek Metropark	6/28/2024	Picnic Shelter
No Org Name OR Private Individual	Roseville	48066	Stony Creek Metropark	7/12/2024	Picnic Shelter
No Org Name OR Private Individual	Utica	48315	Stony Creek Metropark	7/28/2024	Picnic Shelter
No Org Name OR Private Individual	Clinton Township	48038	Stony Creek Metropark	6/8/2024	Picnic Shelter
No Org Name OR Private Individual	St Peters	63376	Stony Creek Metropark	9/16/2023	Picnic Shelter
No Org Name OR Private Individual	Troy	48098	Stony Creek Metropark	6/8/2024	Picnic Shelter
No Org Name OR Private Individual	Oak Park	48237	Stony Creek Metropark	10/14/2023	Picnic Shelter
No Org Name OR Private Individual	Fort Gratiot Township	48059	Stony Creek Metropark	8/17/2024	Picnic Shelter
No Org Name OR Private Individual	Macomb	48042	Stony Creek Metropark	6/23/2024	Picnic Shelter
No Org Name OR Private Individual	Fraser	48026	Stony Creek Metropark	5/11/2024	Picnic Shelter
No Org Name OR Private Individual	Utica	48316	Stony Creek Metropark	8/12/2024	Picnic Shelter
No Org Name OR Private Individual	Lake Orion	48359	Stony Creek Metropark	6/2/2024	Picnic Shelter
No Org Name OR Private Individual		48306	Stony Creek Metropark	10/16/2023	Picnic Shelter
No Org Name OR Private Individual	Washington	48094	Stony Creek Metropark	8/4/2024	Picnic Shelter
No Org Name OR Private Individual	Sterling Heights	48314	Stony Creek Metropark	8/3/2024	Picnic Shelter
No Org Name OR Private Individual	Clinton Township	48038	Stony Creek Metropark	7/28/2024	Picnic Shelter
No Org Name OR Private Individual		48021	Stony Creek Metropark	8/10/2024	Picnic Shelter
No Org Name OR Private Individual	Macomb	48044	Stony Creek Metropark	8/16/2024	Picnic Shelter
No Org Name OR Private Individual	Rochester	48306	Stony Creek Metropark	8/17/2024	Picnic Shelter
No Org Name OR Private Individual	Sterling Heights	48313	Stony Creek Metropark	9/7/2024	Picnic Shelter
No Org Name OR Private Individual	Rochester	48307	Stony Creek Metropark	8/24/2024	Picnic Shelter
No Org Name OR Private Individual	Berkley	48072	Stony Creek Metropark	8/3/2024	Picnic Shelter
No Org Name OR Private Individual	Springfield	22152	Stony Creek Metropark	8/11/2024	Picnic Shelter
No Org Name OR Private Individual	Milford	48380	Stony Creek Metropark	8/29/2024	Picnic Shelter
No Org Name OR Private Individual	Warren	48089	Stony Creek Metropark	9/17/2023	Picnic Shelter
No Org Name OR Private Individual	Rochester	48307	Stony Creek Metropark	9/24/2023	Picnic Shelter
No Org Name OR Private Individual	Mount Clemens	48043	Stony Creek Metropark	9/1/2024	Picnic Shelter
No Org Name OR Private Individual	Utica	48315	Stony Creek Metropark	7/14/2024	Picnic Shelter
No Org Name OR Private Individual	Royal Oak	48073	Stony Creek Metropark	6/9/2024	Picnic Shelter
No Org Name OR Private Individual	Washington	48094	Stony Creek Metropark	7/13/2024	Picnic Shelter
No Org Name OR Private Individual	Rochester	48307	Stony Creek Metropark	9/23/2023	Picnic Shelter
No Org Name OR Private Individual	Fenton	48430	Stony Creek Metropark	9/6/2024	Picnic Shelter
No Org Name OR Private Individual	Washington	48094	Stony Creek Metropark	4/28/2024	Picnic Shelter
No Org Name OR Private Individual	Macomb	48044	Stony Creek Metropark	7/13/2024	Picnic Shelter
No Org Name OR Private Individual	Utica	48317	Stony Creek Metropark	5/19/2024	Picnic Shelter
No Org Name OR Private Individual	Madison Heights	48071	Stony Creek Metropark	6/22/2024	Picnic Shelter
No Org Name OR Private Individual	Macomb	48044	Stony Creek Metropark	6/19/2024	Picnic Shelter
No Org Name OR Private Individual	Plymouth	48170	Stony Creek Metropark	7/4/2024	Picnic Shelter
No Org Name OR Private Individual	Saint Clair Shores	48080	Stony Creek Metropark	9/9/2023	Picnic Shelter
No Org Name OR Private Individual	Harrison Township	48045	Stony Creek Metropark	8/4/2024	Picnic Shelter
No Org Name OR Private Individual	Macomb	48042	Stony Creek Metropark	7/28/2024	Picnic Shelter
No Org Name OR Private Individual	Brunswick	4011	Stony Creek Metropark	6/22/2024	Picnic Shelter
No Org Name OR Private Individual	Sterling Heights	48313	Stony Creek Metropark	6/15/2024	Picnic Shelter
No Org Name OR Private Individual	Royal Oak	48073	Stony Creek Metropark	8/24/2024	Picnic Shelter
No Org Name OR Private Individual	Fraser	48026	Stony Creek Metropark	8/31/2024	Picnic Shelter
No Org Name OR Private Individual	Macomb	48044	Stony Creek Metropark	8/4/2024	Picnic Shelter
No Org Name OR Private Individual	Utica	48316	Stony Creek Metropark	7/21/2024	Picnic Shelter
No Org Name OR Private Individual	Shelby township	48315	Stony Creek Metropark	6/23/2024	Picnic Shelter
No Org Name OR Private Individual		48051	Stony Creek Metropark	7/20/2024	Picnic Shelter
No Org Name OR Private Individual	Detroit	48206	Stony Creek Metropark	7/4/2024	Picnic Shelter
No Org Name OR Private Individual	Warren	48093	Stony Creek Metropark	9/1/2024	Picnic Shelter
No Org Name OR Private Individual	Utica	48315	Stony Creek Metropark	7/20/2024	Picnic Shelter
No Org Name OR Private Individual	Utica	48317	Stony Creek Metropark	7/13/2024	Picnic Shelter



No Org Name OR Private Individual	Sterling Heights	48313	Stony Creek Metropark	5/11/2024	Picnic Shelter
No Org Name OR Private Individual	Macomb	48044	Stony Creek Metropark	6/16/2024	Picnic Shelter
No Org Name OR Private Individual	Warren	48093	Stony Creek Metropark	7/26/2024	Picnic Shelter
No Org Name OR Private Individual	Blomfield Hills	48302	Stony Creek Metropark	5/26/2024	Picnic Shelter
No Org Name OR Private Individual	Clinton Township	48038	Stony Creek Metropark	8/14/2024	Picnic Shelter
No Org Name OR Private Individual	Rochester	48307	Stony Creek Metropark	9/1/2024	Picnic Shelter
No Org Name OR Private Individual	Eastpointe	48021	Stony Creek Metropark	6/2/2024	Picnic Shelter
No Org Name OR Private Individual		48094	Stony Creek Metropark	8/25/2024	Picnic Shelter
No Org Name OR Private Individual	Oxford	48371	Stony Creek Metropark	9/17/2023	Picnic Shelter
No Org Name OR Private Individual	Washington	48094	Stony Creek Metropark	7/20/2024	Picnic Shelter
No Org Name OR Private Individual	Romeo	48065	Stony Creek Metropark	7/26/2024	Picnic Shelter
No Org Name OR Private Individual	Sterling Heights	48310	Stony Creek Metropark	7/28/2024	Picnic Shelter
No Org Name OR Private Individual	Rochester Hills	48306	Stony Creek Metropark	7/29/2024	Picnic Shelter
No Org Name OR Private Individual	Rochester Hills	48306	Stony Creek Metropark	7/30/2024	Picnic Shelter
No Org Name OR Private Individual	Rochester Hills	48306	Stony Creek Metropark	7/31/2024	Picnic Shelter
No Org Name OR Private Individual	Rochester Hills	48306	Stony Creek Metropark	8/1/2024	Picnic Shelter
No Org Name OR Private Individual	Ann Arbor	48104	Stony Creek Metropark	5/19/2024	Picnic Shelter
No Org Name OR Private Individual	Warren	48093	Stony Creek Metropark	7/14/2024	Picnic Shelter
No Org Name OR Private Individual	Macomb	48042	Stony Creek Metropark	9/10/2023	Picnic Shelter
No Org Name OR Private Individual	Hamtramck	48212	Stony Creek Metropark	6/16/2024	Picnic Shelter
No Org Name OR Private Individual		48306	Stony Creek Metropark	6/13/2024	Picnic Shelter
No Org Name OR Private Individual	Clinton Township	48038	Stony Creek Metropark	9/8/2024	Picnic Shelter
No Org Name OR Private Individual	Sterling Heights	48310	Stony Creek Metropark	9/7/2024	Picnic Shelter
No Org Name OR Private Individual	Clinton Township	48038	Stony Creek Metropark	7/27/2024	Picnic Shelter
No Org Name OR Private Individual	Utica	48317	Stony Creek Metropark	5/18/2024	Picnic Shelter
No Org Name OR Private Individual	Utica	48316	Stony Creek Metropark	7/7/2024	Picnic Shelter
No Org Name OR Private Individual	Detroit	48227	Stony Creek Metropark	7/19/2024	Picnic Shelter
No Org Name OR Private Individual	Utica	48317	Stony Creek Metropark	8/15/2024	Picnic Shelter
No Org Name OR Private Individual	Farlington Hills	48336	Stony Creek Metropark	8/11/2024	Picnic Shelter
No Org Name OR Private Individual	Warren	48091	Stony Creek Metropark	9/24/2023	Picnic Shelter
No Org Name OR Private Individual	Warren	48093	Stony Creek Metropark	6/8/2024	Picnic Shelter
No Org Name OR Private Individual		48212	Stony Creek Metropark	7/6/2024	Picnic Shelter
No Org Name OR Private Individual	Clinton Township	48035	Stony Creek Metropark	6/23/2024	Picnic Shelter
No Org Name OR Private Individual	Walled Lake	48390	Stony Creek Metropark	9/7/2024	Picnic Shelter
No Org Name OR Private Individual	Sterling Heights	48312	Stony Creek Metropark	5/5/2024	Picnic Shelter
No Org Name OR Private Individual	Sterling Heights	48312	Stony Creek Metropark	6/29/2024	Picnic Shelter
No Org Name OR Private Individual	Sterling Heights	48313	Stony Creek Metropark	7/17/2024	Picnic Shelter
No Org Name OR Private Individual		48317	Stony Creek Metropark	9/1/2024	Picnic Shelter
No Org Name OR Private Individual	Sterling Heights	48312	Stony Creek Metropark	8/3/2024	Picnic Shelter
No Org Name OR Private Individual	Macomb	48044	Stony Creek Metropark	6/23/2024	Picnic Shelter
No Org Name OR Private Individual	Clinton Township	48038	Stony Creek Metropark	6/30/2024	Picnic Shelter
No Org Name OR Private Individual	Warren	48091	Stony Creek Metropark	6/22/2024	Picnic Shelter
No Org Name OR Private Individual	Saint Clair Shores	48080	Stony Creek Metropark	8/31/2024	Picnic Shelter
No Org Name OR Private Individual	Macomb	48042	Stony Creek Metropark	6/1/2024	Picnic Shelter
No Org Name OR Private Individual	Detroit	48219	Stony Creek Metropark	9/2/2024	Picnic Shelter
No Org Name OR Private Individual	CLIO	48420	Stony Creek Metropark	8/14/2024	Picnic Shelter
No Org Name OR Private Individual	Brighton	48114	Stony Creek Metropark	9/6/2024	Picnic Shelter
No Org Name OR Private Individual	Utica	48315	Stony Creek Metropark	9/23/2023	Picnic Shelter
No Org Name OR Private Individual	Washington	48094	Stony Creek Metropark	6/1/2024	Picnic Shelter
No Org Name OR Private Individual	Sterling Heights	48312	Stony Creek Metropark	6/27/2024	Picnic Shelter
No Org Name OR Private Individual	Washington	48094	Stony Creek Metropark	6/8/2024	Picnic Shelter
No Org Name OR Private Individual	Macomb	48042	Stony Creek Metropark	8/24/2024	Picnic Shelter
No Org Name OR Private Individual	Romeo	48065	Stony Creek Metropark	7/17/2024	Picnic Shelter
No Org Name OR Private Individual	Washington	48094	Stony Creek Metropark	7/13/2024	Picnic Shelter
No Org Name OR Private Individual	Sterling Heights	48314	Stony Creek Metropark	8/3/2024	Picnic Shelter
No Org Name OR Private Individual	Utica	48315	Stony Creek Metropark	8/31/2024	Picnic Shelter
No Org Name OR Private Individual		48051	Stony Creek Metropark	8/24/2024	Picnic Shelter
No Org Name OR Private Individual	Sterling Heights	48310	Stony Creek Metropark	5/27/2024	Picnic Shelter
No Org Name OR Private Individual	Detroit	48205	Stony Creek Metropark	7/12/2024	Picnic Shelter
No Org Name OR Private Individual	Utica	48317	Stony Creek Metropark	6/21/2024	Picnic Shelter
No Org Name OR Private Individual	Auburn Hills	48326	Stony Creek Metropark	5/11/2024	Picnic Shelter
No Org Name OR Private Individual	Saint Clair Shores	48082	Stony Creek Metropark	5/18/2024	Picnic Shelter
No Org Name OR Private Individual	Utica	48315	Stony Creek Metropark	8/31/2024	Picnic Shelter
No Org Name OR Private Individual	Ferndale	48220	Stony Creek Metropark	6/19/2024	Picnic Shelter
No Org Name OR Private Individual	Rochester	48307	Stony Creek Metropark	6/15/2024	Picnic Shelter
No Org Name OR Private Individual	Warren	48089	Stony Creek Metropark	8/10/2024	Picnic Shelter
No Org Name OR Private Individual	Rochester	48309	Stony Creek Metropark	6/23/2024	Picnic Shelter
No Org Name OR Private Individual	Oakland	48363	Stony Creek Metropark	8/3/2024	Picnic Shelter
No Org Name OR Private Individual	Sterling Heights	48310	Stony Creek Metropark	7/4/2024	Picnic Shelter
No Org Name OR Private Individual	Rochester Hills	48307	Stony Creek Metropark	8/18/2024	Picnic Shelter
No Org Name OR Private Individual	Rochester	48307	Stony Creek Metropark	6/7/2024	Picnic Shelter
No Org Name OR Private Individual	Utica	48316	Stony Creek Metropark	6/22/2024	Picnic Shelter
No Org Name OR Private Individual	Oakland	48363	Stony Creek Metropark	7/17/2024	Picnic Shelter
No Org Name OR Private Individual	Rochester	48306	Stony Creek Metropark	8/18/2024	Picnic Shelter
No Org Name OR Private Individual	Utica	48316	Stony Creek Metropark	5/4/2024	Picnic Shelter
No Org Name OR Private Individual	Bruce Township	48065	Stony Creek Metropark	9/8/2024	Picnic Shelter
No Org Name OR Private Individual	New Baltimore	48047	Stony Creek Metropark	9/23/2023	Picnic Shelter
No Org Name OR Private Individual	Clarkston	48346	Stony Creek Metropark	6/30/2024	Picnic Shelter
No Org Name OR Private Individual	Utica	48316	Stony Creek Metropark	8/3/2024	Picnic Shelter
No Org Name OR Private Individual		36535	Stony Creek Metropark	6/22/2024	Picnic Shelter
No Org Name OR Private Individual	Sterling heights	48313	Stony Creek Metropark	8/26/2024	Picnic Shelter
No Org Name OR Private Individual	Macomb	48044	Stony Creek Metropark	8/24/2024	Picnic Shelter
No Org Name OR Private Individual	Utica	48317	Stony Creek Metropark	6/27/2024	Picnic Shelter

No Org Name OR Private Individual	Macomb	48042	Stony Creek Metropark	6/16/2024	Picnic Shelter
No Org Name OR Private Individual	Southfield	48076	Stony Creek Metropark	8/3/2024	Picnic Shelter
No Org Name OR Private Individual	Shelby Township	48316	Stony Creek Metropark	6/30/2024	Picnic Shelter
No Org Name OR Private Individual	Madison Heights	48071	Stony Creek Metropark	5/11/2024	Picnic Shelter
No Org Name OR Private Individual	Rochester	48309	Stony Creek Metropark	9/16/2023	Picnic Shelter
No Org Name OR Private Individual	Clinton Twp	48035	Stony Creek Metropark	6/22/2024	Picnic Shelter
No Org Name OR Private Individual	Clinton Twp	48035	Stony Creek Metropark	8/30/2024	Picnic Shelter
No Org Name OR Private Individual	Washington	48094	Stony Creek Metropark	5/25/2024	Picnic Shelter
No Org Name OR Private Individual	Sterling Heights	48314	Stony Creek Metropark	8/11/2024	Picnic Shelter
No Org Name OR Private Individual	Saint Clair Shores	48080	Stony Creek Metropark	10/7/2023	Picnic Shelter
No Org Name OR Private Individual	Franklin	48025	Stony Creek Metropark	8/10/2024	Picnic Shelter
No Org Name OR Private Individual	Flint	48506	Stony Creek Metropark	9/8/2024	Picnic Shelter
No Org Name OR Private Individual	Northville	48167	Stony Creek Metropark	8/4/2024	Picnic Shelter
No Org Name OR Private Individual	Clinton Township	48038	Stony Creek Metropark	6/12/2024	Picnic Shelter
No Org Name OR Private Individual	Macomb	48044	Stony Creek Metropark	6/23/2024	Picnic Shelter
No Org Name OR Private Individual	Sterling Heights	48313	Stony Creek Metropark	8/24/2024	Picnic Shelter
No Org Name OR Private Individual	Warren	48088	Stony Creek Metropark	5/4/2024	Picnic Shelter
No Org Name OR Private Individual	Clinton Township	48038	Stony Creek Metropark	8/2/2024	Picnic Shelter
No Org Name OR Private Individual	Sterling Heights	48310	Stony Creek Metropark	9/23/2023	Picnic Shelter
No Org Name OR Private Individual	Utica	48315	Stony Creek Metropark	6/8/2024	Picnic Shelter
No Org Name OR Private Individual		48315	Stony Creek Metropark	7/21/2024	Picnic Shelter
No Org Name OR Private Individual	Washington	48094	Stony Creek Metropark	7/12/2024	Picnic Shelter
No Org Name OR Private Individual	Rochester	48309	Stony Creek Metropark	8/3/2024	Picnic Shelter
No Org Name OR Private Individual	Troy	48085	Stony Creek Metropark	6/30/2024	Picnic Shelter
No Org Name OR Private Individual	Clinton Township	48035	Stony Creek Metropark	10/31/2023	Picnic Shelter
No Org Name OR Private Individual	Macomb	48042	Stony Creek Metropark	6/1/2024	Picnic Shelter
No Org Name OR Private Individual	Utica	48316	Stony Creek Metropark	7/6/2024	Picnic Shelter
No Org Name OR Private Individual	Port Huron	48060	Stony Creek Metropark	8/4/2024	Picnic Shelter
No Org Name OR Private Individual	Oakland	48363	Stony Creek Metropark	8/4/2024	Picnic Shelter
No Org Name OR Private Individual	Waterford	48328	Stony Creek Metropark	7/6/2024	Picnic Shelter
No Org Name OR Private Individual	Lake Orion	48362	Stony Creek Metropark	7/6/2024	Picnic Shelter
No Org Name OR Private Individual	Fairborn	45324	Stony Creek Metropark	6/15/2024	Picnic Shelter
No Org Name OR Private Individual	New Hudson	48165	Stony Creek Metropark	6/14/2024	Picnic Shelter
No Org Name OR Private Individual		58078	Stony Creek Metropark	7/13/2024	Picnic Shelter
No Org Name OR Private Individual	Utica	48317	Stony Creek Metropark	7/6/2024	Picnic Shelter
No Org Name OR Private Individual	Alpena	49707	Stony Creek Metropark	5/18/2024	Picnic Shelter
No Org Name OR Private Individual	Lake Orion	48359	Stony Creek Metropark	6/23/2024	Picnic Shelter
No Org Name OR Private Individual	Sterling Heights	48310	Stony Creek Metropark	6/23/2024	Picnic Shelter
No Org Name OR Private Individual	Utica	48315	Stony Creek Metropark	7/28/2024	Picnic Shelter
No Org Name OR Private Individual	Rochester	48309	Stony Creek Metropark	6/1/2024	Picnic Shelter
No Org Name OR Private Individual	Hazel Park	48030	Stony Creek Metropark	7/21/2024	Picnic Shelter
No Org Name OR Private Individual	Macomb	48044	Stony Creek Metropark	7/14/2024	Picnic Shelter
No Org Name OR Private Individual	Sterling Heights	48310	Stony Creek Metropark	7/21/2024	Picnic Shelter
No Org Name OR Private Individual	Romeo	48065	Stony Creek Metropark	6/8/2024	Picnic Shelter
No Org Name OR Private Individual	Roseville	48066	Stony Creek Metropark	6/22/2024	Picnic Shelter
No Org Name OR Private Individual	Warren	48093	Stony Creek Metropark	6/22/2024	Picnic Shelter
No Org Name OR Private Individual	Utica	48316	Stony Creek Metropark	8/18/2024	Picnic Shelter
No Org Name OR Private Individual	Rochester	48309	Stony Creek Metropark	9/9/2023	Picnic Shelter
No Org Name OR Private Individual	Troy	48083	Stony Creek Metropark	5/10/2024	Picnic Shelter
No Org Name OR Private Individual	Warren	48093	Stony Creek Metropark	6/2/2024	Picnic Shelter
No Org Name OR Private Individual	Rochester	48309	Stony Creek Metropark	8/24/2024	Picnic Shelter
No Org Name OR Private Individual	Port huron	48060	Stony Creek Metropark	7/20/2024	Picnic Shelter
No Org Name OR Private Individual	Commerce Township	48382	Stony Creek Metropark	6/18/2024	Picnic Shelter
No Org Name OR Private Individual	Shelby twp	48316	Stony Creek Metropark	6/30/2024	Picnic Shelter
No Org Name OR Private Individual	Washington	48094	Stony Creek Metropark	9/30/2023	Picnic Shelter
No Org Name OR Private Individual	Macomb	48042	Stony Creek Metropark	7/21/2024	Picnic Shelter
No Org Name OR Private Individual	Utica	48317	Stony Creek Metropark	6/27/2024	Picnic Shelter
No Org Name OR Private Individual	Rochester	48309	Stony Creek Metropark	7/20/2024	Picnic Shelter
No Org Name OR Private Individual	hillman	49746	Stony Creek Metropark	8/11/2024	Picnic Shelter
No Org Name OR Private Individual	Warren	48089	Stony Creek Metropark	6/2/2024	Picnic Shelter
No Org Name OR Private Individual	Romeo	48065	Stony Creek Metropark	9/11/2023	Picnic Shelter
No Org Name OR Private Individual	Utica	48316	Stony Creek Metropark	6/15/2024	Picnic Shelter
No Org Name OR Private Individual	Utica	48316	Stony Creek Metropark	8/17/2024	Picnic Shelter
No Org Name OR Private Individual	Rochester	48306	Stony Creek Metropark	7/4/2024	Picnic Shelter
No Org Name OR Private Individual	Macomb	48044	Stony Creek Metropark	6/8/2024	Picnic Shelter
No Org Name OR Private Individual	Washington	48094	Stony Creek Metropark	9/1/2024	Picnic Shelter
No Org Name OR Private Individual		48237	Stony Creek Metropark	7/20/2024	Picnic Shelter
No Org Name OR Private Individual	Rochester	48306	Stony Creek Metropark	6/23/2024	Picnic Shelter
No Org Name OR Private Individual	Rochester	48309	Stony Creek Metropark	6/21/2024	Picnic Shelter
No Org Name OR Private Individual	Oak Park	48237	Stony Creek Metropark	8/24/2024	Picnic Shelter
No Org Name OR Private Individual		22302	Stony Creek Metropark	7/20/2024	Picnic Shelter
No Org Name OR Private Individual	Warren	48093	Stony Creek Metropark	7/27/2024	Picnic Shelter
No Org Name OR Private Individual	Rochester	48307	Stony Creek Metropark	6/29/2024	Picnic Shelter
No Org Name OR Private Individual	Warren	48093	Stony Creek Metropark	7/21/2024	Picnic Shelter
No Org Name OR Private Individual		48312	Stony Creek Metropark	8/31/2024	Picnic Shelter
No Org Name OR Private Individual	Harrison Township	48045	Stony Creek Metropark	7/12/2024	Picnic Shelter
No Org Name OR Private Individual	Spring Lake	49456	Stony Creek Metropark	6/8/2024	Picnic Shelter
No Org Name OR Private Individual	Eastpointe	48021	Stony Creek Metropark	6/1/2024	Picnic Shelter
No Org Name OR Private Individual	Roseville	48066	Stony Creek Metropark	8/17/2024	Picnic Shelter
No Org Name OR Private Individual	Utica	48316	Stony Creek Metropark	6/29/2024	Picnic Shelter
No Org Name OR Private Individual	Rochester Hills	48307	Stony Creek Metropark	6/9/2024	Picnic Shelter
No Org Name OR Private Individual	Washington	48094	Stony Creek Metropark	7/21/2024	Picnic Shelter
No Org Name OR Private Individual	Warren	48088	Stony Creek Metropark	6/29/2024	Picnic Shelter

No Org Name OR Private Individual	Macomb	48042	Stony Creek Metropark	8/3/2024	Picnic Shelter
No Org Name OR Private Individual	Warren	48092	Stony Creek Metropark	9/8/2024	Picnic Shelter
No Org Name OR Private Individual	Troy	48083	Stony Creek Metropark	7/28/2024	Picnic Shelter
No Org Name OR Private Individual	Troy	48083	Stony Creek Metropark	6/22/2024	Picnic Shelter
No Org Name OR Private Individual	Troy	48083	Stony Creek Metropark	6/22/2024	Picnic Shelter
No Org Name OR Private Individual	Monroe	28110	Stony Creek Metropark	6/16/2024	Picnic Shelter
No Org Name OR Private Individual	Sterling Heights	48310	Stony Creek Metropark	7/14/2024	Picnic Shelter
No Org Name OR Private Individual	Utica	48316	Stony Creek Metropark	8/24/2024	Picnic Shelter
No Org Name OR Private Individual	Warren	48093	Stony Creek Metropark	6/8/2024	Picnic Shelter
No Org Name OR Private Individual	Troy	48083	Stony Creek Metropark	9/16/2023	Picnic Shelter
No Org Name OR Private Individual	Lansing	48911	Stony Creek Metropark	5/11/2024	Picnic Shelter
No Org Name OR Private Individual	Rochester Hills	48307	Stony Creek Metropark	8/16/2024	Picnic Shelter
No Org Name OR Private Individual	Fraser	48026	Stony Creek Metropark	7/19/2024	Picnic Shelter
No Org Name OR Private Individual		48116	Stony Creek Metropark	8/11/2024	Picnic Shelter
No Org Name OR Private Individual	Ferndale	48220	Stony Creek Metropark	9/2/2024	Picnic Shelter
No Org Name OR Private Individual	Bloomfield Hills	48301	Stony Creek Metropark	8/3/2024	Picnic Shelter
No Org Name OR Private Individual	Washington	48094	Stony Creek Metropark	6/15/2024	Picnic Shelter
No Org Name OR Private Individual	New Haven	48050	Stony Creek Metropark	7/27/2024	Picnic Shelter
No Org Name OR Private Individual	Utica	48317	Stony Creek Metropark	7/6/2024	Picnic Shelter
No Org Name OR Private Individual	Berkley	48072	Stony Creek Metropark	5/5/2024	Picnic Shelter
No Org Name OR Private Individual	Washington	48094	Stony Creek Metropark	6/9/2024	Picnic Shelter
No Org Name OR Private Individual	Clinton Township	48038	Stony Creek Metropark	7/28/2024	Picnic Shelter
No Org Name OR Private Individual	Roseville	48066	Stony Creek Metropark	8/4/2024	Picnic Shelter
No Org Name OR Private Individual	Ferndale	48220	Stony Creek Metropark	6/21/2024	Picnic Shelter
No Org Name OR Private Individual	Shelby Township	48315	Stony Creek Metropark	8/4/2024	Picnic Shelter
No Org Name OR Private Individual	Washington township	48094	Stony Creek Metropark	8/10/2024	Picnic Shelter
No Org Name OR Private Individual		48310	Stony Creek Metropark	8/18/2024	Picnic Shelter
No Org Name OR Private Individual	Waterford	48328	Stony Creek Metropark	9/9/2023	Picnic Shelter
No Org Name OR Private Individual	Waterford	48328	Stony Creek Metropark	5/5/2024	Picnic Shelter
No Org Name OR Private Individual	Waterford	48328	Stony Creek Metropark	9/7/2024	Picnic Shelter
No Org Name OR Private Individual	Troy	48098	Stony Creek Metropark	6/8/2024	Picnic Shelter
No Org Name OR Private Individual	Troy	48085	Stony Creek Metropark	6/11/2024	Picnic Shelter
No Org Name OR Private Individual	Oakland	48363	Stony Creek Metropark	5/25/2024	Picnic Shelter
No Org Name OR Private Individual	Macomb	48042	Stony Creek Metropark	5/26/2024	Picnic Shelter
No Org Name OR Private Individual	Utica	48315	Stony Creek Metropark	7/6/2024	Picnic Shelter
No Org Name OR Private Individual	Warren	48093	Stony Creek Metropark	7/21/2024	Picnic Shelter
No Org Name OR Private Individual	Clinton Township	48036	Stony Creek Metropark	9/1/2024	Picnic Shelter
No Org Name OR Private Individual	Washington	48094	Stony Creek Metropark	7/7/2024	Picnic Shelter
No Org Name OR Private Individual	Troy	48083	Stony Creek Metropark	7/13/2024	Picnic Shelter
No Org Name OR Private Individual	Cornell	49818	Stony Creek Metropark	6/15/2024	Picnic Shelter
No Org Name OR Private Individual	Rochester Hills	48309	Stony Creek Metropark	8/31/2024	Picnic Shelter
No Org Name OR Private Individual	Oakland	48363	Stony Creek Metropark	7/20/2024	Picnic Shelter
No Org Name OR Private Individual	Sterling Heights	48310	Stony Creek Metropark	8/18/2024	Picnic Shelter
No Org Name OR Private Individual	Rochester Hills	48307	Stony Creek Metropark	6/1/2024	Picnic Shelter
No Org Name OR Private Individual	Hazel Park	48030	Stony Creek Metropark	8/17/2024	Picnic Shelter
No Org Name OR Private Individual	China	48054	Stony Creek Metropark	8/3/2024	Picnic Shelter
No Org Name OR Private Individual	Rochester	48307	Stony Creek Metropark	5/27/2024	Picnic Shelter
No Org Name OR Private Individual	Berkley	48072	Stony Creek Metropark	8/24/2024	Picnic Shelter
No Org Name OR Private Individual	Sterling Heights	48310	Stony Creek Metropark	9/9/2023	Picnic Shelter
No Org Name OR Private Individual	Canton	48188	Stony Creek Metropark	8/21/2024	Picnic Shelter
No Org Name OR Private Individual	Macomb	48044	Stony Creek Metropark	8/17/2024	Picnic Shelter
No Org Name OR Private Individual	Rochester	48309	Stony Creek Metropark	7/18/2024	Picnic Shelter
No Org Name OR Private Individual		48038	Stony Creek Metropark	6/2/2024	Picnic Shelter
No Org Name OR Private Individual	Washington	48094	Stony Creek Metropark	8/9/2024	Picnic Shelter
No Org Name OR Private Individual	Macomb	48044	Stony Creek Metropark	7/6/2024	Picnic Shelter
No Org Name OR Private Individual	Clinton Township	48035	Stony Creek Metropark	8/4/2024	Picnic Shelter
No Org Name OR Private Individual	Rochester	48307	Stony Creek Metropark	6/22/2024	Picnic Shelter
No Org Name OR Private Individual	Warren	48088	Stony Creek Metropark	7/27/2024	Picnic Shelter
No Org Name OR Private Individual	Utica	48315	Stony Creek Metropark	6/2/2024	Picnic Shelter
No Org Name OR Private Individual	Utica	48315	Stony Creek Metropark	6/29/2024	Picnic Shelter
No Org Name OR Private Individual	Royal Oak	48073	Stony Creek Metropark	6/8/2024	Picnic Shelter
No Org Name OR Private Individual	Warren	48092	Stony Creek Metropark	7/6/2024	Picnic Shelter
No Org Name OR Private Individual	Clinton Township	48036	Stony Creek Metropark	8/10/2024	Picnic Shelter
No Org Name OR Private Individual	franklin	37064	Stony Creek Metropark	7/27/2024	Picnic Shelter
No Org Name OR Private Individual	Macomb	48044	Stony Creek Metropark	9/7/2024	Picnic Shelter
No Org Name OR Private Individual	Clinton Township	48036	Stony Creek Metropark	6/23/2024	Picnic Shelter
No Org Name OR Private Individual	Utica	48317	Stony Creek Metropark	5/18/2024	Picnic Shelter
No Org Name OR Private Individual	Warren	48089	Stony Creek Metropark	6/8/2024	Picnic Shelter
No Org Name OR Private Individual	Rochester	48307	Stony Creek Metropark	7/20/2024	Picnic Shelter
No Org Name OR Private Individual	Royal Oak	48067	Stony Creek Metropark	5/25/2024	Picnic Shelter
No Org Name OR Private Individual	Washington	48095	Stony Creek Metropark	8/10/2024	Picnic Shelter
No Org Name OR Private Individual	Troy	48085	Stony Creek Metropark	8/18/2024	Picnic Shelter
No Org Name OR Private Individual	Troy	48085	Stony Creek Metropark	6/29/2024	Picnic Shelter
No Org Name OR Private Individual	Macomb	48042	Stony Creek Metropark	7/27/2024	Picnic Shelter
No Org Name OR Private Individual	Utica	48317	Stony Creek Metropark	8/23/2024	Picnic Shelter
No Org Name OR Private Individual	Washington	48094	Stony Creek Metropark	9/16/2023	Picnic Shelter
No Org Name OR Private Individual	Clinton Township	48038	Stony Creek Metropark	6/15/2024	Picnic Shelter
No Org Name OR Private Individual	Beaverton	48612	Stony Creek Metropark	7/5/2024	Picnic Shelter
No Org Name OR Private Individual	Macomb	48042	Stony Creek Metropark	5/25/2024	Picnic Shelter
No Org Name OR Private Individual	Warren	48089	Stony Creek Metropark	8/24/2024	Picnic Shelter
No Org Name OR Private Individual	Troy	48085	Stony Creek Metropark	6/15/2024	Picnic Shelter
No Org Name OR Private Individual		48071	Stony Creek Metropark	6/15/2024	Picnic Shelter
No Org Name OR Private Individual	Sterling Heights	48314	Stony Creek Metropark	8/25/2024	Picnic Shelter

No Org Name OR Private Individual	Saginaw	48603	Stony Creek Metropark	7/28/2024	Picnic Shelter
No Org Name OR Private Individual	Yale	48097	Stony Creek Metropark	6/1/2024	Picnic Shelter
No Org Name OR Private Individual	New Baltimore	48047	Stony Creek Metropark	7/28/2024	Picnic Shelter
No Org Name OR Private Individual	New Haven	48048	Stony Creek Metropark	7/3/2024	Picnic Shelter
No Org Name OR Private Individual	Washington	48094	Stony Creek Metropark	8/25/2024	Picnic Shelter
No Org Name OR Private Individual	Sterling Heights	48314	Stony Creek Metropark	5/27/2024	Picnic Shelter
No Org Name OR Private Individual	Imlay City	48444	Stony Creek Metropark	7/21/2024	Picnic Shelter
No Org Name OR Private Individual	Sterling Heights	48314	Stony Creek Metropark	6/2/2024	Picnic Shelter
No Org Name OR Private Individual	Richmond	48062	Stony Creek Metropark	7/28/2024	Picnic Shelter
No Org Name OR Private Individual	Bloomfield Hills	48304	Stony Creek Metropark	5/25/2024	Picnic Shelter
No Org Name OR Private Individual	Bloomfield Hills	48304	Stony Creek Metropark	6/15/2024	Picnic Shelter
No Org Name OR Private Individual	Pittsburgh	15205	Stony Creek Metropark	8/18/2024	Picnic Shelter
No Org Name OR Private Individual	Rochester	48307	Stony Creek Metropark	9/8/2024	Picnic Shelter
No Org Name OR Private Individual	Washington	48094	Stony Creek Metropark	7/14/2024	Picnic Shelter
No Org Name OR Private Individual	Troy	48085	Stony Creek Metropark	6/15/2024	Picnic Shelter
No Org Name OR Private Individual	Detroit	48210	Stony Creek Metropark	6/23/2024	Picnic Shelter
No Org Name OR Private Individual	Rochester	48307	Stony Creek Metropark	7/27/2024	Picnic Shelter
No Org Name OR Private Individual	Macomb	48044	Stony Creek Metropark	9/16/2023	Picnic Shelter
No Org Name OR Private Individual	Birmingham	48009	Stony Creek Metropark	8/11/2024	Picnic Shelter
No Org Name OR Private Individual	Rochester hills	48307	Stony Creek Metropark	6/29/2024	Picnic Shelter
No Org Name OR Private Individual	Romeo	48065	Stony Creek Metropark	7/13/2024	Picnic Shelter
No Org Name OR Private Individual	Utica	48315	Stony Creek Metropark	6/1/2024	Picnic Shelter
No Org Name OR Private Individual	Roseville	48066	Stony Creek Metropark	9/17/2023	Picnic Shelter
No Org Name OR Private Individual	Royal Oak	48067	Stony Creek Metropark	8/17/2024	Picnic Shelter
No Org Name OR Private Individual	Dearborn Heights	48127	Stony Creek Metropark	5/18/2024	Picnic Shelter
No Org Name OR Private Individual	Roseville	48066	Stony Creek Metropark	8/24/2024	Picnic Shelter
No Org Name OR Private Individual	Detroit	48224	Stony Creek Metropark	7/4/2024	Picnic Shelter
No Org Name OR Private Individual	Rochester	48306	Stony Creek Metropark	6/15/2024	Picnic Shelter
No Org Name OR Private Individual	Berkley	48072	Stony Creek Metropark	6/1/2024	Picnic Shelter
No Org Name OR Private Individual	Utica	48315	Stony Creek Metropark	6/28/2024	Picnic Shelter
No Org Name OR Private Individual	Charlotte	28273	Stony Creek Metropark	8/10/2024	Picnic Shelter
No Org Name OR Private Individual	Clinton Township	48038	Stony Creek Metropark	7/4/2024	Picnic Shelter
No Org Name OR Private Individual	Clinton Township	48038	Stony Creek Metropark	8/25/2024	Picnic Shelter
No Org Name OR Private Individual	Macomb	48044	Stony Creek Metropark	8/1/2024	Picnic Shelter
No Org Name OR Private Individual	Rochester Hills	48309	Stony Creek Metropark	9/16/2023	Picnic Shelter
No Org Name OR Private Individual	Ypsilanti	48197	Stony Creek Metropark	8/17/2024	Picnic Shelter
No Org Name OR Private Individual	Royal Oak	48067	Stony Creek Metropark	8/13/2024	Picnic Shelter
No Org Name OR Private Individual	Sterling Heights	48310	Stony Creek Metropark	5/26/2024	Picnic Shelter
No Org Name OR Private Individual	Warren	48093	Stony Creek Metropark	8/24/2024	Picnic Shelter
No Org Name OR Private Individual	Waterford	48329	Stony Creek Metropark	7/4/2024	Picnic Shelter
No Org Name OR Private Individual	Sterling Heights	48310	Stony Creek Metropark	8/31/2024	Picnic Shelter
No Org Name OR Private Individual	Almont	48003	Stony Creek Metropark	10/8/2023	Picnic Shelter
No Org Name OR Private Individual	Utica	48317	Stony Creek Metropark	5/25/2024	Picnic Shelter
No Org Name OR Private Individual	Rochester	48309	Stony Creek Metropark	7/7/2024	Picnic Shelter
No Org Name OR Private Individual	Roseville	95661	Stony Creek Metropark	7/4/2024	Picnic Shelter
No Org Name OR Private Individual	Oakland	48363	Stony Creek Metropark	7/5/2024	Picnic Shelter
No Org Name OR Private Individual	Shelby Township	48317	Stony Creek Metropark	8/3/2024	Picnic Shelter
No Org Name OR Private Individual	Sterling Heights	48310	Stony Creek Metropark	8/18/2024	Picnic Shelter
No Org Name OR Private Individual	Clinton Township	48035	Stony Creek Metropark	5/11/2024	Picnic Shelter
No Org Name OR Private Individual	Macomb	48044	Stony Creek Metropark	8/25/2024	Picnic Shelter
No Org Name OR Private Individual	Sterling Heights	48313	Stony Creek Metropark	10/7/2023	Picnic Shelter
No Org Name OR Private Individual		48025	Stony Creek Metropark	9/28/2023	Picnic Shelter
No Org Name OR Private Individual	Sterling Heights	48310	Stony Creek Metropark	6/2/2024	Picnic Shelter
No Org Name OR Private Individual	Utica	48316	Stony Creek Metropark	5/18/2024	Picnic Shelter
Angela Wicker	Taylor	48180	Willow Metropark	8/10/2024	Picnic Shelter
Bob & Bicie Reunion	Monroe	48161	Willow Metropark	7/13/2024	Picnic Shelter
Brose New Boston	New Boston	48164	Willow Metropark	9/5/2024	Picnic Shelter
Carlock Jackson Family Reunion	Troy	48085	Willow Metropark	8/3/2024	Picnic Shelter
Christ Episcopal Church Dearborn	Dearborn	48124	Willow Metropark	7/14/2024	Picnic Shelter
City of Detroit	Detroit	48235	Willow Metropark	7/20/2024	Picnic Shelter
Clark Family Reunion	Detroit	48235	Willow Metropark	7/20/2024	Picnic Shelter
Cousins Reunion	Blue Rock	43720	Willow Metropark	6/22/2024	Picnic Shelter
de Jong DUKE	Taylor	48180	Willow Metropark	6/27/2024	Picnic Shelter
Detroit Northwestern Class of 94	Novi	48375	Willow Metropark	8/11/2024	Picnic Shelter
Dixon Lindsey Family Reunion	Romulus	48174	Willow Metropark	7/19/2024	Picnic Shelter
Downriver Sicilia Club	Southgate	48195	Willow Metropark	7/14/2024	Picnic Shelter
EMO TRANS	Chesterfield	48041	Willow Metropark	9/23/2023	Picnic Shelter
Family Picnic	Taylor	48180	Willow Metropark	9/1/2024	Picnic Shelter
Gabriel Richard Cross Country	Riverview	48193	Willow Metropark	10/20/2023	Picnic Shelter
Gabriel Richard Cross Country	Riverview	48193	Willow Metropark	10/20/2023	Picnic Shelter
Gabriel Richard Cross Country	Riverview	48193	Willow Metropark	8/22/2024	Picnic Shelter
Gabriel Richard Cross Country	Riverview	48193	Willow Metropark	8/22/2024	Picnic Shelter
Ganny Family Reunion	Canton	48188	Willow Metropark	7/4/2024	Picnic Shelter
HAIRSTON FAMILY REUNION	Southfield	48075	Willow Metropark	7/13/2024	Picnic Shelter
Hinton wilson family	Belleville	48111	Willow Metropark	8/24/2024	Picnic Shelter
Huron High School	Ann Arbor	48105	Willow Metropark	10/13/2023	Picnic Shelter
Huron High School	Ann Arbor	48105	Willow Metropark	10/13/2023	Picnic Shelter
Huron High School	Ann Arbor	48105	Willow Metropark	10/28/2023	Picnic Shelter
Huron High School	Ann Arbor	48105	Willow Metropark	10/28/2023	Picnic Shelter
IGC Church Picnic	Ecorse	48229	Willow Metropark	7/13/2024	Picnic Shelter
Jones/Kimbrough Family	Romulus	48174	Willow Metropark	6/22/2024	Picnic Shelter
Lareau Family	Newport	48166	Willow Metropark	10/1/2023	Picnic Shelter
Lofa Association of Michigan	Detroit	48235	Willow Metropark	8/17/2024	Picnic Shelter

Long Family Reunion	Detroit	48202	Willow Metropark	7/13/2024	Picnic Shelter
Love Joy Church	Ecorse	48229	Willow Metropark	7/6/2024	Picnic Shelter
Lyons Family Reunion	Dallas	75219	Willow Metropark	8/3/2024	Picnic Shelter
McKinley	Ypsilanti	48197	Willow Metropark	5/25/2024	Picnic Shelter
Michigan Run Club	Ann Arbor	48104	Willow Metropark	9/23/2023	Picnic Shelter
Michigan Run Club	Ann Arbor	48104	Willow Metropark	9/23/2023	Picnic Shelter
Moore/Cummins Family Reunion	Taylor	48180	Willow Metropark	7/27/2024	Picnic Shelter
Myers Family Picnic	Van Buren Township	48111	Willow Metropark	8/24/2024	Picnic Shelter
Natalie's Grad Party	Romulus	48174	Willow Metropark	7/12/2024	Picnic Shelter
New Boston Huron Schools	New Boston	48164	Willow Metropark	9/16/2023	Picnic Shelter
New Boston Huron Schools	New Boston	48164	Willow Metropark	9/16/2023	Picnic Shelter
New Boston Huron Schools	New Boston	48164	Willow Metropark	10/18/2023	Picnic Shelter
New Boston Huron Schools	New Boston	48164	Willow Metropark	10/18/2023	Picnic Shelter
New Boston Huron Schools	New Boston	48164	Willow Metropark	10/19/2023	Picnic Shelter
New Boston Huron Schools	New Boston	48164	Willow Metropark	10/19/2023	Picnic Shelter
Nicholi's Birthday	Taylor	48180	Willow Metropark	6/22/2024	Picnic Shelter
Prince of Peace MBC	Detroit	48219	Willow Metropark	8/24/2024	Picnic Shelter
Salem High School XC	Canton	48187	Willow Metropark	9/9/2023	Picnic Shelter
Salem High School XC	Canton	48187	Willow Metropark	9/9/2023	Picnic Shelter
Salem High School XC	Canton	48187	Willow Metropark	10/7/2023	Picnic Shelter
Salem High School XC	Canton	48187	Willow Metropark	10/7/2023	Picnic Shelter
Salem High School XC	Canton	48187	Willow Metropark	9/7/2024	Picnic Shelter
Salem High School XC	Canton	48187	Willow Metropark	9/7/2024	Picnic Shelter
Stephanie's Grad Party	Belleville	48111	Willow Metropark	8/16/2024	Picnic Shelter
Tate Family Gathering	Belleville	48111	Willow Metropark	7/6/2024	Picnic Shelter
The Dream Catcher Group, LLC	Southfield	48075	Willow Metropark	9/1/2024	Picnic Shelter
Van Buren Public Schools	Belleville	48111	Willow Metropark	9/12/2023	Picnic Shelter
Van Buren Public Schools	Belleville	48111	Willow Metropark	9/12/2023	Picnic Shelter
Van Buren Public Schools	Belleville	48111	Willow Metropark	9/19/2023	Picnic Shelter
Van Buren Public Schools	Belleville	48111	Willow Metropark	9/19/2023	Picnic Shelter
Van Buren Public Schools	Belleville	48111	Willow Metropark	9/27/2023	Picnic Shelter
Van Buren Public Schools	Belleville	48111	Willow Metropark	9/27/2023	Picnic Shelter
Van Buren Public Schools	Belleville	48111	Willow Metropark	10/4/2023	Picnic Shelter
Van Buren Public Schools	Belleville	48111	Willow Metropark	10/4/2023	Picnic Shelter
Van Buren Public Schools	Belleville	48111	Willow Metropark	10/10/2023	Picnic Shelter
Van Buren Public Schools	Belleville	48111	Willow Metropark	10/10/2023	Picnic Shelter
Wayne State University	Detroit	48202	Willow Metropark	9/15/2023	Picnic Shelter
Wayne State University	Detroit	48202	Willow Metropark	9/15/2023	Picnic Shelter
No Org Name OR Private Individual	Belleville	4811	Willow Metropark	7/27/2024	Picnic Shelter
No Org Name OR Private Individual	Flat Rock	48134	Willow Metropark	7/13/2024	Picnic Shelter
No Org Name OR Private Individual	Allen Park	48101	Willow Metropark	7/21/2024	Picnic Shelter
No Org Name OR Private Individual	Dearborn	48126	Willow Metropark	6/9/2024	Picnic Shelter
No Org Name OR Private Individual	Westland	48186	Willow Metropark	7/19/2024	Picnic Shelter
No Org Name OR Private Individual	Taylor	48180	Willow Metropark	8/11/2024	Picnic Shelter
No Org Name OR Private Individual	Rockwood	48173	Willow Metropark	5/25/2024	Picnic Shelter
No Org Name OR Private Individual		28301	Willow Metropark	8/11/2024	Picnic Shelter
No Org Name OR Private Individual	Mansfield	44906	Willow Metropark	6/29/2024	Picnic Shelter
No Org Name OR Private Individual	Southgate	48195	Willow Metropark	8/10/2024	Picnic Shelter
No Org Name OR Private Individual	Inkster	48141	Willow Metropark	7/4/2024	Picnic Shelter
No Org Name OR Private Individual	Flat Rock	48134	Willow Metropark	6/29/2024	Picnic Shelter
No Org Name OR Private Individual	Wyandotte	48192	Willow Metropark	9/2/2024	Picnic Shelter
No Org Name OR Private Individual	Romulus	48174	Willow Metropark	7/1/2024	Picnic Shelter
No Org Name OR Private Individual	Dearborn	48124	Willow Metropark	4/14/2024	Picnic Shelter
No Org Name OR Private Individual	Milford	48380	Willow Metropark	6/29/2024	Picnic Shelter
No Org Name OR Private Individual	Monroe	48162	Willow Metropark	6/22/2024	Picnic Shelter
No Org Name OR Private Individual	Taylor	48180	Willow Metropark	8/17/2024	Picnic Shelter
No Org Name OR Private Individual	Dearborn	48128	Willow Metropark	9/13/2023	Picnic Shelter
No Org Name OR Private Individual	Dearborn	48128	Willow Metropark	9/13/2023	Picnic Shelter
No Org Name OR Private Individual	Dearborn	48128	Willow Metropark	10/14/2023	Picnic Shelter
No Org Name OR Private Individual	Dearborn	48128	Willow Metropark	10/14/2023	Picnic Shelter
No Org Name OR Private Individual	Romulus	48174	Willow Metropark	9/8/2024	Picnic Shelter
No Org Name OR Private Individual	Taylor	48180	Willow Metropark	8/31/2024	Picnic Shelter
No Org Name OR Private Individual	NEW BOSTON	48164-9430	Willow Metropark	8/10/2024	Picnic Shelter
No Org Name OR Private Individual	Westley Chapel	33544	Willow Metropark	7/20/2024	Picnic Shelter
No Org Name OR Private Individual	Inkster	48141	Willow Metropark	8/3/2024	Picnic Shelter
No Org Name OR Private Individual	Belleville	48111	Willow Metropark	7/6/2024	Picnic Shelter
No Org Name OR Private Individual	NEW BOSTON	48164	Willow Metropark	6/8/2024	Picnic Shelter
No Org Name OR Private Individual	Detroit	48219	Willow Metropark	8/18/2024	Picnic Shelter
No Org Name OR Private Individual	Canton	48187	Willow Metropark	8/10/2024	Picnic Shelter
No Org Name OR Private Individual	Flat Rock	48134	Willow Metropark	7/21/2024	Picnic Shelter
No Org Name OR Private Individual	Taylor	48180	Willow Metropark	9/2/2024	Picnic Shelter
No Org Name OR Private Individual	Wayne	48184	Willow Metropark	8/10/2024	Picnic Shelter
No Org Name OR Private Individual	Farmington	48336	Willow Metropark	6/15/2024	Picnic Shelter
No Org Name OR Private Individual		34431	Willow Metropark	8/17/2024	Picnic Shelter
No Org Name OR Private Individual	detroit	48235	Willow Metropark	7/20/2024	Picnic Shelter
No Org Name OR Private Individual	South rockwood	48179	Willow Metropark	6/9/2024	Picnic Shelter
No Org Name OR Private Individual	Auburn Hills	48326	Willow Metropark	7/27/2024	Picnic Shelter
No Org Name OR Private Individual	Cadillac	49601	Willow Metropark	5/18/2024	Picnic Shelter
No Org Name OR Private Individual	Wyandotte	48192	Willow Metropark	9/22/2023	Picnic Shelter
No Org Name OR Private Individual	Inkster	48141	Willow Metropark	8/3/2024	Picnic Shelter
No Org Name OR Private Individual	Taylor	48180	Willow Metropark	8/10/2024	Picnic Shelter
No Org Name OR Private Individual	Detroit	48228	Willow Metropark	6/25/2024	Picnic Shelter
No Org Name OR Private Individual	Dearborn Heights	48125	Willow Metropark	8/23/2024	Picnic Shelter

No Org Name OR Private Individual	Belleville	48111	Willow Metropark	8/9/2024	Picnic Shelter
No Org Name OR Private Individual	Redford	48240	Willow Metropark	7/20/2024	Picnic Shelter
No Org Name OR Private Individual		30044	Willow Metropark	7/28/2024	Picnic Shelter
No Org Name OR Private Individual	Flat Rock	48134	Willow Metropark	6/12/2024	Picnic Shelter
No Org Name OR Private Individual	ROMULUS	48174	Willow Metropark	7/27/2024	Picnic Shelter
No Org Name OR Private Individual	Dearborn	48126	Willow Metropark	8/25/2024	Picnic Shelter
No Org Name OR Private Individual	Monroe	48162	Willow Metropark	8/25/2024	Picnic Shelter
No Org Name OR Private Individual	Southfield	48076	Willow Metropark	7/4/2024	Picnic Shelter
No Org Name OR Private Individual	Taylor	48180	Willow Metropark	8/3/2024	Picnic Shelter
No Org Name OR Private Individual	Ypsilanti	48198	Willow Metropark	8/17/2024	Picnic Shelter
No Org Name OR Private Individual	Southfield	48033	Willow Metropark	8/17/2024	Picnic Shelter
No Org Name OR Private Individual	Lincoln Park	48146	Willow Metropark	7/28/2024	Picnic Shelter
No Org Name OR Private Individual	Taylor	48180	Willow Metropark	7/28/2024	Picnic Shelter
No Org Name OR Private Individual	Dearborn	48124	Willow Metropark	7/14/2024	Picnic Shelter
No Org Name OR Private Individual	Dearborn	48128	Willow Metropark	6/30/2024	Picnic Shelter
No Org Name OR Private Individual	Dearborn	48120	Willow Metropark	7/6/2024	Picnic Shelter
No Org Name OR Private Individual	Flat Rock	48134	Willow Metropark	8/4/2024	Picnic Shelter
No Org Name OR Private Individual	Southgate	48195	Willow Metropark	7/21/2024	Picnic Shelter
No Org Name OR Private Individual	Detroit	48228	Willow Metropark	7/20/2024	Picnic Shelter
No Org Name OR Private Individual	Southgate	48195	Willow Metropark	8/4/2024	Picnic Shelter
No Org Name OR Private Individual	Detroit	48217	Willow Metropark	7/28/2024	Picnic Shelter
No Org Name OR Private Individual	Belleville	48111	Willow Metropark	8/25/2024	Picnic Shelter
No Org Name OR Private Individual	Lincoln Park	48146	Willow Metropark	6/23/2024	Picnic Shelter
No Org Name OR Private Individual	Monroe	48162	Willow Metropark	8/11/2024	Picnic Shelter
No Org Name OR Private Individual	Romulus	48174	Willow Metropark	6/2/2024	Picnic Shelter
No Org Name OR Private Individual	Garden City	48135	Willow Metropark	5/27/2024	Picnic Shelter
No Org Name OR Private Individual	Belleville	48111	Willow Metropark	6/29/2024	Picnic Shelter
No Org Name OR Private Individual	Canton	48187	Willow Metropark	9/2/2024	Picnic Shelter
No Org Name OR Private Individual	Taylor	48180	Willow Metropark	8/3/2024	Picnic Shelter
No Org Name OR Private Individual	Dearborn	48126	Willow Metropark	5/27/2024	Picnic Shelter
No Org Name OR Private Individual	Dearborn	48126	Willow Metropark	7/21/2024	Picnic Shelter
No Org Name OR Private Individual	Ypsilanti	48198	Willow Metropark	6/1/2024	Picnic Shelter
No Org Name OR Private Individual	Rockwood	48173	Willow Metropark	8/11/2024	Picnic Shelter
No Org Name OR Private Individual	Allen Park	48101	Willow Metropark	8/4/2024	Picnic Shelter
No Org Name OR Private Individual	Belleville	48111	Willow Metropark	7/4/2024	Picnic Shelter
No Org Name OR Private Individual	Ocean Springs	39564	Willow Metropark	6/8/2024	Picnic Shelter
No Org Name OR Private Individual	Van Buren Township	48111	Willow Metropark	7/20/2024	Picnic Shelter
No Org Name OR Private Individual	Flat Rock	48134	Willow Metropark	9/9/2023	Picnic Shelter
No Org Name OR Private Individual	Flat Rock	48134	Willow Metropark	6/1/2024	Picnic Shelter
No Org Name OR Private Individual	Detroit	48205	Willow Metropark	8/10/2024	Picnic Shelter
No Org Name OR Private Individual	Willis	48191	Willow Metropark	6/29/2024	Picnic Shelter
No Org Name OR Private Individual	Brownstown	48183	Willow Metropark	7/27/2024	Picnic Shelter
No Org Name OR Private Individual	Taylor	48180	Willow Metropark	7/27/2024	Picnic Shelter
No Org Name OR Private Individual	Ecorse	48229	Willow Metropark	7/27/2024	Picnic Shelter
No Org Name OR Private Individual	New Boston	48164	Willow Metropark	7/21/2024	Picnic Shelter
No Org Name OR Private Individual	Taylor	48180	Willow Metropark	6/8/2024	Picnic Shelter
No Org Name OR Private Individual	Belleville	48111	Willow Metropark	7/4/2024	Picnic Shelter
No Org Name OR Private Individual	Plymouth	48170	Willow Metropark	8/17/2024	Picnic Shelter
No Org Name OR Private Individual		48117	Willow Metropark	8/3/2024	Picnic Shelter
No Org Name OR Private Individual	Ecorse	48229	Willow Metropark	7/21/2024	Picnic Shelter
No Org Name OR Private Individual	Westland	48185	Willow Metropark	8/24/2024	Picnic Shelter
American Heritage Girls	New Baltimore	48051	Wolcott Mill Metropark Camp Rotary	5/18/2024	Picnic Shelter
boy scouts 349		48047	Wolcott Mill Metropark Camp Rotary	6/1/2024	Picnic Shelter
Boy Scouts of America		48316	Wolcott Mill Metropark Camp Rotary	2/16/2024	Picnic Shelter
Clinton River Watershed Council	Rochester	48309	Wolcott Mill Metropark Camp Rotary	8/5/2024	Picnic Shelter
Rauhorn Electric	Bruce Twp	48065	Wolcott Mill Metropark Camp Rotary	8/15/2024	Picnic Shelter
No Org Name OR Private Individual	Armada	48005	Wolcott Mill Metropark Camp Rotary	8/31/2024	Picnic Shelter
No Org Name OR Private Individual	Southern Pines	28387	Wolcott Mill Metropark Camp Rotary	7/20/2024	Picnic Shelter
No Org Name OR Private Individual	New Baltimore	48047	Wolcott Mill Metropark Camp Rotary	7/27/2024	Picnic Shelter
No Org Name OR Private Individual	Washington	48094	Wolcott Mill Metropark Camp Rotary	6/15/2024	Picnic Shelter
No Org Name OR Private Individual		48038	Wolcott Mill Metropark Camp Rotary	7/13/2024	Picnic Shelter
No Org Name OR Private Individual	New Baltimore	48047	Wolcott Mill Metropark Camp Rotary	10/20/2023	Picnic Shelter
No Org Name OR Private Individual	Macomb	48042	Wolcott Mill Metropark Camp Rotary	6/29/2024	Picnic Shelter
No Org Name OR Private Individual	Washington	48094	Wolcott Mill Metropark Camp Rotary	5/19/2024	Picnic Shelter
No Org Name OR Private Individual	Clinton Township	48038	Wolcott Mill Metropark Camp Rotary	8/3/2024	Picnic Shelter
No Org Name OR Private Individual		48312	Wolcott Mill Metropark Camp Rotary	8/10/2024	Picnic Shelter
No Org Name OR Private Individual	Ray	48096	Wolcott Mill Metropark Camp Rotary	6/8/2024	Picnic Shelter
No Org Name OR Private Individual	Washington	48094	Wolcott Mill Metropark Camp Rotary	7/12/2024	Picnic Shelter
No Org Name OR Private Individual	Harrison Township	48045	Wolcott Mill Metropark Camp Rotary	7/14/2024	Picnic Shelter
No Org Name OR Private Individual	Clinton Township	48038	Wolcott Mill Metropark Camp Rotary	6/22/2024	Picnic Shelter
No Org Name OR Private Individual	Washington	48094	Wolcott Mill Metropark Camp Rotary	6/30/2024	Picnic Shelter
No Org Name OR Private Individual	Macomb	48042	Wolcott Mill Metropark Camp Rotary	6/21/2024	Picnic Shelter
No Org Name OR Private Individual		48042	Wolcott Mill Metropark Camp Rotary	6/23/2024	Picnic Shelter
Gabriella's 5th birthday	Washington	48094	Wolcott Mill Metropark Farm Center	8/10/2024	Picnic Shelter
Gather Natural Community	Englewood	34224	Wolcott Mill Metropark Farm Center	3/30/2024	Picnic Shelter
Macomb Community College	Clinton Township	48038	Wolcott Mill Metropark Farm Center	8/7/2024	Picnic Shelter
No Org Name OR Private Individual	Capac	48014	Wolcott Mill Metropark Farm Center	8/3/2024	Picnic Shelter
No Org Name OR Private Individual	New Baltimore	48047	Wolcott Mill Metropark Farm Center	5/18/2024	Picnic Shelter
No Org Name OR Private Individual	Leonard	48367	Wolcott Mill Metropark Farm Center	6/1/2024	Picnic Shelter
No Org Name OR Private Individual	New Baltimore	48047	Wolcott Mill Metropark Farm Center	9/17/2023	Picnic Shelter
No Org Name OR Private Individual	New Baltimore	48051	Wolcott Mill Metropark Farm Center	6/8/2024	Picnic Shelter
No Org Name OR Private Individual	Macomb	48042	Wolcott Mill Metropark Farm Center	5/18/2024	Picnic Shelter
No Org Name OR Private Individual	Macomb	48044	Wolcott Mill Metropark Farm Center	6/2/2024	Picnic Shelter



Michigan Thunder	Brighton	48116	Hudson Mills Metropark	5/27/2024	Soccer Fields
Michigan Thunder	Brighton	48116	Hudson Mills Metropark	5/28/2024	Soccer Fields
Michigan Thunder	Brighton	48116	Hudson Mills Metropark	5/29/2024	Soccer Fields
Michigan Thunder	Brighton	48116	Hudson Mills Metropark	5/30/2024	Soccer Fields
Michigan Thunder	Brighton	48116	Hudson Mills Metropark	8/14/2024	Soccer Fields
Michigan Thunder	Brighton	48116	Hudson Mills Metropark	8/14/2024	Soccer Fields
Michigan Thunder	Brighton	48116	Hudson Mills Metropark	8/15/2024	Soccer Fields
Michigan Thunder	Brighton	48116	Hudson Mills Metropark	8/15/2024	Soccer Fields
Michigan Thunder	Brighton	48116	Hudson Mills Metropark	8/19/2024	Soccer Fields
Michigan Thunder	Brighton	48116	Hudson Mills Metropark	8/19/2024	Soccer Fields
Michigan Thunder	Brighton	48116	Hudson Mills Metropark	8/20/2024	Soccer Fields
Michigan Thunder	Brighton	48116	Hudson Mills Metropark	8/20/2024	Soccer Fields
Michigan Thunder	Brighton	48116	Hudson Mills Metropark	8/21/2024	Soccer Fields
Michigan Thunder	Brighton	48116	Hudson Mills Metropark	8/21/2024	Soccer Fields
Michigan Thunder	Brighton	48116	Hudson Mills Metropark	8/22/2024	Soccer Fields
Michigan Thunder	Brighton	48116	Hudson Mills Metropark	8/22/2024	Soccer Fields
Michigan Thunder	Brighton	48116	Hudson Mills Metropark	8/26/2024	Soccer Fields
Michigan Thunder	Brighton	48116	Hudson Mills Metropark	8/26/2024	Soccer Fields
Michigan Thunder	Brighton	48116	Hudson Mills Metropark	8/27/2024	Soccer Fields
Michigan Thunder	Brighton	48116	Hudson Mills Metropark	8/27/2024	Soccer Fields
Michigan Thunder	Brighton	48116	Hudson Mills Metropark	8/28/2024	Soccer Fields
Michigan Thunder	Brighton	48116	Hudson Mills Metropark	8/28/2024	Soccer Fields
Michigan Thunder	Brighton	48116	Hudson Mills Metropark	8/29/2024	Soccer Fields
Michigan Thunder	Brighton	48116	Hudson Mills Metropark	8/29/2024	Soccer Fields
Michigan Thunder	Brighton	48116	Hudson Mills Metropark	9/2/2024	Soccer Fields
Michigan Thunder	Brighton	48116	Hudson Mills Metropark	9/2/2024	Soccer Fields
Michigan Thunder	Brighton	48116	Hudson Mills Metropark	9/3/2024	Soccer Fields
Michigan Thunder	Brighton	48116	Hudson Mills Metropark	9/3/2024	Soccer Fields
Michigan Thunder	Brighton	48116	Hudson Mills Metropark	9/4/2024	Soccer Fields
Michigan Thunder	Brighton	48116	Hudson Mills Metropark	9/4/2024	Soccer Fields
Michigan Thunder	Brighton	48116	Hudson Mills Metropark	9/5/2024	Soccer Fields
Michigan Thunder	Brighton	48116	Hudson Mills Metropark	9/5/2024	Soccer Fields
Michigan Thunder	Brighton	48116	Hudson Mills Metropark	9/9/2024	Soccer Fields
Michigan Thunder	Brighton	48116	Hudson Mills Metropark	9/9/2024	Soccer Fields
No Org Name OR Private Individual	Ann Arbor	48103	Hudson Mills Metropark	8/14/2024	Soccer Fields
A3Disc Club	Chelsea	48118	Hudson Mills Metropark	9/9/2023	Special Events
American Foundation for Suicide Prevention Out of the	East Lansing	48823	Hudson Mills Metropark	9/24/2023	Special Events
Children's Relief International	Rockwell	75087	Hudson Mills Metropark	6/15/2024	Special Events
RF Events	Ann Arbor	48130	Hudson Mills Metropark	12/2/2023	Special Events
Stomp out Sarcoma	Fenton	48430	Hudson Mills Metropark	7/28/2024	Special Events
Young Life Greater Ann Arbor	Ann Arbor	48105	Hudson Mills Metropark	4/20/2024	Special Events
Southerner Michigan Orienteering Club	Chelsea	48118	Huron Meadows Metropark	6/8/2024	Special Events
No Org Name OR Private Individual	Saline	48176	Huron Meadows Metropark	10/1/2023	Special Events
No Org Name OR Private Individual	South Lyon	48178	Huron Meadows Metropark	5/11/2024	Special Events
ALS of Michigan	Southfield	48075	Kensington Metropark	10/8/2023	Special Events
American Brain Tumor Association	Chicago	60631	Kensington Metropark	5/17/2024	Special Events
Holi Festival	Lake Orion	48359	Kensington Metropark	6/1/2024	Special Events
John Evans Cash Foundation	Farmington	48331	Kensington Metropark	10/7/2023	Special Events
KDB Melanoma 5K	Dearborn	48124	Kensington Metropark	10/15/2023	Special Events
WRC Skyline Crew/Columbia Blue Crew	Ann Arbor	48103	Kensington Metropark	5/11/2024	Special Events
WRC Skyline Crew/Columbia Blue Crew	Ann Arbor	48103	Kensington Metropark	5/12/2024	Special Events
american foundation suicide prevention		48044	Stony Creek Metropark	9/10/2023	Special Events
Gabriel Richard Cross Country	Riverview	48193	Willow Metropark	10/20/2023	Special Events
Gabriel Richard Cross Country	Riverview	48193	Willow Metropark	8/22/2024	Special Events
Hinton wilson family	Belleville	48111	Willow Metropark	8/24/2024	Special Events
Huron High School	Ann Arbor	48105	Willow Metropark	10/13/2023	Special Events
Huron High School	Ann Arbor	48105	Willow Metropark	10/28/2023	Special Events
IGC Church Picnic	Ecorse	48229	Willow Metropark	7/13/2024	Special Events
Lofa Association of Michigan	Detroit	48235	Willow Metropark	8/17/2024	Special Events
Michigan Run Club	Ann Arbor	48104	Willow Metropark	9/23/2023	Special Events
Moore/Cummins Family Reunion	Taylor	48180	Willow Metropark	7/27/2024	Special Events
New Boston Huron Schools	New Boston	48164	Willow Metropark	9/16/2023	Special Events
New Boston Huron Schools	New Boston	48164	Willow Metropark	10/18/2023	Special Events
New Boston Huron Schools	New Boston	48164	Willow Metropark	10/19/2023	Special Events
Prince of Peace MBC	Detroit	48219	Willow Metropark	8/24/2024	Special Events
Salem High School XC	Canton	48187	Willow Metropark	9/9/2023	Special Events
Salem High School XC	Canton	48187	Willow Metropark	10/7/2023	Special Events
Salem High School XC	Canton	48187	Willow Metropark	9/7/2024	Special Events
Van Buren Public Schools	Belleville	48111	Willow Metropark	9/12/2023	Special Events
Van Buren Public Schools	Belleville	48111	Willow Metropark	9/19/2023	Special Events
Van Buren Public Schools	Belleville	48111	Willow Metropark	9/27/2023	Special Events
Van Buren Public Schools	Belleville	48111	Willow Metropark	10/4/2023	Special Events
Van Buren Public Schools	Belleville	48111	Willow Metropark	10/10/2023	Special Events
Wayne State University	Detroit	48202	Willow Metropark	9/15/2023	Special Events
No Org Name OR Private Individual	Belleville	4811	Willow Metropark	7/27/2024	Special Events
No Org Name OR Private Individual	Wyandotte	48192	Willow Metropark	9/2/2024	Special Events
No Org Name OR Private Individual	Dearborn	48128	Willow Metropark	9/13/2023	Special Events
No Org Name OR Private Individual	Dearborn	48128	Willow Metropark	10/14/2023	Special Events
No Org Name OR Private Individual	NEW BOSTON	48164-9430	Willow Metropark	8/10/2024	Special Events
No Org Name OR Private Individual	Westley Chapel	33544	Willow Metropark	7/20/2024	Special Events
No Org Name OR Private Individual	Inkster	48141	Willow Metropark	8/3/2024	Special Events
No Org Name OR Private Individual	Taylor	48180	Willow Metropark	9/2/2024	Special Events
No Org Name OR Private Individual	Wayne	48184	Willow Metropark	8/10/2024	Special Events



No Org Name OR Private Individual	Inkster	48141	Willow Metropark	8/3/2024	Special Events
No Org Name OR Private Individual	Redford	48240	Willow Metropark	7/20/2024	Special Events
No Org Name OR Private Individual	Southfield	48076	Willow Metropark	7/4/2024	Special Events
No Org Name OR Private Individual	Ypsilanti	48198	Willow Metropark	8/17/2024	Special Events
No Org Name OR Private Individual	Flat Rock	48134	Willow Metropark	8/4/2024	Special Events
No Org Name OR Private Individual	Garden City	48135	Willow Metropark	5/27/2024	Special Events
No Org Name OR Private Individual	Belleville	48111	Willow Metropark	6/29/2024	Special Events
No Org Name OR Private Individual	Ecorse	48229	Willow Metropark	7/21/2024	Special Events
No Org Name OR Private Individual		48045	Willow Metropark	5/2/2024	Special Events
No Org Name OR Private Individual		48045	Willow Metropark	5/2/2024	Special Events
No Org Name OR Private Individual		48045	Willow Metropark	5/28/2024	Special Events
Sand Volleyball League	Gregory	48137	Hudson Mills Metropark	6/3/2024	Volleyball Courts
Sand Volleyball League	Gregory	48137	Hudson Mills Metropark	6/10/2024	Volleyball Courts
Sand Volleyball League	Gregory	48137	Hudson Mills Metropark	6/17/2024	Volleyball Courts
Sand Volleyball League	Gregory	48137	Hudson Mills Metropark	6/24/2024	Volleyball Courts
Sand Volleyball League	Gregory	48137	Hudson Mills Metropark	7/1/2024	Volleyball Courts
Sand Volleyball League	Gregory	48137	Hudson Mills Metropark	7/8/2024	Volleyball Courts
Sand Volleyball League	Gregory	48137	Hudson Mills Metropark	7/15/2024	Volleyball Courts
Sand Volleyball League	Gregory	48137	Hudson Mills Metropark	7/22/2024	Volleyball Courts
Sand Volleyball League	Gregory	48137	Hudson Mills Metropark	7/29/2024	Volleyball Courts
Sand Volleyball League	Gregory	48137	Hudson Mills Metropark	8/5/2024	Volleyball Courts
Sand Volleyball League	Gregory	48137	Hudson Mills Metropark	8/12/2024	Volleyball Courts
Sand Volleyball League	Gregory	48137	Hudson Mills Metropark	8/19/2024	Volleyball Courts
Sand Volleyball League	Gregory	48137	Hudson Mills Metropark	8/26/2024	Volleyball Courts
Sand Volleyball League	Gregory	48137	Hudson Mills Metropark	9/2/2024	Volleyball Courts
Sand Volleyball League	Gregory	48137	Hudson Mills Metropark	9/9/2024	Volleyball Courts
Center for Active Adults	South Lyon	48178	Kensington Metropark	8/8/2024	
Center for Active Adults	South Lyon	48178	Kensington Metropark	8/14/2024	
Center for Active Adults	South Lyon	48178	Kensington Metropark	8/22/2024	
Center for Success	Pontiac	48342	Kensington Metropark	8/7/2024	
Cornerstone EPC - Church	Brighton	48114	Kensington Metropark	7/16/2024	
First Baptist Child Care Center	Brighton	48116	Kensington Metropark	8/7/2024	
Grandparents Parenting A3gain	Detroit	48223	Kensington Metropark	7/29/2024	
Hartland Senior Center	Howell	48843	Kensington Metropark	6/19/2024	
Huntington Woods Parks and Recreation	Huntington Woods	48070	Kensington Metropark	6/20/2024	
Huron Valley Schools	Highland	48357	Kensington Metropark	7/17/2024	
IXL Learning Center Howell	Howell	48843	Kensington Metropark	8/14/2024	
JCC of Metro Detroit - Special Needs Department	West Bloomfield	48322	Kensington Metropark	8/2/2024	
Putnam Twp. Senior Center	Pinckney	48169	Kensington Metropark	6/27/2024	
Wayne Metro Community Action Agency	Westland	48186	Kensington Metropark	7/17/2024	
Wayne Westland Salvation Army	Westland	48186	Kensington Metropark	7/31/2024	
World of Wonder	Fenton	48430	Kensington Metropark	7/24/2024	
No Org Name OR Private Individual	Walled Lake	48390	Kensington Metropark	7/22/2024	
No Org Name OR Private Individual	Wayne	48184	Kensington Metropark	6/14/2024	
No Org Name OR Private Individual	Wayne	48184	Kensington Metropark	6/15/2024	
No Org Name OR Private Individual	Wayne	48184	Kensington Metropark	6/15/2024	
No Org Name OR Private Individual	Wayne	48184	Kensington Metropark	6/16/2024	
No Org Name OR Private Individual	Wayne	48184	Kensington Metropark	6/16/2024	
No Org Name OR Private Individual	Brighton	56565656	Kensington Metropark	10/2/2023	
No Org Name OR Private Individual	Brighton	56565656	Kensington Metropark	11/1/2023	
No Org Name OR Private Individual		48381	Kensington Metropark	7/23/2024	
No Org Name OR Private Individual	Ann Arbor	48103	Kensington Metropark	6/14/2024	
No Org Name OR Private Individual	West Bloomfield	48322	Kensington Metropark	10/3/2023	
No Org Name OR Private Individual	Ann Arbor	48103	Kensington Metropark	3/11/2024	
No Org Name OR Private Individual	Ann Arbor	48103	Kensington Metropark	3/13/2024	
No Org Name OR Private Individual	Highland	48357	Kensington Metropark	7/19/2024	
No Org Name OR Private Individual	South Lyon	48178	Kensington Metropark	7/12/2024	
No Org Name OR Private Individual	New Hudson	48165	Kensington Metropark	6/6/2024	
No Org Name OR Private Individual	South Lyon	48178	Kensington Metropark	7/26/2024	
No Org Name OR Private Individual		48105	Kensington Metropark	8/1/2024	
No Org Name OR Private Individual	Brighton	48114	Kensington Metropark	10/3/2023	
No Org Name OR Private Individual		48386	Kensington Metropark	5/25/2024	
No Org Name OR Private Individual		48045	Kensington Metropark	6/5/2024	
No Org Name OR Private Individual	Westland	48186	Lake St. Clair Metropark	6/13/2024	
No Org Name OR Private Individual	New Baltimore	48047	Lake St. Clair Metropark	7/23/2024	
No Org Name OR Private Individual	Dearborn	48124	Lake St. Clair Metropark	6/23/2024	
No Org Name OR Private Individual	Dearborn	48124	Lake St. Clair Metropark	6/23/2024	
No Org Name OR Private Individual	Pontiac	48340	Lake St. Clair Metropark	8/6/2024	
No Org Name OR Private Individual	Harrison Township	48045	Lake St. Clair Metropark	7/21/2024	
No Org Name OR Private Individual	Harrison Township	48045	Lake St. Clair Metropark	7/21/2024	
No Org Name OR Private Individual	Northville	48168	Lake St. Clair Metropark	8/3/2024	
No Org Name OR Private Individual		48089	Lake St. Clair Metropark	6/22/2024	
No Org Name OR Private Individual	Detroit	48235	Lake St. Clair Metropark	8/10/2024	
No Org Name OR Private Individual	Detroit	48235	Lake St. Clair Metropark	8/10/2024	
No Org Name OR Private Individual		48312	Lake St. Clair Metropark	6/22/2024	
No Org Name OR Private Individual	Flat Rock	48134	Lake St. Clair Metropark	7/4/2024	





## HURON-CLINTON METROPOLITAN AUTHORITY

To: Board of Commissioners  
 From: Neil Eby, Purchasing Supervisor  
 Project No: RFP 2024-015  
 Project Title: Interactive Sign Kiosks  
 Location: Lake St. Clair, Hudson Mills, Kensington, and Willow Metroparks  
 Date: October 3<sup>rd</sup>, 2024

**Action Requested: Motion to Approve**

That the Board of Commissioners approve the purchase of 2 interactive sign kiosks for a total of \$79,116, from Grandwell Industries, Inc., of Fuquay-Varina, NC, for use at Lake St. Clair, Hudson Mills, Kensington, or Willow Metroparks, as recommended by Neil Eby, Purchasing Supervisor, and staff.

**Fiscal Impact:** Funds will come from the board approved information kiosk pilot program, which allows for \$100,000 in funding for both equipment, software, and installation costs, as well as preparation costs to be incurred by HCMA. This purchase is \$20,884 in favor of the budget.

Year 1 costs include \$71,916, which covers the cost of two kiosks, with \$1200 in annual maintenance fees, and \$2400 in software fees per unit.

A proposed additional 4 years is shown below for maintenance and software subscriptions and will be included in future budget adoptions:

Year 2				
Description	UoM	Unit Price	Est. QTY	Extended Cost
Maintenance Fee	annually	\$1,800	2	\$3,600
Software Subscription Cost	annually	\$2,400	2	\$4,800
Subtotal				\$8,400
Year 3				
Description	UoM	Unit Price	Est. QTY	Extended Cost
Maintenance Fee	annually	\$2,400	2	\$4,800
Software Subscription Cost	annually	\$2,400	2	\$4,800
Subtotal				\$9,600
Year 4				
Description	UoM	Unit Price	Est. QTY	Extended Cost
Maintenance Fee	annually	\$3,000	2	\$6,000
Software Subscription Cost	annually	\$2,400	2	\$4,800
Subtotal				\$10,800
Year 5				
Description	UoM	Unit Price	Est. QTY	Extended Cost
Maintenance Fee	annually	\$3,600	2	\$7,200
Software Subscription Cost	annually	\$2,400	2	\$4,800
Subtotal				\$12,000
<b>Grand Total Cost Proposal</b>				<b>\$40,800.00</b>

**Scope of Work:** Grandwell Industries will be responsible for the furnishing and delivery of 2 interactive sign kiosks, at locations to be determined at time of purchase. Four locations were identified as potential sites, however current budget allows for only two kiosks to be accommodated. All kiosks are currently in stock at the contractors North Carolina warehouses. Logo installation will occur within two weeks after HCMA approves graphics, shipping to site will take one week after logo install, and final installation will occur within one week after HCMA completes the concrete slab and power connections necessary for use at each site. Software training will be provided during the installation period, and routine maintenance is to be conducted by the contractor every 6 months.

**Background:** HCMA issued RFP 2024-015 to BidNet on August 6<sup>th</sup>, 2024. The solicitation gave notice to 318 vendors, 48 downloaded the solicitation, and 4 submitted proposals. An evaluation committee made up of HCMA Engineering, Marketing, and IT staff, as well as district Superintendents conducted an evaluation based upon technical requirements, implementation plans, and vendor support (maintenance plans), and it was determined that Grandwell was the most qualified contractor and was able to provide the most value respective to budget.

The Purchasing Department requests approval to proceed with the purchase.



## HURON-CLINTON METROPOLITAN AUTHORITY

To: Board of Commissioners  
From: Neil Eby, Purchasing Supervisor  
Project No: RFP 2024-014  
Project Title: Carbon Emissions Study  
Location: Authority Wide  
Date: October 3<sup>rd</sup>, 2024

### **Action Requested: Motion to Approve**

That the Board of Commissioners approve the award of RFP 2024-014, for a Carbon Emissions Study, for a total of \$75,622, to CIS Advisory LLC., of Ann Arbor, MI, to conduct a comprehensive carbon emissions study as requested by HCMA, as recommended by Neil Eby, Purchasing Supervisor, and staff.

**Fiscal Impact:** Funds will come from the 2024 General Fund Budget which allows \$30,000 for this project. The additional \$45,622 will come from savings from unused major maintenance projects.

**Scope of Work:** Through proposed audit methods detailed in the proposal, CIS will be responsible for the assessment and establishment of the following:

A	Carbon Storage Baseline
B	Fuel Assessment and Carbon Release
C	Emissions Reduction from No-Mow Areas
D	Fleet and Equipment Emissions Baseline
E	Transition to Electric Fleet
F	Facility Emissions Baseline

Deliverables at the conclusion of this report will include an executive summary, results, and recommendations for further study, as well as guiding principles and high-level coherent actions for strategy development.

CIS has proposed regularly scheduled meetings with HCMA staff for progress updates and review.

**Background:** HCMA issued RFP 2024-014 to BidNet on July 25<sup>th</sup>, 2024. The solicitation was issued to address the following Climate Action Plan Goals:

- Action 10.1: Identify a consultant and/or partner to assess the level of carbon currently stored in the Metroparks.
- Action 10.5: Incorporate fuel assessment and carbon release into planning related to prescribed fire and burning of tree debris. Provide education and rationale internally and broadly to Metropark visitors on these practices.
- Action 18.1: Establish the current carbon emissions baseline and provide recommendations on ways to reduce it.
- Action 18.3: Calculate emissions reductions made by creating new no-mow areas.
- Action 19.2: Conduct an analysis to understand barriers to moving to electric, unexpected costs or savings, and expected carbon emission reductions.

The solicitation gave notice to 176 vendors, 14 downloaded the solicitation, and 2 submitted proposals. An evaluation committee made up of HCMA Engineering, Interpretive, Planning, and IT staff, as well as district superintendents conducted an evaluation based upon project understanding and workplan, experience and qualifications, capacity to provide full scope, and cost, and it was determined that CIS was the most qualified contractor through tabulation results.

Vendor interviews were conducted with both respondents and CIS showed great interest and enthusiasm in the project and took the time to provide a thorough presentation on methods, timelines, and hours planned for this study. It should be noted that CIS also demonstrated that they had familiarized themselves with HCMA's Climate Action Plan as it was included in their presentation during the interview.

The Purchasing Department requests approval to proceed with the purchase.



To: Board of Commissioners  
 From: Randy Rossman, Chief of Human Resources & Labor Relations  
 Subject: Approval – 2025 Use of Blue Cross Blue Shield Rate Stabilization Surplus  
 Date: October 10, 2024

**Action Requested: Motion to Approve**

That the Board of Commissioners approve the use of a portion of Fund Balance Committed for Rate Stabilization to be paid in January 2025 to full-time and police 40/80 employees enrolled in a Metroparks Medical/Rx Plan. Payment amounts will be as follows for employees selecting Metroparks 2025 BCBS medical insurance for employees with single coverage \$1,250 and for employees with two person/family coverage \$2,500. This request is in accordance with the Board of Commissioners previous actions and is recommended by Chief of Human Resources and Labor Relations Randy Rossman.

**Fiscal Impact:** Funding for this payment will come from the Fund Balance Committed for Rate Stabilization in the amount of \$380,000.

**Background:** Each year our medical/prescription insurance carrier, Blue Cross Blue Shield of Michigan (BCBSM), reviews our current claims and the current claim trends for groups of similar size. This results in development of a Rate Stabilization Reserve Account, which is used as a cushion for large claims.

In June 2015, the Board of Commissioners approved using a portion of the rate-stabilization funds to mitigate the impact of the high deductible plan on employees, where financially feasible.

The Board has previously approved the use of funds from the rate stabilization fund:

Plan Type	Year	Single Coverage	Two Person / Family Coverage
All Plans	2016	\$700	\$1,400
All Plans	2017	\$700	\$1,400
All Plans	2018	\$700	\$1,400
All Plans	2019	\$1,000	\$2,000
All Plans	2020	\$1,500	\$3,000
All Plans	2021	\$1,000	\$2,000
PPO Plan	2022	\$1,000	\$2,000
HMO Plan	2022	\$700	\$1,400
All Plans	2023	\$1,000	\$2,000
All Plans	2024	\$1,000	\$2,000
<b>All Plans</b>	<b>2025</b>	<b>\$1,250</b>	<b>\$2,500</b>

The current amount in the Fund Balance Committed for Rate Stabilization is \$828,391. Approval will help mitigate some of the additional costs for covered employees. Staff anticipates this payment will bring the Fund Balance Committed for Rate Stabilization to \$448,391.



To: Board of Commissioners  
From: Shedreka Miller, Chief of Finance  
Subject: Report – Monthly Financial Report  
Date: October 7, 2024

**Action Requested: Motion to Receive and File**

That the Board of Commissioners receive and file this report as recommended by Chief of Finance Shedreka Miller and staff.

**Attachment: Monthly Financial Report**





# HURON-CLINTON METROPARKS SEPTEMBER FINANCIAL RECAP

October 2024

Administrative Office  
13000 High Ridge Drive  
Brighton, MI 48814



[METROPARKS.COM](https://www.metroparks.com)



# TABLE OF CONTENTS

Executive Summary . . . . .	4
Administrative Revenue . . . . .	5
Park Operating Revenue . . . . .	6
Expenditures . . . . .	11

# EXECUTIVE SUMMARY

## SEPTEMBER 2024 FINANCIAL RESULTS

For the month of September 2024, operating revenue of \$2.2 million decreased \$96,862 or 4.3% compared to the prior year. The year-to-date park operating revenue of \$23.6 million is \$1.2 million higher compared to 2023 and \$3.0 million higher compared to the 5-year average.

Tolling decreased for daily sales and increased for annual sales in comparison to 2023. September daily permit sales are 3% lower than 2023.

September annual permit sales are 6% higher than 2023. Year-to-date tolling revenue is \$139,633 or 1% higher than 2023 figures.



Golf and tolling are the largest contributors to operating park revenue in September 2024. Combined, golf and tolling made up 83% of park operating revenue. Golf generated \$1.2 million, and tolling added an additional \$643,206. All other park operating activities produced over \$358 thousand.

The Metroparks offered the graduated summer bonus for seasonal employees again this year. Year-to-date, seasonal employees have earned over \$849,000 in bonus funds.

Overall, year-to-date general fund expenditures are up \$2.6 million or 5.0% compared to 2023.

In summary, the Metroparks continue to be well positioned financially. Revenues remain higher than the 2023 figures and the 5-year average. Expenditures remain within planned budgets.

# ADMINISTRATIVE REVENUE

Metroparks administrative revenue consists of all revenue sources that are not generated directly by park operations. Tax revenue accounts for the majority and is the single largest source of revenue for the Metroparks.

At the end of September, total tax revenue recognized by the Metroparks increased from 2023 by \$2.6 million. State reimbursements for lost personal property tax revenue is budgeted at \$717,046. These funds have not yet been received but are expected.

Interest revenue remains high due to elevated interest rates. Year-to-date, interest revenue is \$1.1 million, which is 133% of our budgeted amount of \$816,499.

The annual auction of surplus equipment and materials is planned for November and is expected to again use the on-line platform that was used last year. We fully expect to hit the \$125,000 budget target for both the sale of capital assets and the miscellaneous revenue associated with this event.

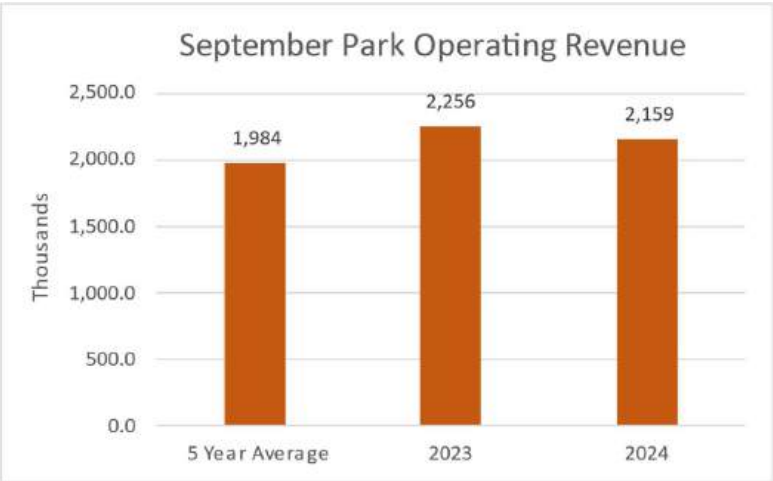


# PARK OPERATING REVENUE

## BY ACTIVITY

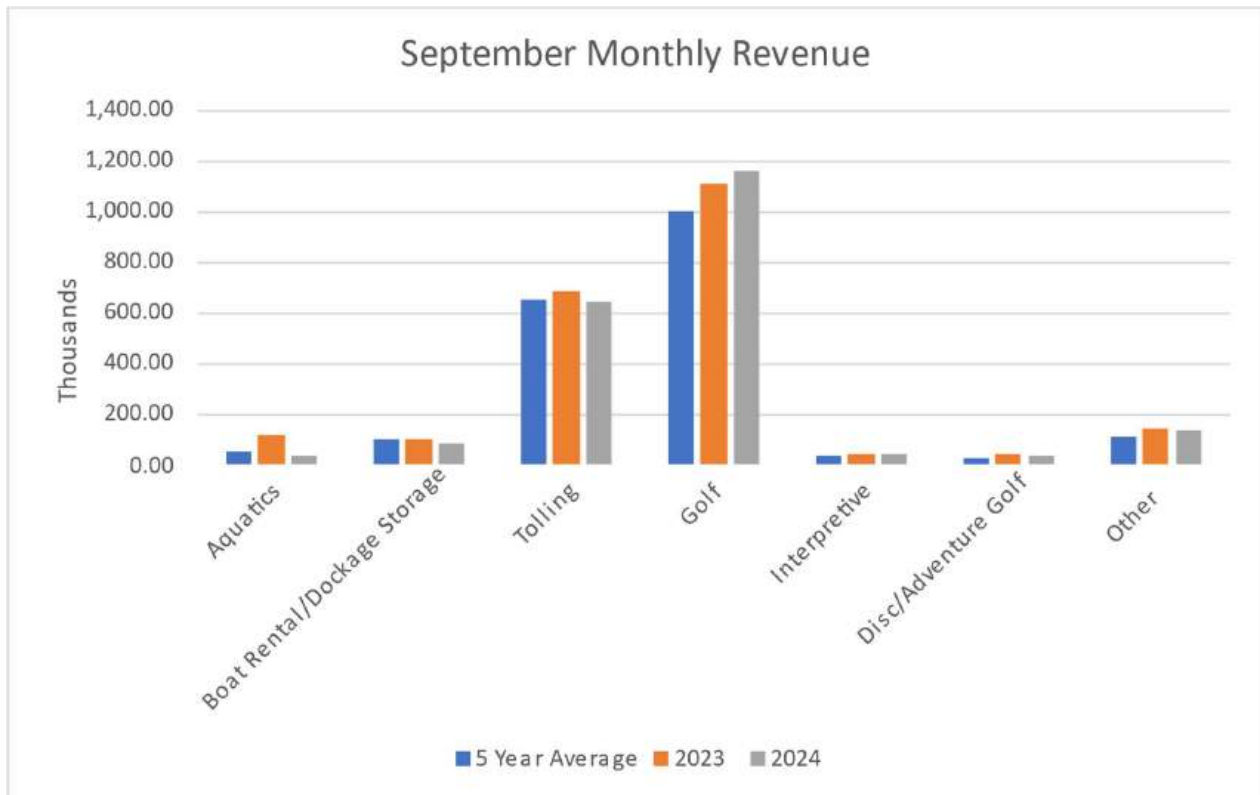
The parks generated \$2.2 million in revenue during September 2024 compared to \$2.3 million in 2023. The 5-year average for operating revenue is \$2.0 million.

September park operating revenue decreased by \$96,862 or 4.3% compared to 2023. September park operating revenue increased \$173,982 or 8.8% compared to the 5-year average.



Breaking down park operating revenue by the activity, the most significant source of revenue is golf. The \$1.2 million generated was higher than 2023 by \$48,907 or 4% and higher than the 5-year average by \$158,436 or 16%.

Tolling and other categories were the second and third largest sources of operating revenue for the month. The other category consists of special events, camping, shelter reservations, facility rentals, and any additional leases/rentals. Tolling was lower than 2023 by \$40,664 or 6% and lower than the 5-year average by \$10,404 or 2%. Other operating revenue was \$1,496 or 1% lower than 2023 and \$30,951 or 28% higher than the 5-year average.



# BY LOCATION

The parks generated \$2.2 million in operating revenue during September 2024 compared to \$2.3 million in 2023 and \$2.0 million for the 5-year average.

September 2024 operating revenue in total decreased compared to September 2023 by \$96,862 or 4.3% and increased compared to the 5-year average by \$173,982 or 8.8%. Kensington, Stony Creek, and Lower Huron/Willow/Oakwoods generated the most revenue for September 2024. September operating revenue for Kensington, Stony Creek, and Lower Huron/Willow/Oakwoods was \$467,365, \$420,635, and \$283,380.

In the chart below, the variance between 2024 and 2023 figures range between an increase of \$18,085 and a decrease of \$39,975. The variance between 2024 and the 5-year average ranges between an increase of \$36,528 and \$2,495. The changes are reflected in the chart below:

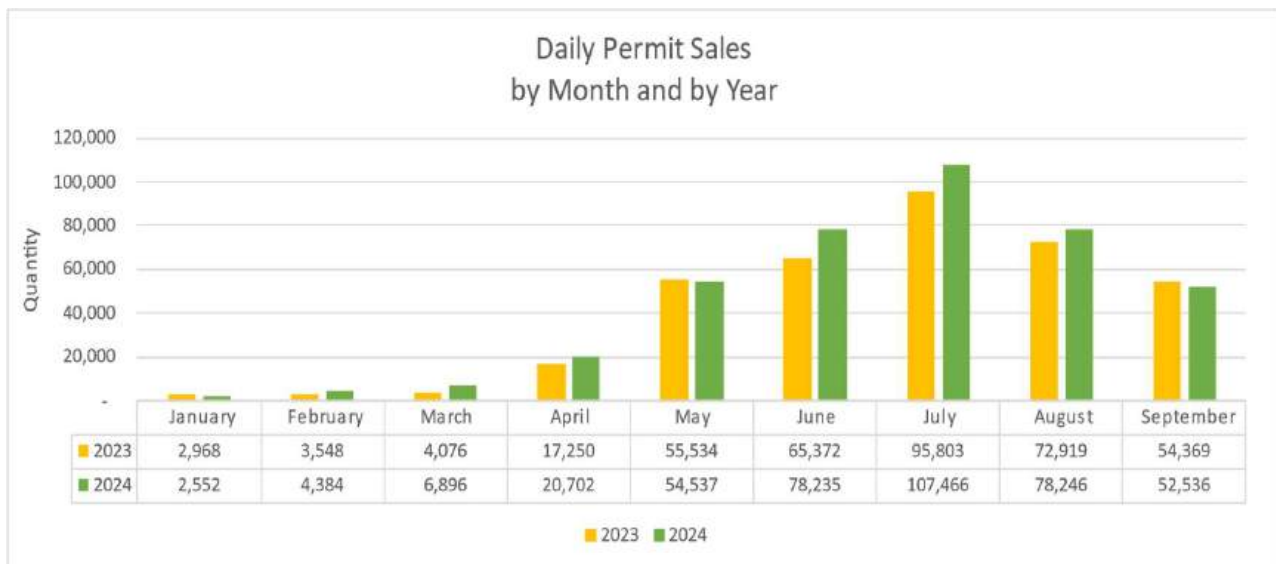




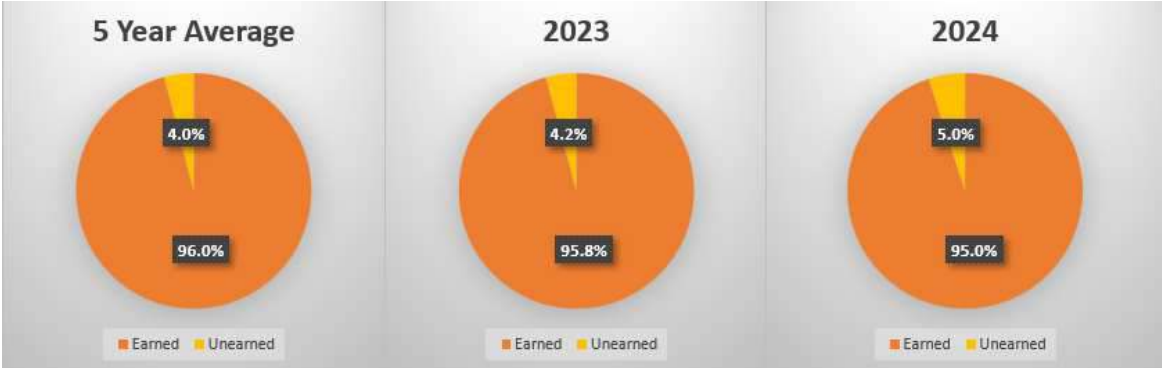
The following charts graphically represent the trends and shifts in annual and daily permit sales. Year-to-date annual permit sales for 2024 decreased by 821 permits or 0.6% from 2023. Annual permit sales for September 2024 increased by 165 permits or 6.0% compared to 2023.



Daily permit sales in September decreased by 1,833 permits or 3% compared to 2023. Year-to-date daily permit sales for 2024 are up by 33,715 permits or 9% from 2023.



Considering year-to-date revenue, the parks show an increase in revenue compared to the prior year. Year to date revenue is still higher than the 5-year average. The pie charts below reflect the revenue earned at the end of September compared to the budgeted revenue not yet earned.



At the end of September 2024, we have generated 95.0% of budgeted operating revenue. We were around 95.8% for 2023 and 96.0% for the 5-year average.

# EXPENDITURES

## ADMINISTRATIVE OFFICE

Overall, year-to-date Administrative Office expenditures are lower than 2023 by \$3.5 million or 29%. Most of this decrease is related to the 2023 expenditure of \$4 million which was related to the naming rights of Ralph Wilson Park.

## MAJOR MAINTENANCE AND CAPITAL

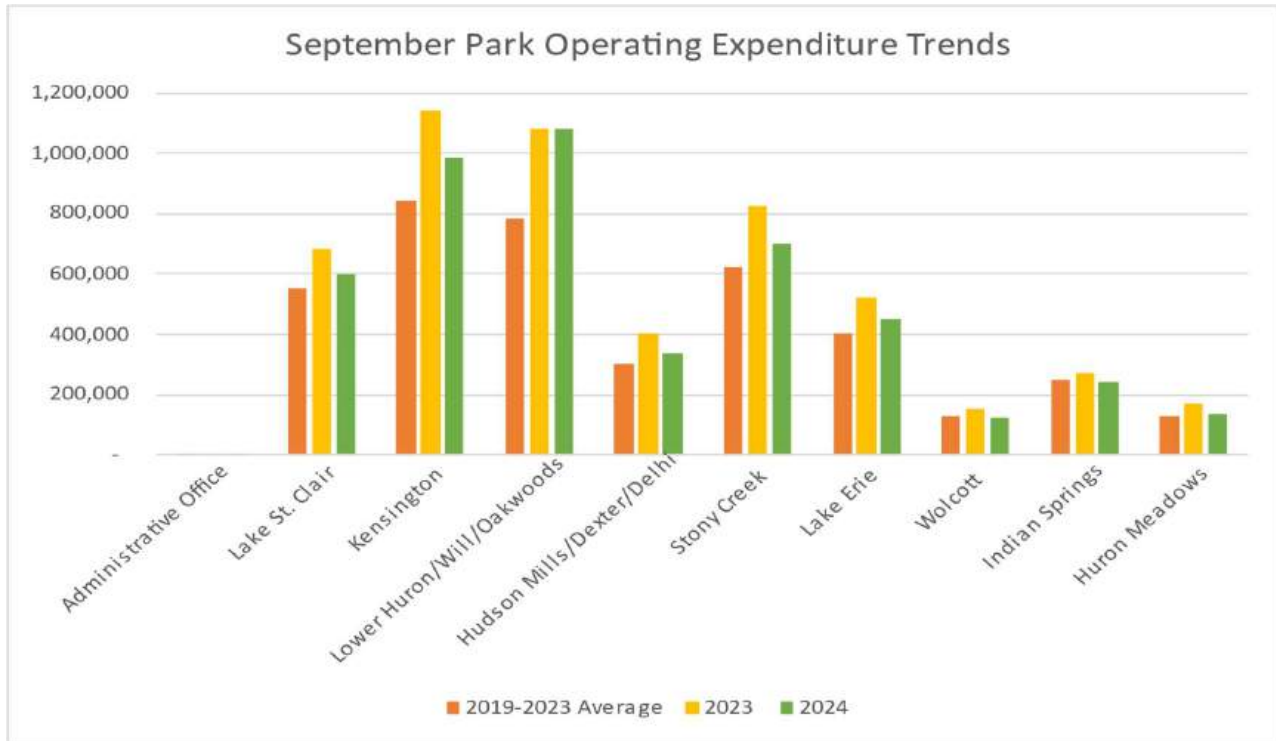
Approximately 102% percent of planned capital equipment and land acquisition purchases have been either paid for or encumbered. Payments during the month of September totaled \$445,266 or 10.7% of the budget.

As of the end of September, 32% of major maintenance projects have been either received or contracted for. September payments for major maintenance totaled \$266,021 or 6.4% of the annual major maintenance budget.

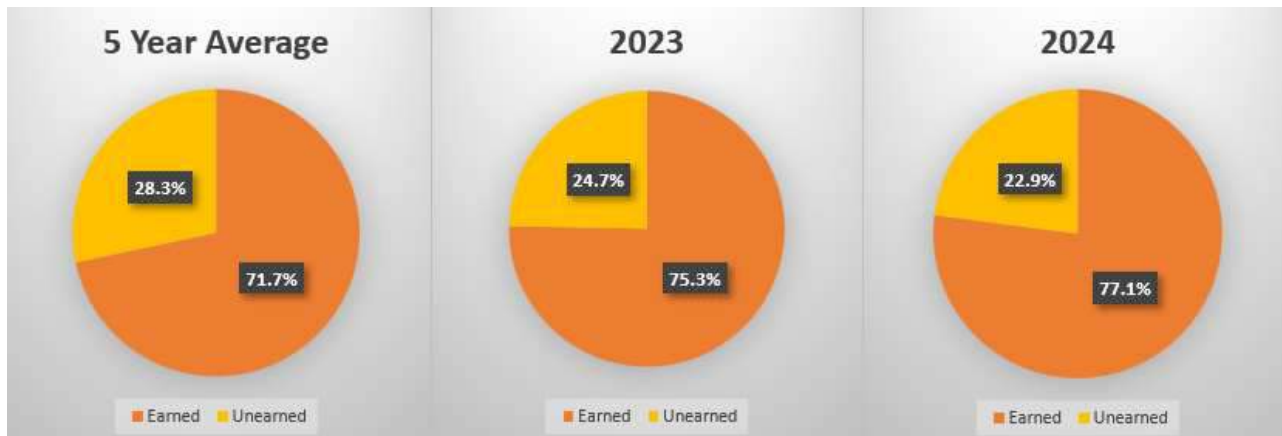
## PARK OPERATIONS

Overall, year-to-date park operation expenditures of \$32.6 million are \$2.5 million or 8% higher than the 2023 year-to-date level. Increases in wages and benefits make up \$2.1 million, or 86% of the total increase.

Looking at individual parks for the month of September, the variance in operating expenditures between 2024 and 2023 range between an increase of \$223 and a decrease of \$150,922.



At the end of September, we have used 77.1% of the annual budget, the amount was 75.3% for 2023 and 71.7% for the 5-year average.





## HURON-CLINTON METROPOLITAN AUTHORITY

To: Board of Commissioners  
From: Neil Eby, Purchasing Supervisor  
Project No: RFP 2024-011  
Project Title: Financial Auditing Services  
Location: Authority Wide  
Date: October 3<sup>rd</sup>, 2024

### **Action Requested: Motion to Approve**

That the Board of Commissioners approve the award of RFP 2024-011, for Financial Auditing Services, to Plante Moran PLLC., of East Lansing, MI to provide auditing services for three years for a total of \$250,500, with up to two, one-year extensions, as recommended by Neil Eby, Purchasing Supervisor, and staff.

**Fiscal Impact:** Fees for the three-year term are \$79,450 for FY 2024, \$83,450 for FY 2025, and \$87,600 for FY 2026, with two, one-year options for FY 2027 and 2028 at \$91,900 and \$96,500 respectively. Funds will come from future year Finance General Fund Budgets to cover these expenses.

**Scope of Work:** Plante and Moran will be responsible for the following duties and responsibilities:

- Conduct a full-scope audit for a comprehensive annual financial report, expressing an opinion on the fair presentation of financial statements according to U.S. generally accepted accounting principles (GAAP).
- Provide an opinion on the fair presentation of individual fund financial statements and schedules per GAAP, including an "in-relation-to" opinion on supporting schedules.
- Perform limited procedures on supplementary information as required by the Governmental Accounting Standards Board (GASB).
- Offer recommendations to enhance management processes and promote efficiency.
- Present an audit work plan demonstrating understanding of recent auditing standards and the procedures to be applied.
- Conduct the audit in accordance with AICPA standards and relevant Michigan laws.
- Submit progress reports to HCMA's Chief of Finance as requested and a final report upon completion, with 20 copies provided.
- Retain all working papers for at least five years, making them available for examination by authorized State representatives if required.
- Assist with preparing and filing financial reports, including the Government Finance Officers Association Certificate of Excellence and the CAFR.
- Provide written progress reports as requested by HCMA.
- Designate a Project Manager to serve as the primary point of contact for all contract-related work.
- Prepare and file form 990 for the Huron-Clinton Metroparks Foundation.

**Background:** HCMA issued RFP 2024-011 to BidNet on July 25<sup>th</sup>, 2024. The solicitation gave notice to 546 vendors, 35 downloaded the solicitation, and five submitted proposals. An evaluation committee made up of HCMA Chief of Finance, Accounting staff, Chief of Planning, and Chief of Engineering was established to conduct the evaluation of proposals. This team evaluated responses based upon expertise and qualifications, audit approach and methodology, cost, and project management and communication, and Plante Moran scored the highest based upon this criterion.

Acknowledging that Plante Moran is our current auditor, a post evaluation meeting was conducted amongst staff to verify results and discuss specific strengths and weaknesses found amongst other proposals, as Plante Moran was the highest cost proposal. It was determined that the governmental auditing experience, deliverables, thoroughness of approach, familiarity with HCMA's business model, DEI plan, and timelines, would further justify award versus other proposals submitted.

The Purchasing Department requests approval to proceed with the purchase.



To: Board of Commissioners  
 From: Mike Henkel, Chief of Engineering Services  
 Project No: 510-24-31 and 511-24-118  
 Project Title: Hike Bike Trail Reconstruction  
 Project Type: Capital Improvement  
 Location: Oakwoods and Willow Metropark, Wayne County  
 Bids Received: October 1, 2024

Date: October 2, 2024

**Action Requested: Motion to Approve**

That the Board of Commissioners award Contract No. 510-24-31 and 511-24-118 to the low responsive, responsible bidder, Asphalt Specialist, LLC, in the amount of \$1,287,146.50 as recommended by Chief of Engineering Services Mike Henkel and Staff.

**Fiscal Impact:** At the March 14<sup>th</sup>, 2024 Board of Commissioners meeting approval was given for an additional \$3,421,000.00 for trail maintenance work above the 2024 budget. Currently, there is \$2,785,144.00 available, deducting the proposed project cost leaves a remaining balance of \$1,497,997.50 for future work.

**Scope of Work:** The project will reconstruct approximately (3.7 miles) of 10-foot-wide shared-use trail which includes crushing, shaping, asphalt surface placement, restoration, culvert replacements, and all incidental construction.

**Background:** Willow Metropark has approximately 7.7 total miles of shared-use trails of which this project will reconstruct 1.96 miles. Oakwoods contains approximately 3.88 miles of shared-use trails of which 1.75 miles will be reconstructed. The Metroparks as a whole has approximately 65 miles of paved shared-use trails. The existing surface has deteriorated and needs to be reconstructed. The reconstruction will include necessary culvert replacements that cross the path. Additional paving projects for the other districts will be forthcoming.

	<u>Contractor</u>					<u>City</u>	<u>Amount</u>
1	Asphalt Specialists, LLC					Pontiac	\$1,287,146.50
	DEI	<input type="checkbox"/>	Local	<input checked="" type="checkbox"/>	Wage	<input checked="" type="checkbox"/>	
2	T&M Asphalt Paving, Inc					Milford	\$1,446,505.00
	DEI	<input type="checkbox"/>	Local	<input checked="" type="checkbox"/>	Wage	<input type="checkbox"/>	
3	Hutch Paving, Inc.					Warren	\$1,473,419.75
	DEI	<input type="checkbox"/>	Local	<input type="checkbox"/>	Wage	<input type="checkbox"/>	
4	Erie Construction, LLC					Woodhaven	\$1,495,836.00
	DEI	<input checked="" type="checkbox"/>	Local	<input checked="" type="checkbox"/>	Wage	<input checked="" type="checkbox"/>	

5	Fonson Construction, Inc.							Brighton	\$1,528,595.50
		DEI	<input checked="" type="checkbox"/>	Local	<input checked="" type="checkbox"/>	Wage	<input checked="" type="checkbox"/>		
6	All Star Power Excavation,LLC							Grosse Pointe Woods	\$1,575,349.00
		DEI	<input checked="" type="checkbox"/>	Local	<input checked="" type="checkbox"/>	Wage	<input checked="" type="checkbox"/>		
7	Anglin Civil, LLC							Livonia	\$1,644,031.99
		DEI	<input type="checkbox"/>	Local	<input checked="" type="checkbox"/>	Wage	<input checked="" type="checkbox"/>		
8	DMC Consultants, Inc.							Detroit	\$1,825,051.97
		DEI	<input type="checkbox"/>	Local	<input type="checkbox"/>	Wage	<input type="checkbox"/>		
9	Ajax Paving							Troy	\$1,897,351.00
		DEI	<input checked="" type="checkbox"/>	Local	<input checked="" type="checkbox"/>	Wage	<input checked="" type="checkbox"/>		

**Budget for Contract Services**

Trail Maintenance Projects	\$3,421,000.00
Lake Erie Paving (Previous)	\$635,856.00
Willow and Oakwoods Paving	<u>\$1,287,146.50</u>
Available for remaining projects	\$ 1,497,997.50

**Work Order Amount**

Contract Amount Asphalt Specialist, LLC	\$1,287,146.50
Contract Administration	<u>\$ 30,000.00</u>
Total Proposed Work Order Amount (Rounded)	\$1,317,147.00

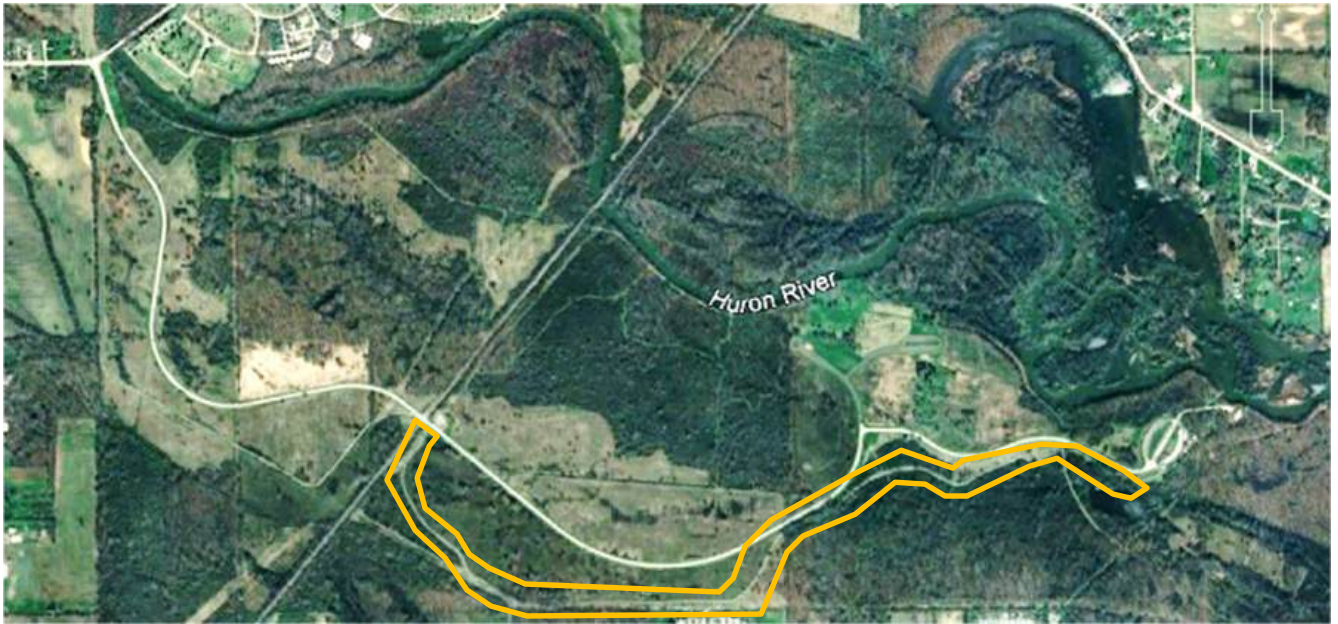
*This project was reported and publicly advertised in the following construction reporting outlets: Michigan Inter-governmental trade network, MITN; Construction Association of Michigan, Construction Connect, Washtenaw Contractors Association, Builders Exchange of Lansing and Central Michigan.*






Willow





Oakwoods



**HURON-CLINTON METROPARKS MONTHLY STATISTICS**

**September, 2024**

PARK	MONTHLY VEHICLE ENTRIES				MONTHLY TOLL REVENUE			
	Current	Previous	Prev 3 Yr Avg	Change from Average	Current	Previous	Prev 3 Yr Avg	Change from Average
Lake St Clair	54,202	55,392	52,711	3%	\$ 144,201	\$ 154,914	\$ 113,150	27%
Wolcott Mill	5,796	4,275	4,052	43%	\$ 6,116	\$ 6,540	\$ 3,074	99%
Stony Creek	64,870	67,931	63,269	3%	\$ 138,609	\$ 175,038	\$ 125,670	10%
Indian Springs	11,221	10,551	10,586	6%	\$ 15,673	\$ 15,517	\$ 13,975	12%
Kensington	86,765	74,702	79,081	10%	\$ 174,271	\$ 155,678	\$ 135,634	28%
Huron Meadows	11,414	11,111	11,536	-1%	\$ 1,597	\$ 1,615	\$ 4,860	-67%
Hudson Mills	24,652	21,009	23,597	4%	\$ 29,642	\$ 34,382	\$ 37,548	-21%
Lower Huron/Willow/Oakwoods	53,689	51,519	55,616	-3%	\$ 92,360	\$ 98,518	\$ 79,367	16%
Lake Erie	22,417	21,304	21,484	4%	\$ 37,045	\$ 36,370	\$ 27,346	35%
<b>Monthly TOTALS</b>	<b>335,026</b>	<b>317,794</b>	<b>321,933</b>	<b>4%</b>	<b>\$ 639,514</b>	<b>\$ 678,572</b>	<b>\$ 540,624</b>	<b>18%</b>

PARK	Y-T-D VEHICLE ENTRIES				Y-T-D TOLL REVENUE			
	Current	Previous	Prev 3 Yr Avg	Change from Average	Current	Previous	Prev 3 Yr Avg	Change from Average
Lake St Clair	438,603	419,196	459,409	-5%	\$ 1,974,896	\$ 1,852,360	\$ 1,888,997	5%
Wolcott Mill	33,845	37,767	36,681	-8%	\$ 37,337	\$ 39,137	\$ 33,995	10%
Stony Creek	598,828	554,094	552,750	8%	\$ 2,256,268	\$ 2,287,438	\$ 2,371,259	-5%
Indian Springs	84,148	81,456	84,114	0%	\$ 307,205	\$ 306,863	\$ 321,772	-5%
Kensington	730,763	665,424	686,735	6%	\$ 2,665,551	\$ 2,583,000	\$ 2,680,098	-1%
Huron Meadows	88,073	89,019	93,472	-6%	\$ 42,236	\$ 46,244	\$ 57,904	-27%
Hudson Mills	192,417	184,493	198,948	-3%	\$ 448,118	\$ 456,031	\$ 519,077	-14%
Lower Huron/Willow/Oakwoods	471,844	450,060	465,613	1%	\$ 1,016,994	\$ 1,007,075	\$ 949,908	7%
Lake Erie	174,241	170,235	178,589	-2%	\$ 523,546	\$ 492,318	\$ 508,202	3%
<b>Monthly TOTALS</b>	<b>2,812,762</b>	<b>2,651,744</b>	<b>2,756,310</b>	<b>2%</b>	<b>\$ 9,272,151</b>	<b>\$ 9,070,466</b>	<b>\$ 9,331,213</b>	<b>-1%</b>

PARK	MONTHLY PARK REVENUE				Y-T-D PARK REVENUE			
	Current	Previous	Prev 3 Yr Avg	Change from Average	Current	Previous	Prev 3 Yr Avg	Change from Average
Lake St Clair	\$ 189,316	\$ 223,656	\$ 170,187	11%	\$ 2,847,248	\$ 2,709,037	\$ 2,717,197	5%
Wolcott Mill	\$ 13,209	\$ 14,323	\$ 11,105	19%	\$ 89,899	\$ 92,420	\$ 102,134	-12%
Stony Creek	\$ 409,966	\$ 431,037	\$ 382,082	7%	\$ 4,771,771	\$ 4,636,978	\$ 4,642,899	3%
Indian Springs	\$ 181,887	\$ 177,340	\$ 166,543	9%	\$ 1,673,350	\$ 1,568,265	\$ 1,509,964	11%
Kensington	\$ 464,928	\$ 462,046	\$ 413,094	13%	\$ 5,292,882	\$ 5,062,445	\$ 5,154,515	3%
Huron Meadows	\$ 180,224	\$ 176,998	\$ 169,040	7%	\$ 1,500,974	\$ 1,361,466	\$ 1,274,656	18%
Hudson Mills	\$ 193,972	\$ 175,237	\$ 173,930	12%	\$ 1,579,252	\$ 1,446,863	\$ 1,425,471	11%
Lower Huron/Willow/Oakwoods	\$ 283,290	\$ 322,879	\$ 266,408	6%	\$ 3,204,680	\$ 2,925,783	\$ 2,582,570	24%
Lake Erie	\$ 205,528	\$ 208,432	\$ 189,962	8%	\$ 1,836,915	\$ 1,705,573	\$ 1,671,084	10%
<b>Y-T-D TOTALS</b>	<b>\$ 2,122,320</b>	<b>\$ 2,191,948</b>	<b>\$ 1,942,350</b>	<b>9%</b>	<b>\$ 22,796,971</b>	<b>\$ 21,508,831</b>	<b>\$ 21,080,489</b>	<b>8%</b>

District	Y-T-D Vehicle Entries by Management Unit				Y-T-D Total Revenue by Management Unit			
	Current	Previous	Prev 3 Yr Avg	Change from Average	Current	Previous	Prev 3 Yr Avg	Change from Average
Eastern	1,071,276	1,011,057	1,048,839	2%	7,708,918	7,438,436	7,462,230	3%
Western	1,095,401	1,020,392	1,063,268	3%	10,046,458	9,439,039	9,364,605	7%
Southern	646,085	620,295	644,202	0%	5,041,595	4,631,356	4,253,654	19%

HURON-CLINTON METROPARKS MONTHLY STATISTICS

September, 2024

GOLF THIS MONTH	MONTHLY ROUNDS				MONTHLY REVENUE			
	Current	Previous	Prev 3 Yr Avg	Change from Average	Current	Previous	Prev 3 Yr Avg	Change from Average
Stony Creek	5,698	5,943	5,387	6%	\$ 195,812	\$ 191,999	\$ 171,823	14%
Indian Springs	5,107	5,018	4,797	6%	\$ 165,010	\$ 152,588	\$ 146,757	12%
Kensington	5,642	5,615	5,457	3%	\$ 190,124	\$ 183,911	\$ 180,102	6%
Huron Meadows	5,006	5,480	5,027	0%	\$ 178,627	\$ 174,983	\$ 163,937	9%
Hudson Mills	4,613	4,164	3,936	17%	\$ 136,534	\$ 117,165	\$ 105,313	30%
Willow	4,792	4,633	4,297	12%	\$ 155,301	\$ 137,516	\$ 122,199	27%
Lake Erie	4,607	4,504	4,467	3%	\$ 138,690	\$ 134,491	\$ 133,698	4%
Total Regulation	35,465	35,357	33,367	6%	\$ 1,160,098	\$ 1,092,653	\$ 1,023,829	13%
LSC Par 3	993	728	780	27%	\$ 7,464	\$ 7,752	\$ 7,124	5%
LSC Foot Golf	45	34	43	5%	\$ 32	\$ 286	\$ 351	-91%
<b>Total Golf</b>	<b>36,503</b>	<b>36,119</b>	<b>34,190</b>	<b>7%</b>	<b>\$ 1,167,594</b>	<b>\$ 1,100,691</b>	<b>\$ 1,031,304</b>	<b>13%</b>

GOLF Y-T-D	GOLF ROUNDS Y-T-D				GOLF REVENUE Y-T-D			
	Current	Previous	Prev 3 Yr Avg	Change from Average	Current	Previous	Prev 3 Yr Avg	Change from Average
Stony Creek	41,161	39,050	36,246	14%	\$ 1,495,478	\$ 1,362,506	\$ 1,254,944	19%
Indian Springs	35,179	33,916	33,121	6%	\$ 1,291,012	\$ 1,187,945	\$ 1,088,789	19%
Kensington	40,328	38,107	37,172	8%	\$ 1,461,155	\$ 1,298,029	\$ 1,240,852	18%
Huron Meadows	38,579	37,765	34,321	12%	\$ 1,398,758	\$ 1,277,747	\$ 1,159,872	21%
Hudson Mills	32,482	31,080	28,511	14%	\$ 990,740	\$ 853,596	\$ 771,257	28%
Willow	31,659	29,838	28,069	13%	\$ 1,084,931	\$ 944,534	\$ 840,701	29%
Lake Erie	33,833	32,080	31,413	8%	\$ 1,117,694	\$ 994,623	\$ 942,593	19%
Total Regulation	253,221	241,836	228,852	11%	\$ 8,839,768	\$ 7,918,980	\$ 7,299,008	21%
LSC Par 3	7,491	6,176	5,863	28%	\$ 62,303	\$ 46,626	\$ 48,367	29%
LSC Foot Golf	305	341	492	-38%	\$ 1,898	\$ 2,367	\$ 3,854	-51%
<b>Total Golf</b>	<b>261,017</b>	<b>248,353</b>	<b>235,207</b>	<b>11%</b>	<b>\$ 8,903,969</b>	<b>\$ 7,967,973</b>	<b>\$ 7,351,230</b>	<b>21%</b>

AQUATICS THIS MONTH	PATRONS THIS MONTH				MONTHLY REVENUE			
	Current	Previous	Prev 3 Yr Avg	Change from Average	Current	Previous	Prev 3 Yr Avg	Change from Average
Lake St. Clair	1,320	4,374	2,664	-50%	\$ 7,297	\$ 22,719	\$ 13,757	-47%
Stony Creek Rip Slide	565	1,582	990	-43%	\$ 3,568	\$ 8,584	\$ 5,587	-36%
KMP Splash	732	3,068	2,200	-67%	\$ 4,986	\$ 20,877	\$ 14,955	-67%
Lower Huron	1,643	5,604	3,668	-55%	\$ 19,792	\$ 65,298	\$ 39,940	-50%
Willow	364	1,404	759	-52%	\$ 1,996	\$ 6,600	\$ 3,643	-45%
Lake Erie	0	0	0	-	\$ -	\$ -	\$ -	-
<b>TOTALS</b>	<b>4,624</b>	<b>16,032</b>	<b>10,280</b>	<b>-55%</b>	<b>\$ 37,639</b>	<b>\$ 124,078</b>	<b>\$ 77,882</b>	<b>-52%</b>

AQUATICS Y-T-D	PATRONS Y-T-D				REVENUE Y-T-D			
	Current	Previous	Prev 3 Yr Avg	Change from Average	Current	Previous	Prev 3 Yr Avg	Change from Average
Lake St. Clair	53,172	53,048	53,058	0%	\$ 269,841	\$ 274,482	\$ 262,970	3%
Stony Creek Rip Slide	18,734	20,280	23,882	-22%	\$ 111,184	\$ 116,988	\$ 136,073	-18%
KMP Splash	34,903	39,057	44,286	-21%	\$ 237,162	\$ 269,732	\$ 290,573	-18%
Lower Huron	73,255	59,592	48,480	51%	\$ 825,595	\$ 689,988	\$ 512,035	61%
Willow	20,448	16,879	19,884	3%	\$ 93,176	\$ 101,751	\$ 98,211	-5%
Lake Erie	0	0	0	-	\$ -	\$ -	\$ -	-
<b>TOTALS</b>	<b>200,512</b>	<b>188,856</b>	<b>189,590</b>	<b>6%</b>	<b>\$ 1,536,958</b>	<b>\$ 1,452,941</b>	<b>\$ 1,299,862</b>	<b>18%</b>

HURON-CLINTON METROPARKS MONTHLY STATISTICS

September, 2024

PARK	Seasonal Activities this Month				Monthly Revenue			
	Current	Previous	Prev 3 Yr Avg	Change from Average	Current	Previous	Prev 3 Yr Avg	Change from Average
<b>Lake St. Clair</b>								
Welsh Center	3	3	3	0%	\$ 7,500	\$ 3,800	\$ 6,067	24%
Shelters	6	6	12	-49%	\$ 2,958	\$ 2,435	\$ 4,233	-30%
Boat Launches	525	693	507	4%	\$ -	\$ -	\$ -	-
Marina	340	560	461	-26%	\$ 1,920	\$ 3,979	\$ 3,406	-44%
Mini-Golf	763	1,005	981	-22%	\$ 3,742	\$ 4,585	\$ 4,449	-16%
<b>Stony Creek</b>								
Disc Golf Daily	1,123	1,329	1,468	-24%	\$ 3,650	\$ 4,268	\$ 4,657	-22%
Disc Golf Annual	0	0	0	-	\$ -	\$ -	\$ -	-
Total Disc Golf	1,123	1,329	1,468	-24%	\$ 3,650	\$ 4,268	\$ 4,657	-22%
Shelters	21	72	34	-38%	\$ 4,763	\$ 3,938	\$ 5,349	-11%
Boat Rental	1,169	128	1,094	7%	\$ 11,475	\$ 15,434	\$ 16,170	-29%
<b>Indian Springs</b>								
Shelters	1	3	2	-40%	\$ 200	\$ 400	\$ 308	-35%
Event Room	0	3	2	-	\$ -	\$ 8,400	\$ 4,733	-
<b>Kensington</b>								
Disc Golf Daily	1,698	1,796	2,131	-20%	\$ 5,903	\$ 5,729	\$ 6,421	-8%
Disc Golf Annual	0	1	1	-	\$ -	\$ 40	\$ 33	-
Total Disc Golf	1,698	1,797	2,132	-20%	\$ 5,903	\$ 5,769	\$ 6,454	-9%
Shelters	24	24	26	-6%	\$ 5,088	\$ 5,225	\$ 5,469	-7%
Boat Rental	997	882	1,101	-9%	\$ 18,509	\$ 15,734	\$ 19,011	-3%
<b>Huron Meadows</b>								
Shelters	1	2	1	-25%	\$ -	\$ 400	\$ 267	-
<b>Hudson Mills</b>								
Disc Golf Daily	628	635	678	-7%	\$ 1,884	\$ 1,905	\$ 2,035	-7%
Disc Golf Annual	0	0	1	-	\$ -	\$ -	\$ 40	-
Total Disc Golf	628	635	679	-8%	\$ 1,884	\$ 1,905	\$ 2,075	-9%
Shelters	6	7	10	-42%	\$ 800	\$ 800	\$ 1,800	-56%
Canoe Rental	0	0	802	-	\$ -	\$ -	\$ 18,167	-
<b>Lower Huron / Willow / Oakwoods</b>								
Disc Golf Daily	28	119	200	-86%	\$ 84	\$ 357	\$ 601	-86%
Disc Golf Annual	0	1	0	-	\$ -	\$ 40	\$ 13	-
Total Disc Golf	28	120	201	-86%	\$ 84	\$ 397	\$ 614	-86%
Shelters	15	17	19	-21%	\$ 3,025	\$ 3,075	\$ 3,275	-8%
<b>Lake Erie</b>								
Shelters	2	1	1	50%	\$ 400	\$ (100)	\$ 167	140%
Boat Launches	1,621	1,585	1,381	17%	\$ -	\$ -	\$ -	-
Marina	0	0	0	-	\$ 24,119	\$ 32,798	\$ 25,346	-5%

HURON-CLINTON METROPARKS MONTHLY STATISTICS

September, 2024

PARK	Seasonal Activities Y-T-D				Seasonal Revenue Y-T-D			
	Current	Previous	Prev 3 Yr Avg	Change from Average	Current	Previous	Prev 3 Yr Avg	Change from Average
<b>Lake St. Clair</b>								
Welsh Center	47	33	34	40%	\$ 65,900	\$ 41,900	\$ 61,500	7%
Shelters	394	360	397	-1%	\$ 96,887	\$ 96,035	\$ 97,634	-1%
Boat Launches	4,562	5,389	5,055	-10%	\$ -	\$ -	\$ -	-
Marina	2,344	2,736	2,325	1%	\$ 19,792	\$ 23,199	\$ 21,842	-9%
Mini-Golf	9,982	8,658	9,392	6%	\$ 46,456	\$ 52,135	\$ 47,473	-2%
<b>Stony Creek</b>								
Disc Golf Daily	7,837	7,541	11,264	-30%	\$ 26,860	\$ 25,436	\$ 37,831	-29%
Disc Annual	86	108	118	-27%	\$ 5,160	\$ 6,460	\$ 6,955	-26%
Total Disc Golf	7,923	7,649	11,382	-30%	\$ 32,020	\$ 31,896	\$ 44,787	-29%
Shelters	484	508	504	-4%	\$ 109,114	\$ 103,591	\$ 111,360	-2%
Boat Rental	32,185	6,017	42,818	-25%	\$ 146,377	\$ 145,830	\$ 181,952	-20%
Boat Launches	372	423	394	-6%	\$ -	\$ -	\$ -	-
<b>Indian Springs</b>								
Shelters	88	85	90	-3%	\$ 11,125	\$ 10,350	\$ 11,917	-7%
Event Room	19	19	28	-33%	\$ 46,300	\$ 54,300	\$ 75,983	-39%
<b>Kensington</b>								
Disc Golf Daily	15,029	17,421	20,715	-27%	\$ 50,354	\$ 57,148	\$ 69,290	-27%
Disc Annual	208	260	279	-25%	\$ 12,180	\$ 15,140	\$ 16,320	-25%
Total Disc Golf	15,237	17,681	20,994	-27%	\$ 62,534	\$ 72,288	\$ 85,610	-27%
Shelters	526	501	524	0%	\$ 108,730	\$ 108,788	\$ 112,955	-4%
Boat Rental	11,151	11,233	12,557	-11%	\$ 202,250	\$ 199,662	\$ 219,884	-8%
<b>Huron Meadows</b>								
Shelters	41	49	52	-22%	\$ 6,600	\$ 6,400	\$ 8,567	-23%
<b>Hudson Mills</b>								
Disc Golf Daily	6,250	6,487	7,201	-13%	\$ 18,750	\$ 19,461	\$ 21,602	-13%
Disc Annual	171	140	117	47%	\$ 9,740	\$ 8,360	\$ 6,880	42%
Total Disc Golf	6,421	6,627	7,317	-12%	\$ 28,490	\$ 27,821	\$ 28,482	0%
Shelters	144	162	166	-13%	\$ 22,000	\$ 21,300	\$ 27,067	-19%
Canoe Rental	0	0	8,171	-	\$ -	\$ -	\$ 35,398	-
<b>Lower Huron / Willow / Oakwoods</b>								
Disc Golf Daily	391	839	1,188	-67%	\$ 1,173	\$ 2,130	\$ 3,536	-67%
Disc Annual	5	16	12	-57%	\$ 260	\$ 900	\$ 647	-60%
Total Disc Golf	396	855	1,199	-67%	\$ 1,433	\$ 3,030	\$ 4,183	-66%
Shelters	401	412	416	-4%	\$ 83,900	\$ 88,980	\$ 85,760	-2%
<b>Lake Erie</b>								
Shelters	67	55	64	5%	\$ 13,925	\$ 10,950	\$ 13,150	6%
Boat Launches	16,979	16,015	13,810	23%	\$ -	\$ -	\$ -	-
Marina	0	0	0	-	\$ 172,516	\$ 201,039	\$ 203,619	-15%

INTERPRETIVE FACILITIES								
PARK	Monthly Patrons Served				YTD Patrons Served			
	(total program participants and non-program visitors)							
	Current	Previous	Prev 3 Yr Avg	Change from Average	Current	Previous	Prev 3 Yr Avg	Change from Average
Lake St Clair	11,973	12,455	11,662	3%	134,725	133,932	129,130	4%
Wolcott Mill	4,047	6,426	4,049	0%	29,786	31,905	24,950	19%
Wolcott Farm	5,534	4,725	4,698	18%	51,923	51,463	47,374	10%
Stony Creek	17,613	16,478	16,795	5%	139,450	130,874	133,161	5%
Eastern Mobile Center	360	3,021	1,246	-71%	8,899	13,426	12,248	-27%
Indian Springs	6,208	4,546	5,512	13%	48,820	41,744	44,771	9%
Kens NC	23,686	23,690	23,232	2%	239,093	242,951	241,752	-1%
Kens Farm	19,749	18,060	17,962	10%	193,600	186,868	193,514	0%
Western Mobile Center	1,529	1,017	1,069	43%	9,180	8,734	8,358	10%
Hudson Mills	39	3,632	2,424	-98%	23,057	33,025	29,347	-21%
Oakwoods	14,095	14,450	14,476	-3%	124,161	121,342	121,090	3%
Lake Erie	17,580	19,004	17,824	-1%	136,896	134,251	133,972	2%
Southern Mobile Center	1,638	1,762	1,539	6%	22,809	15,981	17,609	30%
Totals	124,051	129,266	122,488	1%	1,162,399	1,146,496	1,137,275	2%

PARK	Monthly Revenue				YTD Revenue			
	Current	Previous	Prev 3 Yr Avg	Change from Average	Current	Previous	Prev 3 Yr Avg	Change from Average
Lake St Clair	\$ 3,973	\$ 788	\$ 799	397%	\$ 38,657	\$ 35,223	\$ 15,852	144%
Wolcott Mill	\$ -	\$ -	\$ 318	-	\$ 792	\$ 1,828	\$ 2,380	-67%
Wolcott Farm	\$ 5,202	\$ 3,176	\$ 1,437	262%	\$ 24,631	\$ 22,018	\$ 11,051	123%
Wagon Rides	\$ -	\$ -	\$ -	-	\$ -	\$ -	\$ -	-
Livestock/Produce	\$ 2,351	\$ 2,212	\$ 1,802	30%	\$ 24,380	\$ 26,941	\$ 30,328	-20%
<b>FARM TOTAL</b>	<b>\$ 7,553</b>	<b>\$ 5,388</b>	<b>\$ 3,238</b>	<b>133%</b>	<b>\$ 49,011</b>	<b>\$ 48,959</b>	<b>\$ 41,379</b>	<b>18%</b>
Stony Creek	\$ 4,285	\$ 411	\$ 411	943%	\$ 29,653	\$ 10,395	\$ 6,267	373%
Eastern Mobile Center	\$ 1,364	\$ 300	\$ 183	644%	\$ 14,659	\$ 12,077	\$ 5,580	163%
Indian Springs	\$ 427	\$ 436	\$ 369	16%	\$ 15,387	\$ 8,803	\$ 5,986	157%
Kens NC	\$ 3,070	\$ 4,689	\$ 2,309	33%	\$ 27,419	\$ 33,466	\$ 15,918	72%
Kens Farm	\$ 2,913	\$ 3,407	\$ 3,969	-27%	\$ 32,845	\$ 45,355	\$ 31,547	4%
Wagon Rides	\$ 1,661	\$ 1,919	\$ 2,157	-23%	\$ 9,033	\$ 11,359	\$ 7,153	26%
Livestock/Produce	\$ 2,311	\$ 3,200	\$ 2,868	-19%	\$ 4,718	\$ 6,714	\$ 6,472	-27%
<b>FARM TOTAL</b>	<b>\$ 6,885</b>	<b>\$ 8,525</b>	<b>\$ 8,995</b>	<b>-23%</b>	<b>\$ 46,596</b>	<b>\$ 63,428</b>	<b>\$ 45,172</b>	<b>3%</b>
Western Mobile Center	\$ 2,188	\$ 1,748	\$ 781	180%	\$ 8,739	\$ 10,590	\$ 5,904	48%
Hudson Mills	\$ 1,048	\$ 412	\$ 399	163%	\$ 19,561	\$ 18,155	\$ 9,309	110%
Oakwoods	\$ 1,721	\$ 1,092	\$ 691	149%	\$ 12,286	\$ 6,295	\$ 4,134	197%
Lake Erie	\$ 5,275	\$ 4,785	\$ 2,116	149%	\$ 14,152	\$ 11,927	\$ 5,860	141%
Southern Mobile Center	\$ 1,225	\$ 675	\$ 225	444%	\$ 9,453	\$ 8,163	\$ 4,736	100%
Totals	\$ 39,013	\$ 29,249	\$ 20,835	87%	\$ 286,364	\$ 269,309	\$ 168,477	70%

BREAKDOWN OF ATTENDANCE	ON-SITE Programs and Attendance				OFF-SITE Programs and Attendance			
	CURRENT YEAR		PREVIOUS YEAR		CURRENT YEAR		PREVIOUS YEAR	
	Programs	Attendance	Programs	Attendance	Programs	Attendance	Programs	Attendance
Lake St Clair	21	635	21	893	-	-	4	305
Wolcott Mill	-	-	-	-	-	-	-	-
Wolcott Farm	26	492	15	273	1	35	1	30
Stony Creek	12	232	28	421	-	16	-	57
Eastern Mobile Center					4	360	6	3,021
Indian Springs	8	304	6	301	-	-	-	-
Kens NC	4	115	43	1,028	-	-	-	-
Kens Farm	68	774	70	711	-	-	-	-
Western Mobile Center					8	1,529	15	1,017
Hudson Mills	4	39	5	132	-	-	-	-
Oakwoods	35	385	13	198	-	-	5	465
Lake Erie	41	2,845	27	3,738	-	-	1	36
Southern Mobile Center					38	1,638	33	1,762
<b>Totals</b>	<b>219</b>	<b>5,821</b>	<b>228</b>	<b>7,695</b>	<b>51</b>	<b>3,578</b>	<b>65</b>	<b>6,693</b>

BREAKDOWN OF ATTENDANCE	OTHER VISITORS (Non-programs)	
	Current	Previous
Lake St Clair	11,338	11,257
Wolcott Mill	4,047	6,426
Wolcott Farm	5,007	4,422
Stony Creek	17,365	16,000
Indian Springs	5,904	4,245
Kens NC	23,571	22,662
Kens Farm	18,975	17,349
Hudson Mills	-	3,500
Oakwoods	13,710	13,787
Lake Erie	14,735	15,230
<b>Totals</b>	<b>114,652</b>	<b>114,878</b>

"ON-SITE" - Statistics includes both programs offered to the public and programs offered to school and scout groups.

"OFF-SITE" - Statistics includes outreach programs at schools, special events such as local fairs, or outdoor related trade shows.

"OTHER VISITORS" - Represents patrons to interpretive centers who visit to view exhibits, walk trails, and generally just enjoy the outdoors.